

# Houston Pilots Forecast Package



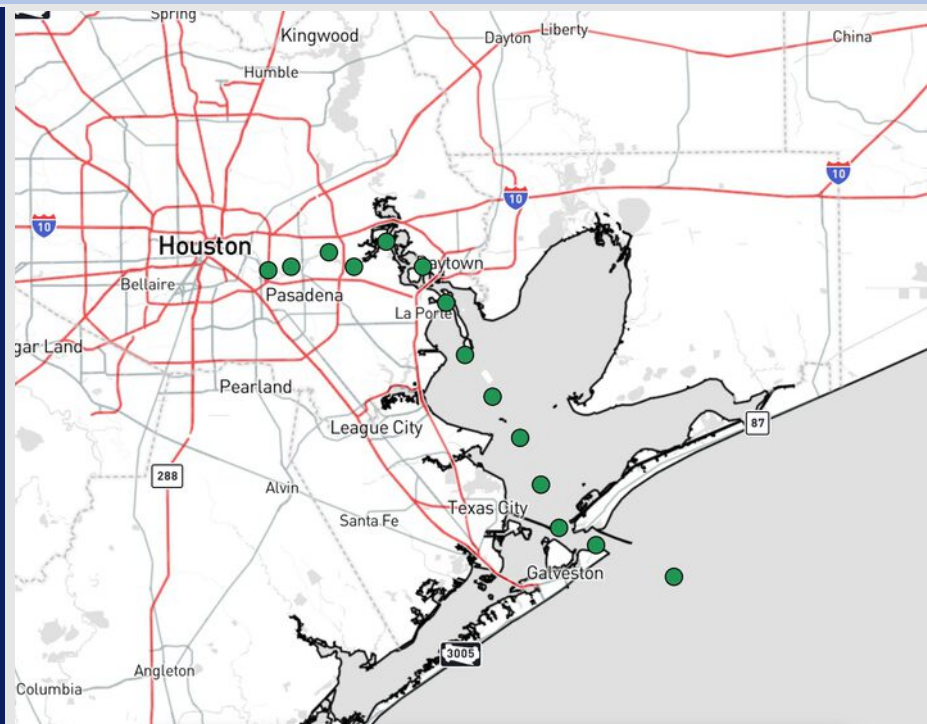
Updated: 10:20 PM CT

Wednesday, May 7, 2025

Forecaster: Jakeb Wagner

## Weather Headlines

- Choppy waters of 3' – 4' will be in play at the Boarding Station through SUN.
- Wind gusts of 20 – 25 kts will be possible at times over the next 72 hours.
- A few strong storms will be possible from 10PM tonight to 4AM FRI.



Current Radar: 10:20 PM CT

As always, please do not hesitate to reach out to us with any forecast questions at (317)-560-8122. Press 1 for forecast questions.

You can also access real-time forecast updates and 24/7 meteorological chat assistance on your [Clarity](#) app. Click [here](#) for login assistance.



# Houston Pilots Visibility Chart (miles)



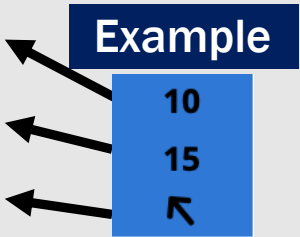
Visibility	Thu 12 am	Thu 1 am	Thu 2 am	Thu 3 am	Thu 4 am	Thu 5 am	Thu 6 am	Thu 7 am	Thu 8 am	Thu 9 am	Thu 10 am	Thu 11 am	Thu 12 pm	Thu 1 pm	Thu 2 pm	Thu 3 pm	Thu 4 pm	Thu 5 pm	Thu 6 pm	Thu 7 pm	Thu 8 pm	Thu 9 pm	Thu 10 pm	Thu 11 pm
Houston Pilots N - 610 Bridge	10	10	10	10	9	8	6.9	9	6.9	7.9	10	10	10	10	10	10	10	10	10	10	10	10	10	10
Houston Pilots M - Kinder 1	10	10	10	10	9	8	6.9	9	6.9	7.9	10	10	10	10	10	10	10	10	10	10	10	10	10	10
Houston Pilots L - Greens Bayou	10	10	10	10	9	6.9	6.9	9	6.9	7.9	10	10	10	10	10	10	10	10	10	10	10	10	10	10
Houston Pilots K - Shell Crude	10	10	10	10	8	6.9	6.9	9	6.9	7.9	10	10	10	10	10	10	10	10	10	10	10	10	10	10
Houston Pilots J - Lynchburg Ferries	10	10	10	10	9	6.9	6.9	7.9	6.9	7.9	10	10	10	10	10	10	10	10	10	10	10	10	10	10
Houston Pilots I - Exxon 3	10	10	10	10	8	6.9	6.9	7.9	6.9	7.9	10	10	10	10	10	10	10	10	10	10	10	10	10	10
Houston Pilots H - Morgans Point	10	10	10	9	8	6.9	6.9	9	6.9	7.9	10	10	10	10	10	10	10	10	10	10	10	10	10	10
Houston Pilots G - 75/76	10	10	10	9	8	6.9	6.9	7.9	6.9	6.9	9	10	10	10	10	10	10	10	10	10	10	9	8	9
Houston Pilots F - 63/64	10	10	10	9	8	6.9	6.9	7.9	6.9	6.9	9	10	10	10	10	10	10	10	10	10	10	9	8	9
Houston Pilots E - 51/52	10	10	10	7.9	6.9	6.9	6.9	7.9	6.9	6.9	9	10	10	10	10	10	9	9	9	10	7.9	6.9	9	9
Houston Pilots D - 37/38	10	10	10	7.9	6.9	6.9	6.9	7.9	6.9	6.9	9	10	10	10	10	10	9	7.9	9	10	7.9	6.9	9	8
Houston Pilots C - 25/26	10	10	10	6.9	6.9	6.9	10	10	9	6.9	9	10	10	10	10	10	9	7.9	9	9	7.9	6.9	10	8
Houston Pilots B - 11/12	10	9	9	6.9	6.9	6.9	9	10	7.9	6.9	7.9	10	10	10	10	10	6.9	7.9	9	6.9	6.9	6.9	10	8
Houston Pilots A - 1 & 2 Bravo	6.9	6.9	6.9	6.9	6.9	6.9	6.9	7.9	6.9	6.9	6.9	6.9	6.9	6.9	6.9	6.9	5.9	4.9	5.9	5.9	5.9	5.9	10	9

NOTE: This is automated data that may/may not agree with the official BAM thinking that's found on the daily slides or special visibility report slides. This data should be used as a guide only

# Houston Pilots Wind Chart



Sustained Wind 10 Knots  
Gusts 15 Knots  
Wind from the SE



Wind	Thu 12 am	Thu 1 am	Thu 2 am	Thu 3 am	Thu 4 am	Thu 5 am	Thu 6 am	Thu 7 am	Thu 8 am	Thu 9 am	Thu 10 am	Thu 11 am	Thu 12 pm	Thu 1 pm	Thu 2 pm	Thu 3 pm	Thu 4 pm	Thu 5 pm	Thu 6 pm	Thu 7 pm	Thu 8 pm	Thu 9 pm	Thu 10 pm	Thu 11 pm
Houston Pilots N - 610 Bridge	3 7 ↖	3 7 ↖	3 7 ↖	3 7 ↖	3 7 ↘	3 8 ↘	3 8 ↘	3 8 ↘	5 9 ↘	5 9 ↘	6 10 ↘	6 12 ↘	6 13 ↘	7 14 ↘	8 15 ↘	8 15 ↘	8 14 ↘	7 14 ↘	7 14 ↘	7 13 ↘	6 12 ↘	6 9 ↖	5 9 ↖	5 9 ↖
Houston Pilots M - Kinder 1	3 7 ↖	3 7 ↖	3 7 ↖	3 7 ↖	3 7 ↘	3 8 ↘	3 8 ↘	3 8 ↘	5 9 ↘	5 9 ↘	6 10 ↘	6 10 ↘	7 13 ↘	7 14 ↘	8 15 ↘	8 15 ↘	7 14 ↘	7 14 ↘	7 14 ↘	6 13 ↘	6 10 ↘	6 9 ↖	5 9 ↖	5 9 ↖
Houston Pilots L - Greens Bayou	3 7 ↖	3 7 ↖	3 7 ↖	3 7 ↖	3 7 ↘	3 7 ↘	3 8 ↘	3 8 ↘	5 8 ↘	5 9 ↘	5 10 ↘	6 10 ↘	6 12 ↘	7 14 ↘	8 14 ↘	7 15 ↘	7 14 ↘	7 14 ↘	7 13 ↘	6 12 ↘	6 10 ↘	5 9 ↖	5 8 ↖	3 9 ↖
Houston Pilots K - Shell Crude	3 7 ↖	3 7 ↖	3 7 ↖	3 7 ↖	3 7 ↘	3 7 ↘	3 8 ↘	3 8 ↘	5 9 ↘	5 9 ↘	5 10 ↘	6 10 ↘	6 12 ↘	7 14 ↘	8 14 ↘	8 15 ↘	8 14 ↘	7 14 ↘	7 13 ↘	6 12 ↘	6 10 ↘	5 9 ↖	3 8 ↖	3 9 ↖
Houston Pilots J - Lynchburg Ferries	3 7 ↖	3 7 ↖	2 6 ↖	3 6 ↖	3 7 ↘	3 7 ↘	3 7 ↘	3 7 ↘	3 8 ↘	3 8 ↘	5 9 ↘	6 10 ↘	6 12 ↘	7 13 ↘	7 14 ↘	7 14 ↘	7 14 ↘	7 13 ↘	6 13 ↘	6 12 ↘	6 10 ↘	5 9 ↖	3 8 ↖	3 8 ↖
Houston Pilots I - Exxon 3	6 9 ↖	6 8 ↖	5 7 ↖	5 7 ↖	6 8 ↘	6 9 ↘	6 9 ↘	6 9 ↘	7 10 ↘	7 10 ↘	7 12 ↘	7 12 ↘	8 13 ↘	8 14 ↘	8 14 ↘	8 15 ↘	8 14 ↘	8 14 ↘	8 14 ↘	8 13 ↘	8 12 ↘	6 9 ↖	6 9 ↖	6 9 ↖
Houston Pilots H - Morgans Point	6 9 ↖	6 8 ↖	5 7 ↖	6 7 ↖	6 8 ↘	6 9 ↘	6 9 ↘	6 10 ↘	7 10 ↘	7 10 ↘	7 12 ↘	8 12 ↘	8 13 ↘	8 14 ↘	8 14 ↘	8 15 ↘	8 15 ↘	8 14 ↘	8 14 ↘	8 13 ↘	8 12 ↘	6 9 ↖	6 9 ↖	6 9 ↖
Houston Pilots G - 75/76	8 10 ↖	7 9 ↖	6 9 ↖	6 9 ↖	7 9 ↘	7 10 ↘	8 12 ↘	8 12 ↘	8 13 ↘	8 13 ↘	8 13 ↘	8 14 ↘	8 14 ↘	8 15 ↘	9 16 ↘	9 15 ↘	8 15 ↘	9 16 ↘	9 15 ↘	8 14 ↘	8 13 ↘	8 10 ↖	7 10 ↖	6 10 ↖
Houston Pilots F - 63/64	8 12 ↖	7 10 ↖	7 9 ↖	7 9 ↖	7 10 ↘	8 12 ↘	8 12 ↘	8 13 ↘	8 13 ↘	8 13 ↘	8 14 ↘	9 14 ↘	9 14 ↘	8 15 ↘	8 15 ↘	8 15 ↘	8 15 ↘	8 15 ↘	9 15 ↘	8 14 ↘	8 13 ↘	8 10 ↖	7 10 ↖	6 10 ↖
Houston Pilots E - 51/52	8 12 ↖	8 10 ↖	7 10 ↖	7 10 ↖	8 10 ↘	8 12 ↘	8 12 ↘	8 13 ↘	9 14 ↘	9 14 ↘	9 14 ↘	9 14 ↘	9 15 ↘	9 16 ↘	9 16 ↘	9 15 ↘	8 15 ↘	8 15 ↘	8 15 ↘	8 14 ↘	8 13 ↘	8 10 ↖	7 10 ↖	7 10 ↖
Houston Pilots D - 37/38	8 12 ↖	8 10 ↖	7 10 ↖	7 10 ↖	8 10 ↘	8 12 ↘	8 13 ↘	8 13 ↘	9 14 ↘	9 14 ↘	9 14 ↘	10 15 ↘	10 16 ↘	10 16 ↘	10 16 ↘	10 16 ↘	9 16 ↘	9 16 ↘	9 15 ↘	8 14 ↘	8 13 ↘	8 10 ↖	7 10 ↖	6 10 ↖
Houston Pilots C - 25/26	8 12 ↖	8 10 ↖	7 10 ↖	7 10 ↖	8 10 ↘	8 12 ↘	8 13 ↘	8 13 ↘	9 14 ↘	9 14 ↘	9 15 ↘	10 15 ↘	10 16 ↘	10 16 ↘	10 16 ↘	10 16 ↘	9 16 ↘	9 16 ↘	8 15 ↘	8 14 ↘	8 12 ↘	7 10 ↖	7 10 ↖	6 10 ↖
Houston Pilots B - 11/12	8 12 ↖	7 10 ↖	6 10 ↖	7 10 ↖	7 10 ↘	8 12 ↘	8 13 ↘	8 13 ↘	8 14 ↘	9 14 ↘	9 14 ↘	9 15 ↘	10 15 ↘	10 16 ↘	10 16 ↘	10 16 ↘	9 15 ↘	9 15 ↘	8 14 ↘	8 13 ↘	8 12 ↘	7 10 ↖	6 10 ↖	6 9 ↖
Houston Pilots A - 1 & 2 Bravo	9 13 ↖	8 13 ↖	8 12 ↖	8 12 ↖	8 12 ↘	9 13 ↘	9 14 ↘	10 14 ↘	10 15 ↘	10 15 ↘	10 15 ↘	10 16 ↘	10 16 ↘	10 16 ↘	10 16 ↘	10 15 ↘	9 15 ↘	9 15 ↘	8 14 ↘	8 14 ↘	8 13 ↘	8 12 ↘	7 12 ↘	7 10 ↖

NOTE: This is automated data that may/may not agree with the official BAM thinking that's found on the daily slides.  
This data should be used as a guide only.

# Houston Pilots: THU. 5/8/2025

## Forecast Discussion

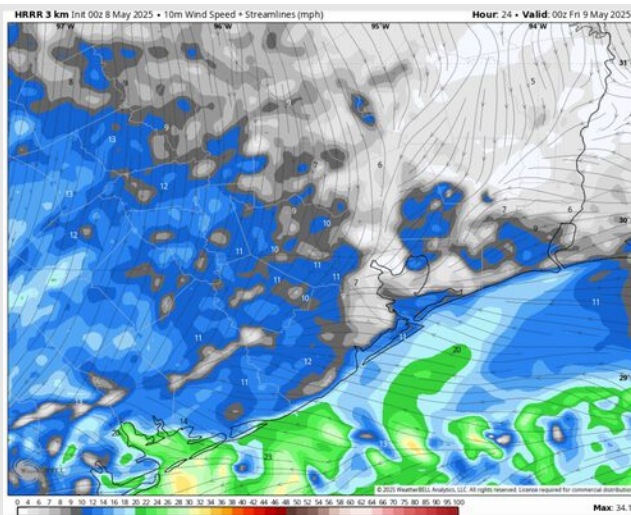
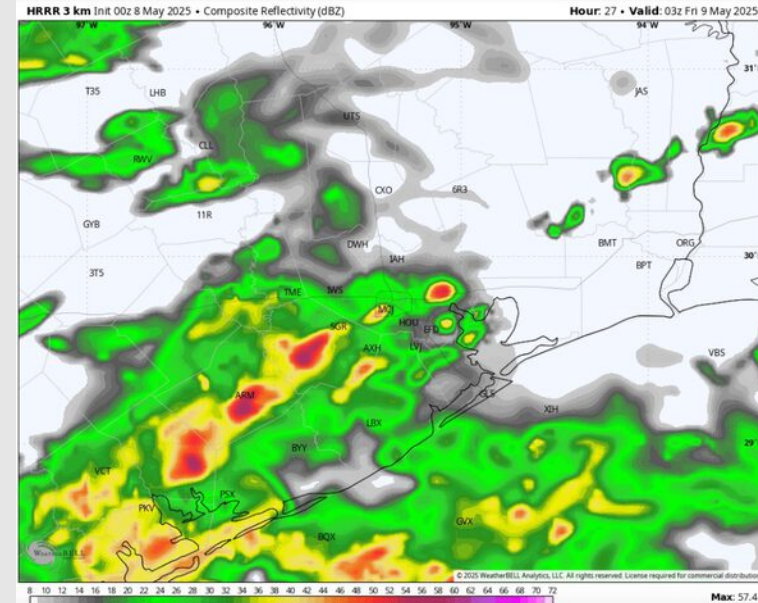
**Precip:** A stray shower possible today, otherwise favoring dry conditions for most of the day. **Thunderstorms, a few severe, to move in after 10PM. Gusts up to 40+ kts and frequent lightning possible.**

**Wind: N of Morgan's Point:** Winds will be from the NE at 5 - 10 kts.  
**S of Morgan's Point:** Winds will be from the E at 5 - 10 kts, then increasing to 11 - 16 kts from the SE after 3PM. **Non-thunderstorm wind gusts up to 25 kts will be possible for Stations S. of Morgan's Point from 5PM - 9PM.**

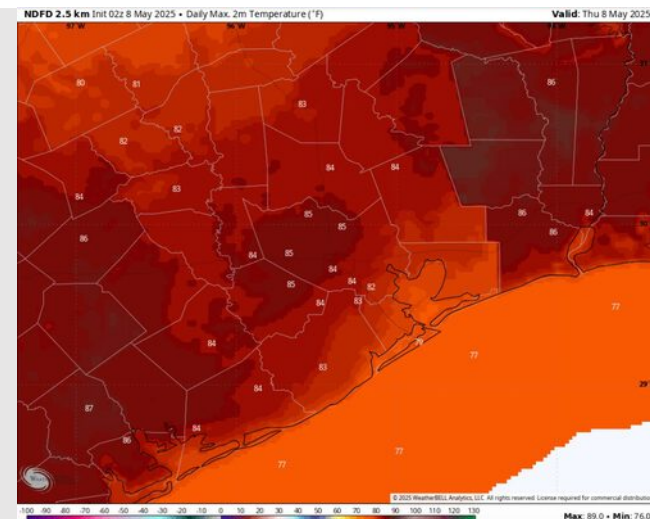
**High Temps:** **N of Morgan's Point:** Mid 80s F. **S of Morgan's Point:** Upper 70s F.

**Visibility:** No fog concerns for today

## Precip Image: 10 PM CT



**Wind Speed:**  
7 PM CT



**High Temps**  
**Today**



# Houston Pilots: FRI. 5/9/2025

## Forecast Discussion

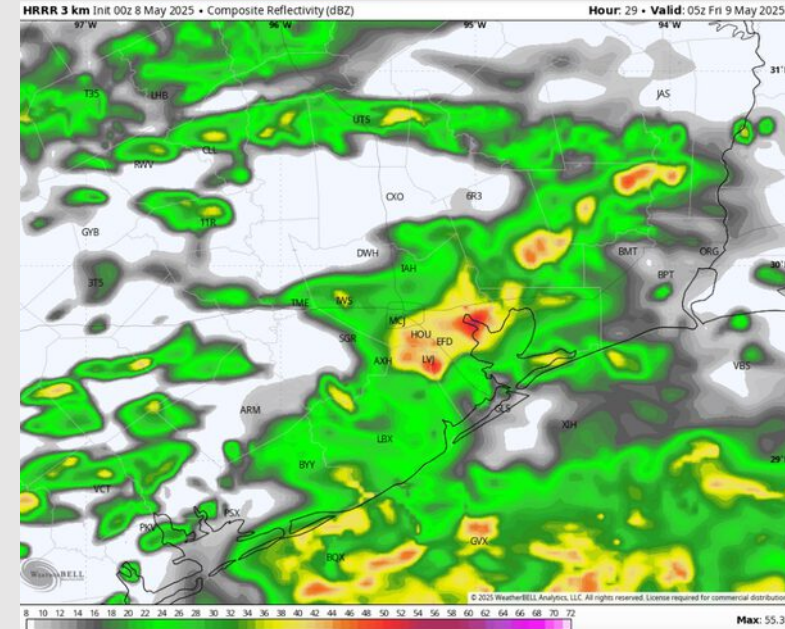
**Precip:** Thunderstorms will be possible from 12AM - 4AM. **Gusts up to 40+ kts and frequent lightning possible.**

**Wind:** **N of Morgan's Point:** Winds will be from the N at 5 – 10 kts. **S of Morgan's Point:** Winds will be from the N at 14 – 19 kts from 5AM – 9AM, then will transition to 8 – 13 kts for the rest of Friday. **Non-thunderstorm wind gusts up to 25 kts will be in play through 6PM for all stations S. of Morgan's Point.**

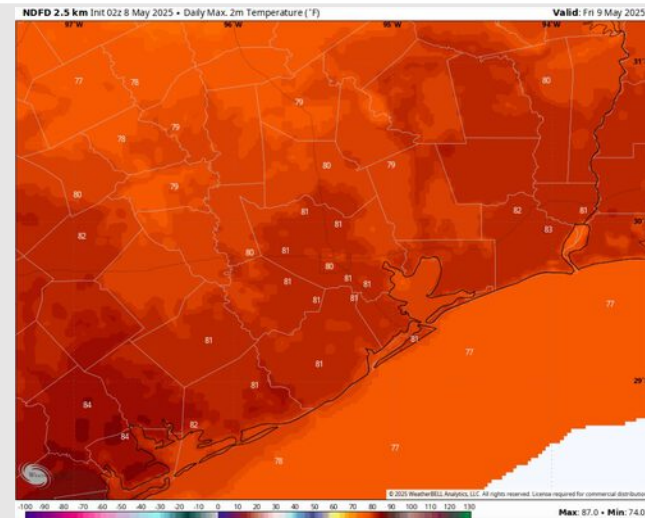
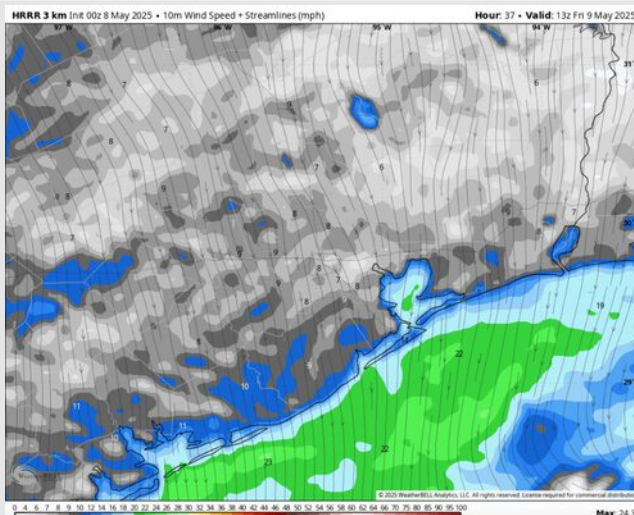
**High Temps:** **N of Morgan's Point:** Low 80s F. **S of Morgan's Point:** Upper 70s F.

**Visibility:** No fog concerns for Friday, however visibilities may be reduced under heavier downpours.

## Precip Image: 12 AM CT



Wind Speed  
8 AM CT



High Temps  
Friday

# Houston Pilots: SAT. 5/10/2025

## Forecast Discussion

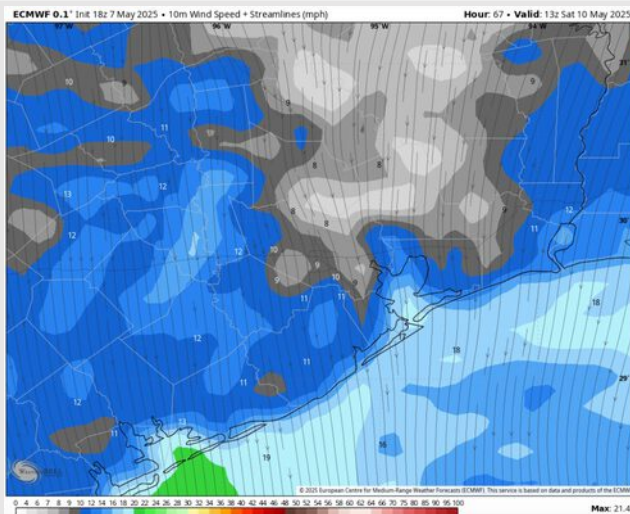
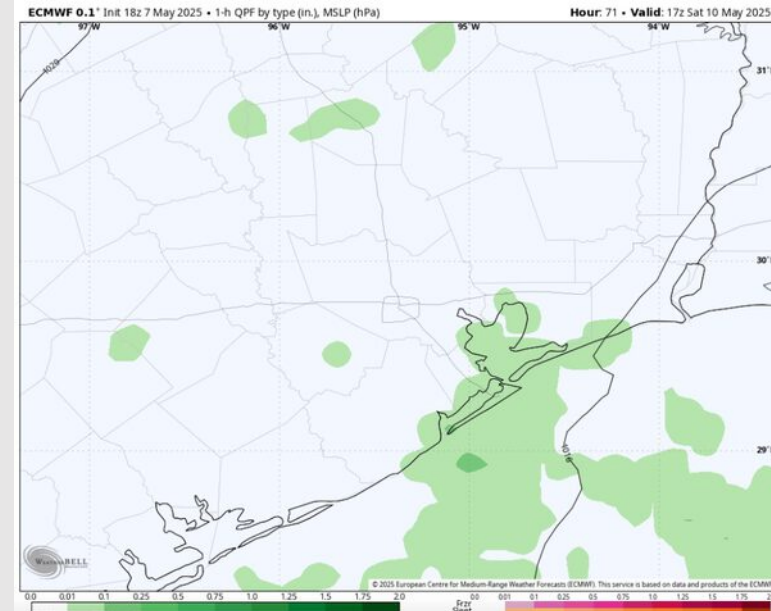
**Precip:** Scattered showers possible throughout the day Saturday.

**Wind:** **N of Morgan's Point:** Winds will from the N at 3 – 8 kts. **S of Morgan's Point:** Winds will be from the N at 10– 15 kts. **A few wind gusts up to 20 kts will be in play for Stations S of Morgan's Point Saturday.**

**High Temps:** **N of Morgan's Point:** Low 80s F. **S of Morgan's Point:** Near 80 F.

**Visibility:** No fog concerns for Saturday, however visibilities may be reduced under heavier showers.

## Precip Image: 12 PM CT



**Wind Speed:**  
8 AM CT

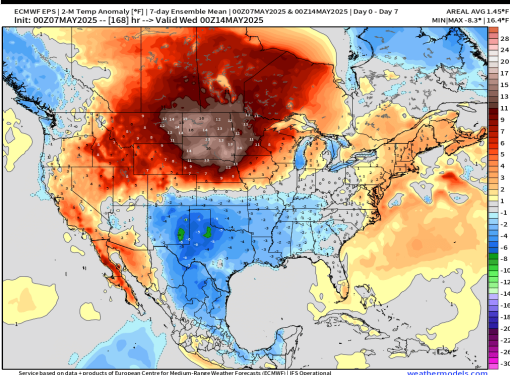


**High Temps**  
**Saturday**

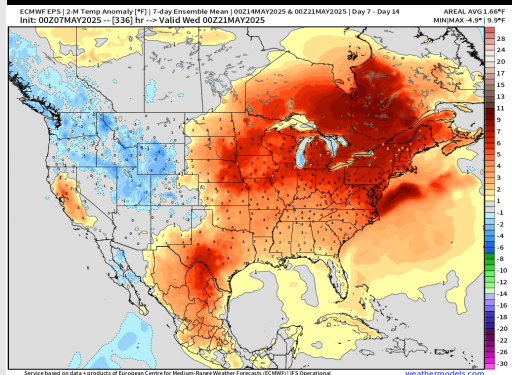


# Houston Pilots: 5/8/25

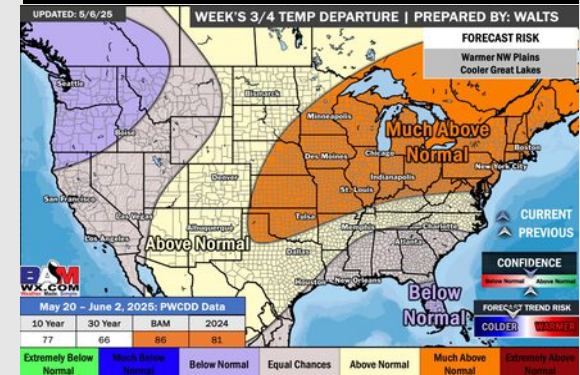
## Next 7 Day Temperature Departure



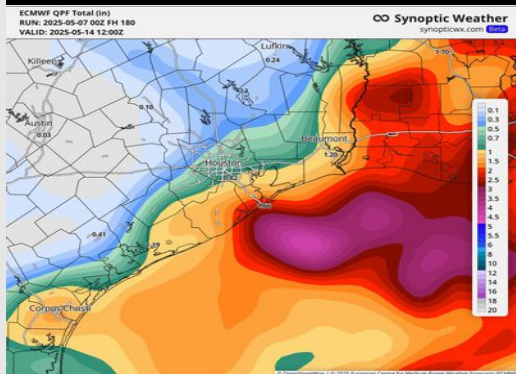
## 8-14 Day Temperature Departure



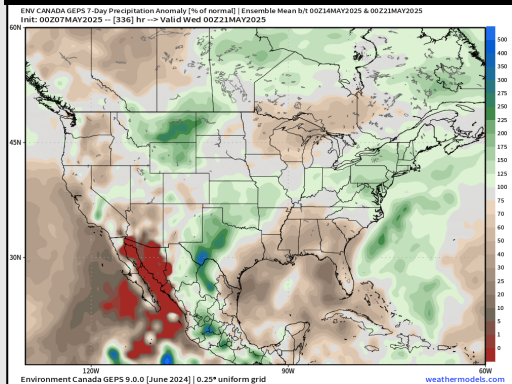
## 15-30 Day Temperature Departure



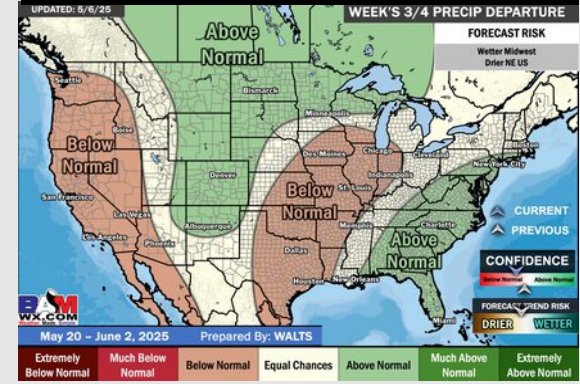
## Next 7 Day Total Precipitation



## 8-14 Day % of Average Precip.



## 15-30 Day % of Average Precip.



- Temps are expected to be below normal the next 7 days. Scattered rain showers expected throughout the week, becoming heavy at times.
- Above normal temps and below normal rainfall is favored 8 - 14 days from now.
- Below normal temperatures and below normal precipitation chances are favored for mid May.