

Houston Pilots Forecast Package



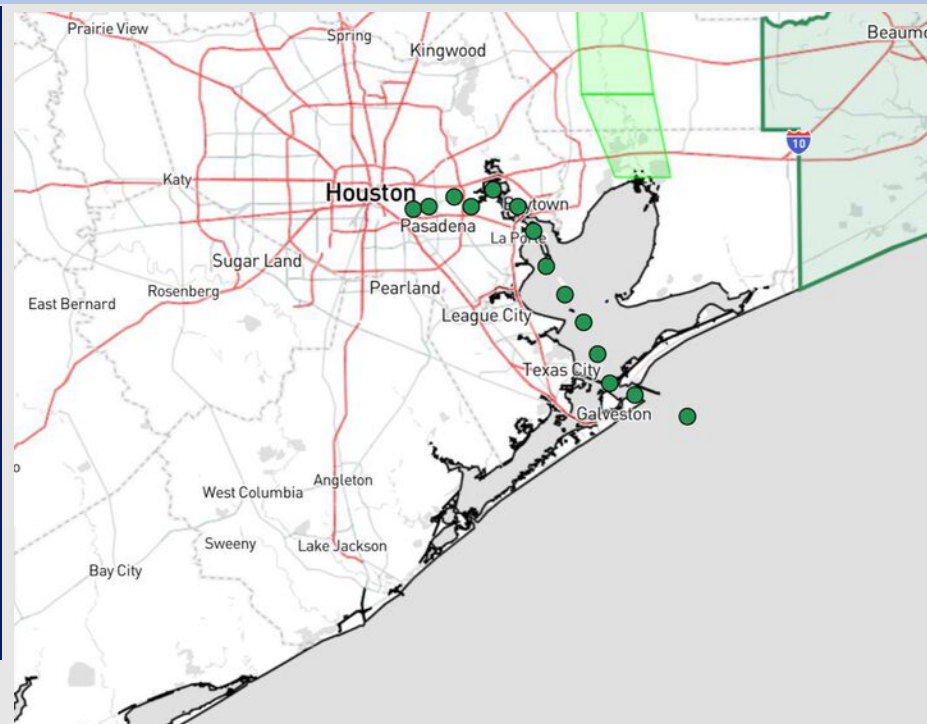
Updated: 1:15 PM CT

Wednesday, May 7, 2025

Forecaster: Hope Kleitsch

Weather Headlines

- Choppy waters of 3' – 4' will be in play at the Boarding Station through SUN.
- Wind gusts of 20 – 25 kts will be possible at times over the next 72 hours.
- A few strong storms will be possible from 3PM to 8PM THU.



Current Radar: 1:15 PM CT

As always, please do not hesitate to reach out to us with any forecast questions at [\(317\)-560-8122](tel:317-560-8122). Press 1 for forecast questions.

You can also access real-time forecast updates and 24/7 meteorological chat assistance on your [Clarity](#) app. Click [here](#) for login assistance.



Houston Pilots Visibility Chart (miles)



Visibility	Wed 3 pm	Wed 4 pm	Wed 5 pm	Wed 6 pm	Wed 7 pm	Wed 8 pm	Wed 9 pm	Wed 10 pm	Wed 11 pm	Thu 12 am	Thu 1 am	Thu 2 am	Thu 3 am	Thu 4 am	Thu 5 am	Thu 6 am	Thu 7 am	Thu 8 am	Thu 9 am	Thu 10 am	Thu 11 am	Thu 12 pm	Thu 1 pm	Thu 2 pm
Houston Pilots N - 610 Bridge	7.9	7.9	7.9	9	9	7.9	6.9	7.9	10	7.9	6.9	6.9	6.9	5.9	4.9	4.9	4.9	3.9	3.9	5.9	6.9	9	10	10
Houston Pilots M - Kinder 1	9	9	9	10	9	7.9	7.9	7.9	10	9	9	6.9	6.9	6.9	4.9	4.9	4.9	3.9	3.9	5.9	6.9	9	10	10
Houston Pilots L - Greens Bayou	10	10	10	10	10	9	9	9	10	10	10	7.9	6.9	6.9	4.9	4.9	4.9	3.9	3.9	6.9	7.9	10	10	10
Houston Pilots K - Shell Crude	10	10	10	10	10	10	9	9	10	10	10	10	7.9	6.9	4.9	4.9	4.9	3.9	3.9	6.9	7.9	10	10	10
Houston Pilots J - Lynchburg Ferries	10	10	10	10	10	10	10	10	10	10	10	10	7.9	6.9	4.9	4.9	4.9	3.9	3.9	6.9	7.9	10	10	10
Houston Pilots I - Exxon 3	10	10	10	10	10	10	10	10	10	10	10	10	10	6.9	5.9	5.9	4.9	3.9	3.9	6.9	9	10	10	10
Houston Pilots H - Morgans Point	10	10	10	10	10	10	10	10	10	10	10	10	10	7.9	6.9	5.9	4.9	4.9	4.9	6.9	9	10	10	10
Houston Pilots G - 75/76	10	10	10	10	9	9	7.9	10	10	10	10	10	10	9	9	10	9	6.9	6.9	10	10	10	10	10
Houston Pilots F - 63/64	10	10	10	10	9	7.9	7.9	10	10	10	10	10	10	9	9	10	9	6.9	6.9	10	10	10	10	10
Houston Pilots E - 51/52	10	10	10	9	7.9	6.9	6.9	10	10	10	10	10	10	9	9	10	10	7.9	6.9	7.9	10	10	10	10
Houston Pilots D - 37/38	10	10	10	9	7.9	6.9	6.9	10	10	10	10	10	10	9	9	10	10	7.9	6.9	7.9	10	10	10	10
Houston Pilots C - 25/26	10	10	10	9	7.9	6.9	6.9	9	10	10	10	10	10	10	10	10	10	7.9	6.9	7.9	10	10	10	10
Houston Pilots B - 11/12	10	10	10	6.9	7.9	6.9	6.9	6.9	10	10	10	6.9	10	7.9	9	10	10	7.9	6.9	6.9	10	10	10	10
Houston Pilots A - 1 & 2 Bravo	6.9	6.9	6.9	6.9	4.9	5.9	5.9	6.9	6.9	6.9	6.9	5.9	6.9	6.9	9	10	10	7.9	5.9	6.9	7.9	7.9	10	10

NOTE: This is automated data that may/may not agree with the official BAM thinking that's found on the daily slides or special visibility report slides. This data should be used as a guide only

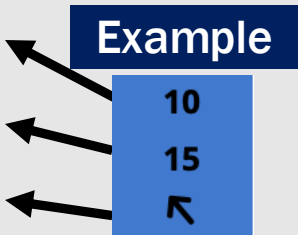
Houston Pilots Wind Chart



Forecast Confidence



Sustained Wind 10 Knots
Gusts 15 Knots
Wind from the SE



Wind	Wed 3 pm	Wed 4 pm	Wed 5 pm	Wed 6 pm	Wed 7 pm	Wed 8 pm	Wed 9 pm	Wed 10 pm	Wed 11 pm	Thu 12 am	Thu 1 am	Thu 2 am	Thu 3 am	Thu 4 am	Thu 5 am	Thu 6 am	Thu 7 am	Thu 8 am	Thu 9 am	Thu 10 am	Thu 11 am	Thu 12 pm	Thu 1 pm	Thu 2 pm
Houston Pilots N - 610 Bridge	7 14 ↙	7 14 ↙	7 14 ↙	7 14 ↙	7 14 ↙	7 13 ↙	6 12 ↙	6 9 ↙	5 9 ↙	3 8 ↙	3 7 ↙	3 8 ↙	3 7 ↙	3 8 ↙	5 9 ↙	5 9 ↙	5 10 ↙	6 10 ↙	6 12 ↙	6 12 ↙	6 13 ↙	7 14 ↙	8 15 ↙	8 15 ↙
Houston Pilots M - Kinder 1	7 14 ↙	7 14 ↙	7 14 ↙	7 14 ↙	7 14 ↙	7 13 ↙	6 12 ↙	6 9 ↙	5 9 ↙	3 8 ↙	3 7 ↙	3 8 ↙	3 7 ↙	3 8 ↙	5 8 ↙	5 9 ↙	5 10 ↙	6 10 ↙	6 12 ↙	6 12 ↙	6 13 ↙	7 14 ↙	8 15 ↙	8 15 ↙
Houston Pilots L - Greens Bayou	7 14 ↙	7 14 ↙	7 14 ↙	7 13 ↙	7 13 ↙	6 13 ↙	6 10 ↙	5 9 ↙	5 9 ↙	3 8 ↙	3 7 ↙	3 8 ↙	3 7 ↙	3 8 ↙	5 8 ↙	5 9 ↙	5 9 ↙	5 10 ↙	6 10 ↙	6 12 ↙	6 12 ↙	7 13 ↙	7 14 ↙	8 15 ↙
Houston Pilots K - Shell Crude	7 14 ↙	8 14 ↙	8 14 ↙	8 13 ↙	7 13 ↙	6 13 ↙	6 12 ↙	6 9 ↙	5 9 ↙	5 8 ↙	3 8 ↙	3 8 ↙	3 7 ↙	3 8 ↙	5 8 ↙	5 9 ↙	5 9 ↙	5 10 ↙	6 10 ↙	6 12 ↙	6 12 ↙	7 13 ↙	8 14 ↙	8 15 ↙
Houston Pilots J - Lynchburg Ferries	7 13 ↙	7 13 ↙	7 13 ↙	7 13 ↙	6 13 ↙	6 13 ↙	6 10 ↙	5 9 ↙	5 9 ↙	3 8 ↙	3 7 ↙	3 7 ↙	3 7 ↙	3 7 ↙	3 8 ↙	3 8 ↙	5 9 ↙	5 10 ↙	5 10 ↙	6 10 ↙	6 12 ↙	7 13 ↙	7 14 ↙	8 15 ↙
Houston Pilots I - Exxon 3	8 14 ↙	8 14 ↙	8 15 ↙	9 14 ↙	9 15 ↙	9 13 ↙	8 13 ↙	8 10 ↙	7 10 ↙	6 10 ↙	6 9 ↙	6 9 ↙	6 9 ↙	6 9 ↙	7 10 ↙	7 10 ↙	7 12 ↙	8 12 ↙	8 12 ↙	8 13 ↙	8 13 ↙	8 14 ↙	8 14 ↙	8 15 ↙
Houston Pilots H - Morgans Point	8 15 ↙	8 15 ↙	9 15 ↙	9 15 ↙	9 15 ↙	9 14 ↙	8 13 ↙	8 12 ↙	7 10 ↙	7 10 ↙	6 9 ↙	6 9 ↙	6 9 ↙	6 9 ↙	7 10 ↙	7 10 ↙	7 12 ↙	8 12 ↙	8 12 ↙	8 13 ↙	8 13 ↙	8 14 ↙	8 14 ↙	8 15 ↙
Houston Pilots G - 75/76	9 16 ↙	9 16 ↙	9 16 ↙	10 16 ↙	10 15 ↙	10 15 ↙	10 14 ↙	9 13 ↙	8 13 ↙	8 12 ↙	8 12 ↙	8 10 ↙	8 10 ↙	8 12 ↙	8 12 ↙	8 13 ↙	8 13 ↙	9 14 ↙	9 14 ↙	9 14 ↙	9 14 ↙	9 15 ↙	9 16 ↙	9 16 ↙
Houston Pilots F - 63/64	8 16 ↙	9 16 ↙	9 16 ↙	10 16 ↙	10 15 ↙	10 15 ↙	10 14 ↙	9 13 ↙	9 13 ↙	8 13 ↙	8 12 ↙	8 12 ↙	8 12 ↙	8 12 ↙	8 12 ↙	8 13 ↙	9 14 ↙	9 14 ↙	9 14 ↙	9 14 ↙	9 14 ↙	9 15 ↙	9 16 ↙	9 16 ↙
Houston Pilots E - 51/52	9 16 ↙	9 16 ↙	10 16 ↙	10 16 ↙	10 15 ↙	10 15 ↙	10 14 ↙	9 14 ↙	9 14 ↙	9 13 ↙	8 12 ↙	8 12 ↙	8 12 ↙	8 12 ↙	8 13 ↙	8 13 ↙	9 14 ↙	10 14 ↙	9 14 ↙	9 14 ↙	10 15 ↙	10 15 ↙	10 16 ↙	10 16 ↙
Houston Pilots D - 37/38	9 16 ↙	10 16 ↙	10 16 ↙	10 16 ↙	10 15 ↙	10 15 ↙	10 14 ↙	9 14 ↙	9 13 ↙	9 13 ↙	8 13 ↙	8 12 ↙	8 12 ↙	8 12 ↙	8 13 ↙	8 13 ↙	9 14 ↙	10 14 ↙	9 14 ↙	9 14 ↙	10 15 ↙	10 15 ↙	10 16 ↙	10 16 ↙
Houston Pilots C - 25/26	9 16 ↙	9 16 ↙	10 16 ↙	10 16 ↙	10 15 ↙	10 15 ↙	10 14 ↙	9 14 ↙	9 13 ↙	8 13 ↙	8 13 ↙	8 12 ↙	8 12 ↙	8 12 ↙	8 12 ↙	8 13 ↙	9 14 ↙	9 14 ↙	9 14 ↙	9 14 ↙	10 15 ↙	10 15 ↙	10 16 ↙	10 16 ↙
Houston Pilots B - 11/12	9 15 ↙	9 15 ↙	10 15 ↙	10 15 ↙	10 15 ↙	10 14 ↙	10 14 ↙	9 13 ↙	9 13 ↙	8 13 ↙	8 12 ↙	8 12 ↙	8 12 ↙	8 12 ↙	8 12 ↙	8 13 ↙	8 13 ↙	8 14 ↙	8 14 ↙	8 14 ↙	9 14 ↙	9 15 ↙	10 15 ↙	10 15 ↙
Houston Pilots A - 1 & 2 Bravo	10 16 ↙	10 16 ↙	10 16 ↙	10 16 ↙	10 16 ↙	10 16 ↙	10 15 ↙	10 15 ↙	10 14 ↙	10 14 ↙	9 14 ↙	9 13 ↙	9 13 ↙	9 13 ↙	9 13 ↙	9 14 ↙	9 14 ↙	10 14 ↙	10 15 ↙	10 15 ↙	10 15 ↙	10 15 ↙	10 15 ↙	10 15 ↙

NOTE: This is automated data that may/may not agree with the official BAM thinking that's found on the daily slides.
This data should be used as a guide only.

Houston Pilots: WED. 5/7/2025

Forecast Discussion

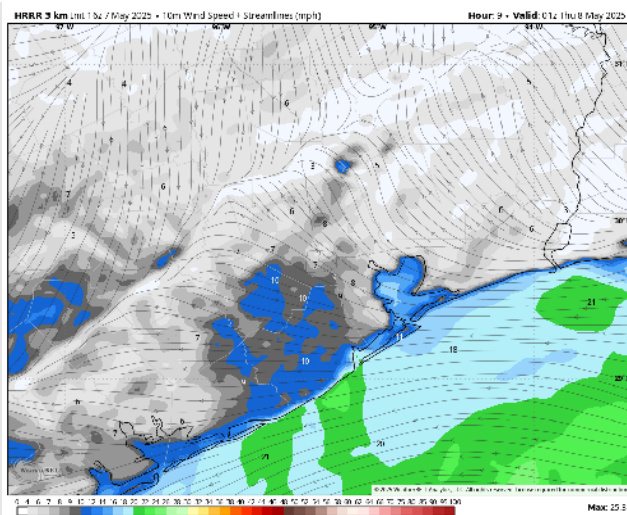
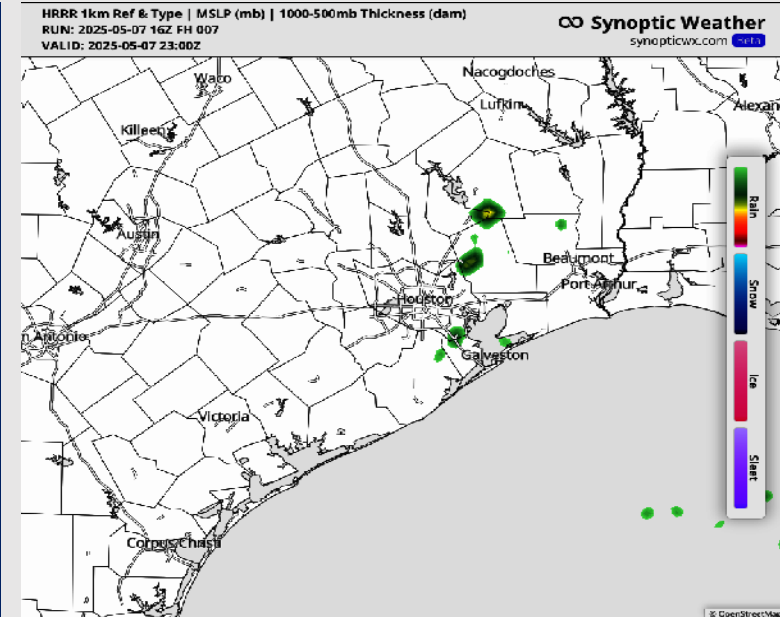
Precip: A few pop-up showers will be possible after 3PM and through 8PM before clearing out

Wind: Winds will be out of the SE for the rest of the day. **N of Morgan's Point:** Winds will be at 3 – 8 kts for the remainder of the day. **S of Morgan's Point:** Winds will be 8 – 13 kts for the rest of the PM. A few wind gusts up to 20 kts will be in play for Stations S of Morgan's Point for the remainder of the day.

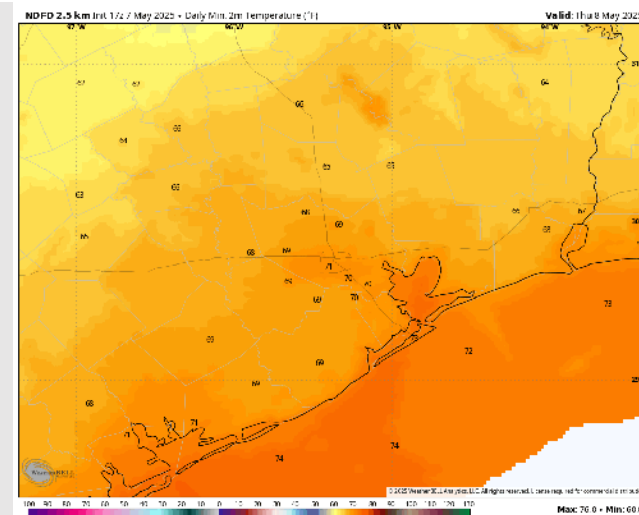
Low Temps: **N of Morgan's Point:** Near 70 F. **S of Morgan's Point:** Low 70s F.

Visibility: No fog concerns for Wednesday, however visibilities may be reduced under heavy downpours.

Precip Image: 6 PM CT



Wind Speed:
8 PM CT



Low Temps
THU AM

Houston Pilots: THU. 5/8/2025

Forecast Discussion

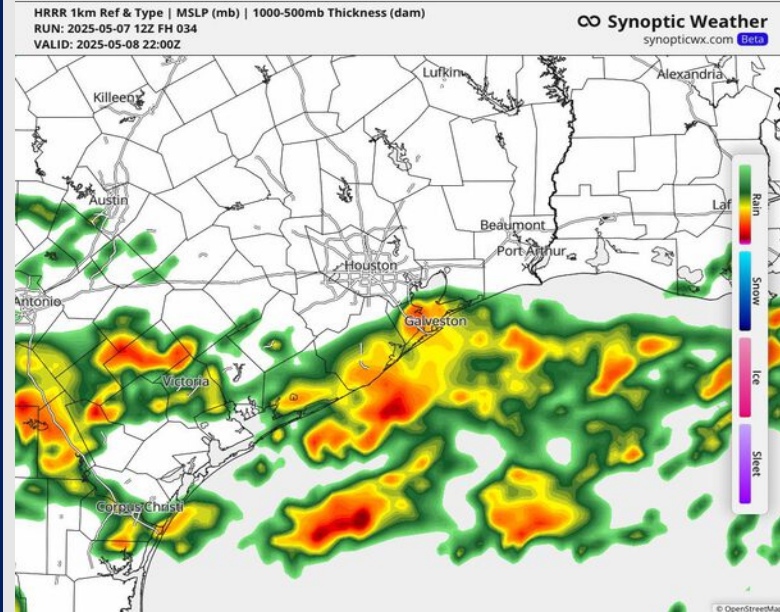
Precip: Scattered showers and storms will be possible after 12PM. A few strong storms will be in the mix from 3PM to 8PM as the front “stalls” over the area. **Lightning and wind gusts of 30 – 35 kts will be a risk within storms.**

Wind: Winds will be out of the SE/ESE throughout the day, with a brief period blowing from the NE from 9AM to 1PM. **N of Morgan's Point:** Winds will be at 5 - 10 kts on Thursday. **S of Morgan's Point:** Winds will be at 3 – 8 kts, increasing to 10-15 kts after 3PM. **Gusts up to 20 kts will be possible for Stations S. of Morgan's Point through 5PM.**


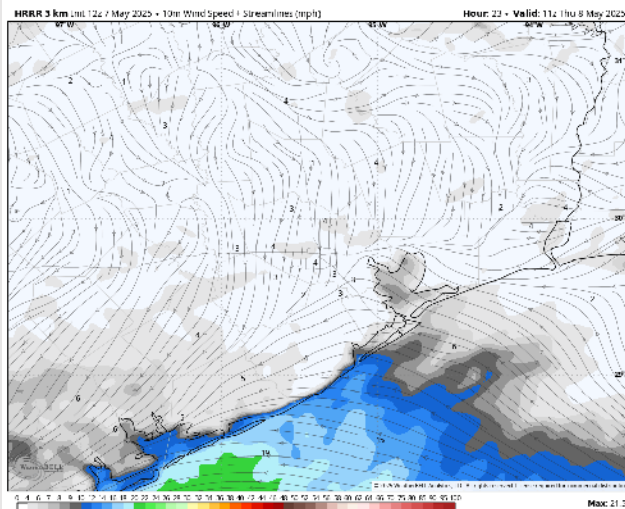
High Temps: **N of Morgan's Point:** Low 80s F. **S of Morgan's Point:** Upper 70s F.

Visibility: Visibilities may be reduced under heavy downpours, but no fog risks are favored.

Precip Image: 6 PM CT



Wind Speed:
6 AM CT



High Temps
Thursday

Houston Pilots: FRI. 5/9/2025

Forecast Discussion

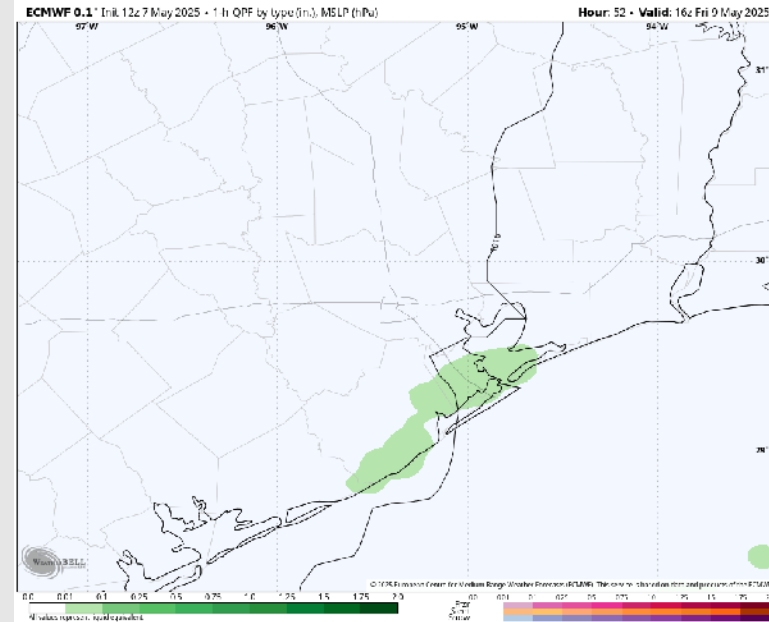
Precip: Scattered (30%) showers will be possible through 5AM. A few scattered showers will be in play again from 11AM to 4PM.

Wind: Winds will quickly shift from being out of the SE to out of the N shortly after midnight. **N of Morgan's Point:** Winds will be at 5 – 10 kts for all of Friday. **S of Morgan's Point:** Winds will be at 11 – 16 kts for all of Friday. **Gusts up to 25 kts will be in play through 6PM, with gusts lingering through the rest of the day S. of Morgan's Point.**

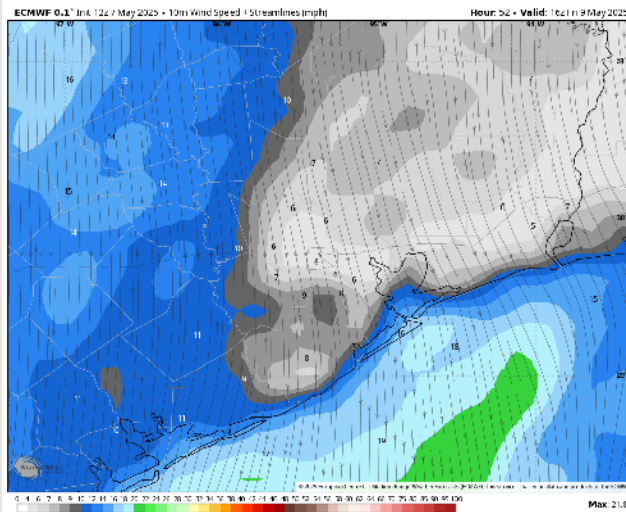
High Temps: **N of Morgan's Point:** Low 80s F. **S of Morgan's Point:** Upper 70s F.

Visibility: No fog concerns for Friday.

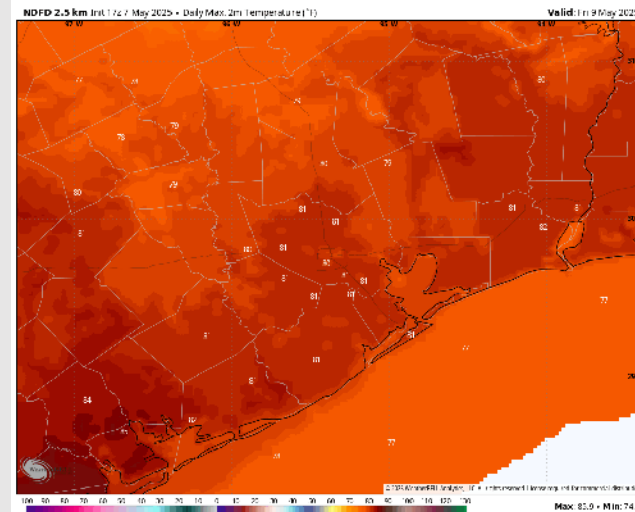
Precip Image: 11 AM CT



Wind Speed
11 AM CT

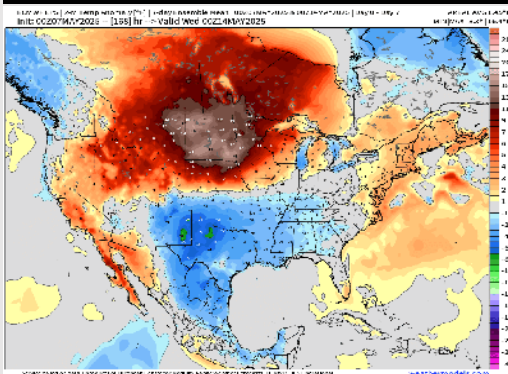


High Temps
Friday

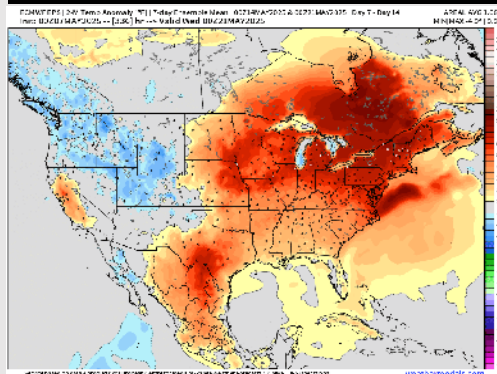


Houston Pilots: 5/7/25

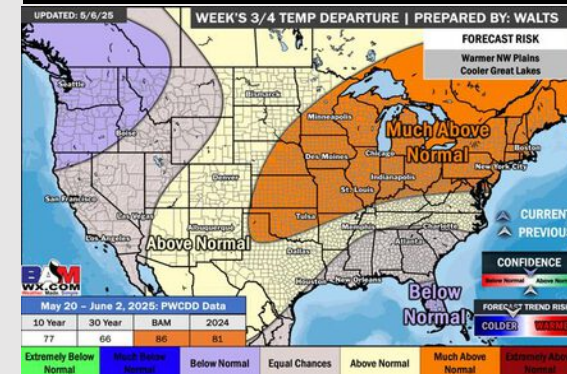
Next 7 Day Temperature Departure



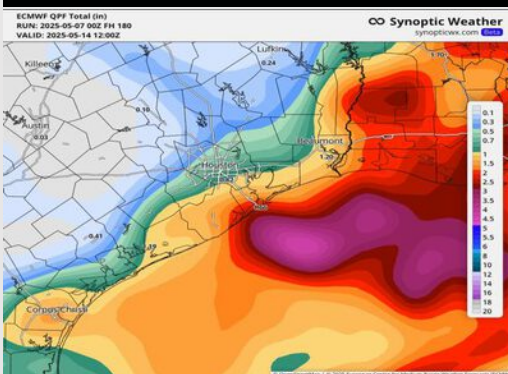
8-14 Day Temperature Departure



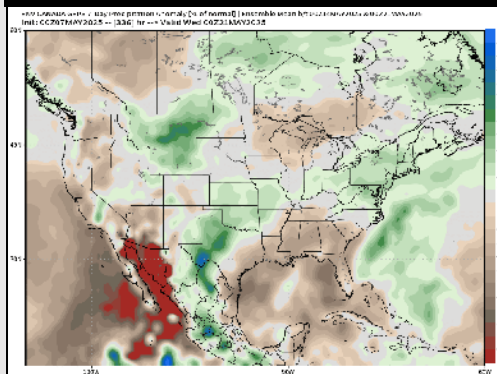
15-30 Day Temperature Departure



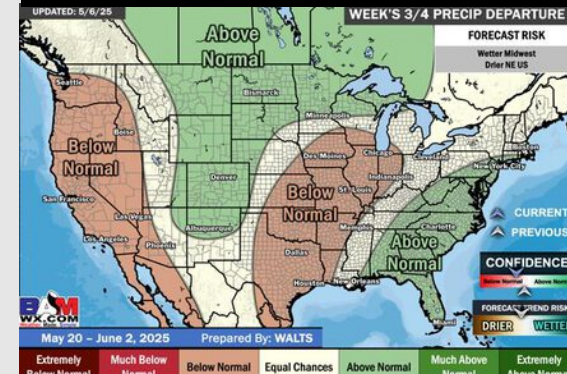
Next 7 Day Total Precipitation



8-14 Day % of Average Precip.



15-30 Day % of Average Precip.



- Temps are expected to be below normal the next 7 days. Scattered rain showers expected throughout the week, becoming heavy at times.
- Above normal temps and below normal rainfall is favored 8 - 14 days from now.
- Below normal temperatures and below normal precipitation chances are favored for mid May.