

# Houston Pilots Forecast Package



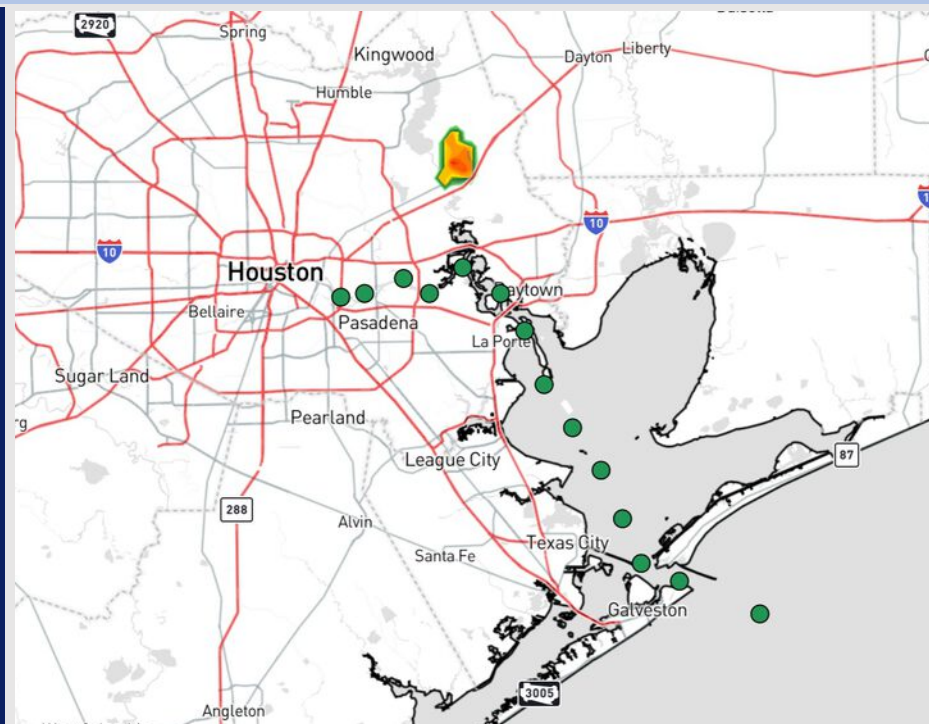
Updated: 10:30 PM CT

Thursday, May 1, 2025

Forecaster: Jakeb Wagner

## Weather Headlines

- A line of **STRONG to SEVERE** storms will impact the area at 9 PM. Frequent lightning, gusty winds of 30-40, small hail, and rough waters are expected.
- Wave heights reaching 3 - 4' for the Boarding Station through this evening.
- Non-thunderstorm gusts of 25 kts will be possible for all stations today.



**Current Radar: 10:30 PM CT**

As always, please do not hesitate to reach out to us with any forecast questions at **(317)-560-8122**. Press **1** for forecast questions.

You can also access real-time forecast updates and 24/7 meteorological chat assistance on your **Clarity** app. Click [here](#) for login assistance.



# Houston Pilots Visibility Chart (miles)



Visibility	Fri 12 am	Fri 1 am	Fri 2 am	Fri 3 am	Fri 4 am	Fri 5 am	Fri 6 am	Fri 7 am	Fri 8 am	Fri 9 am	Fri 10 am	Fri 11 am	Fri 12 pm	Fri 1 pm	Fri 2 pm	Fri 3 pm	Fri 4 pm	Fri 5 pm	Fri 6 pm	Fri 7 pm	Fri 8 pm	Fri 9 pm	Fri 10 pm	Fri 11 pm
Houston Pilots N - 610 Bridge	10	10	10	10	10	9	7.9	7.9	6.9	6.9	10	10	10	10	10	10	10	10	10	10	9	9	10	10
Houston Pilots M - Kinder 1	10	10	10	10	10	9	7.9	7.9	6.9	6.9	10	10	10	10	10	10	10	10	10	10	9	9	10	10
Houston Pilots L - Greens Bayou	10	10	10	10	10	9	7.9	9	6.9	6.9	10	10	10	10	10	10	10	10	10	10	7.9	9	10	10
Houston Pilots K - Shell Crude	10	10	10	10	10	9	7.9	9	6.9	6.9	10	10	10	10	10	10	10	10	10	10	7.9	9	10	10
Houston Pilots J - Lynchburg Ferries	10	10	10	10	10	9	7.9	9	6.9	6.9	10	10	10	10	10	10	10	10	10	10	7.9	7.9	10	10
Houston Pilots I - Exxon 3	10	10	10	10	10	9	7.9	9	6.9	6.9	10	10	10	10	10	10	10	10	10	10	7.9	7.9	10	10
Houston Pilots H - Morgans Point	10	10	10	10	10	9	7.9	9	6.9	6.9	10	10	10	10	10	10	10	10	10	10	7.9	7.9	10	10
Houston Pilots G - 75/76	10	10	10	10	10	9	10	9	6.9	6.9	9	10	10	10	10	10	10	7.9	7.9	6.9	6.9	6.9	9	7
Houston Pilots F - 63/64	10	10	10	10	10	9	9	9	6.9	6.9	9	10	10	10	10	10	10	7.9	7.9	6.9	6.9	6.9	9	8
Houston Pilots E - 51/52	10	10	10	10	10	9	9	9	6.9	7.9	9	10	10	10	10	9	7.9	6.9	6.9	6.9	5.9	5.9	9	9
Houston Pilots D - 37/38	10	10	10	10	10	9	9	9	6.9	7.9	9	10	10	10	10	9	7.9	6.9	6.9	6.9	5.9	5.9	9	9
Houston Pilots C - 25/26	10	10	10	10	10	10	10	10	7.9	7.9	9	10	10	10	10	9	7.9	6.9	6.9	6.9	5.9	5.9	9	9
Houston Pilots B - 11/12	10	10	10	10	10	9	9	9	7.9	7.9	7.9	9	10	10	10	9	6.9	6.9	5.9	6.9	4.9	4.9	9	9
Houston Pilots A - 1 & 2 Bravo	10	10	10	7.9	7.9	6.9	7.9	9	6.9	6.9	7.9	7.9	6.9	6.9	6.9	6.9	5.9	4.9	4.9	4.9	4.9	4.9	9	9

**NOTE:** This is automated data that may/may not agree with the official BAM thinking that's found on the daily slides or special visibility report slides. This data should be used as a guide only

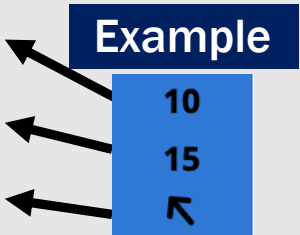
# Houston Pilots Wind Chart



Forecast Confidence



Sustained Wind 10 Knots  
Gusts 15 Knots  
Wind from the SE



Wind	Fri 12 am	Fri 1 am	Fri 2 am	Fri 3 am	Fri 4 am	Fri 5 am	Fri 6 am	Fri 7 am	Fri 8 am	Fri 9 am	Fri 10 am	Fri 11 am	Fri 12 pm	Fri 1 pm	Fri 2 pm	Fri 3 pm	Fri 4 pm	Fri 5 pm	Fri 6 pm	Fri 7 pm	Fri 8 pm	Fri 9 pm	Fri 10 pm	Fri 11 pm
Houston Pilots N - 610 Bridge	6 13 ↑	6 13 ↑	6 13 ↑	6 12 ↑	6 13 ↑	6 13 ↑	6 14 ↑	6 14 ↑	7 15 ↑	8 16 ↑	9 17 ↑	10 20 ↑	12 22 ↑	12 23 ↑	13 24 ↑	13 24 ↑	12 24 ↑	12 23 ↑	12 21 ↑	10 18 ↑	9 16 ↑	8 15 ↑	7 14 ↑	6 13 ↑
Houston Pilots M - Kinder 1	6 13 ↑	6 13 ↑	6 13 ↑	6 12 ↑	6 13 ↑	6 13 ↑	6 14 ↑	6 14 ↑	7 15 ↑	8 16 ↑	9 17 ↑	10 20 ↑	12 22 ↑	12 23 ↑	13 24 ↑	13 24 ↑	12 24 ↑	12 22 ↑	12 21 ↑	10 18 ↑	8 16 ↑	8 15 ↑	7 13 ↑	6 13 ↑
Houston Pilots L - Greens Bayou	6 13 ↑	6 13 ↑	6 12 ↑	6 12 ↑	6 13 ↑	6 13 ↑	6 14 ↑	6 14 ↑	7 15 ↑	8 16 ↑	9 17 ↑	10 20 ↑	12 22 ↑	13 23 ↑	13 24 ↑	13 24 ↑	12 23 ↑	12 22 ↑	12 21 ↑	10 18 ↑	8 16 ↑	8 14 ↑	7 13 ↑	6 13 ↑
Houston Pilots K - Shell Crude	6 13 ↑	6 13 ↑	6 13 ↑	6 12 ↑	6 13 ↑	6 13 ↑	6 14 ↑	6 15 ↑	7 15 ↑	8 16 ↑	9 18 ↑	10 20 ↑	12 22 ↑	13 23 ↑	13 24 ↑	13 23 ↑	12 23 ↑	12 22 ↑	12 21 ↑	10 18 ↑	8 16 ↑	8 14 ↑	7 13 ↑	6 12 ↑
Houston Pilots J - Lynchburg Ferries	6 13 ↑	6 12 ↑	6 12 ↑	6 12 ↑	6 12 ↑	6 13 ↑	6 13 ↑	6 14 ↑	7 15 ↑	8 16 ↑	9 17 ↑	10 20 ↑	12 22 ↑	13 23 ↑	13 24 ↑	13 23 ↑	13 23 ↑	12 22 ↑	12 21 ↑	10 18 ↑	8 16 ↑	7 14 ↑	6 13 ↑	6 12 ↑
Houston Pilots I - Exxon 3	9 14 ↑	9 14 ↑	9 14 ↑	9 14 ↑	9 14 ↑	9 15 ↑	9 15 ↑	10 15 ↑	10 16 ↑	12 17 ↑	13 18 ↑	13 21 ↑	14 22 ↑	15 23 ↑	15 24 ↑	15 24 ↑	14 24 ↑	14 23 ↑	14 22 ↑	13 20 ↑	12 17 ↑	10 15 ↑	9 14 ↑	8 13 ↑
Houston Pilots H - Morgans Point	9 15 ↑	9 15 ↑	9 15 ↑	9 14 ↑	9 15 ↑	9 15 ↑	10 15 ↑	10 16 ↑	10 16 ↑	12 17 ↑	13 20 ↑	13 21 ↑	14 22 ↑	14 23 ↑	15 24 ↑	15 24 ↑	14 24 ↑	14 23 ↑	14 22 ↑	13 20 ↑	12 17 ↑	10 15 ↑	9 14 ↑	8 14 ↑
Houston Pilots G - 75/76	10 16 ↑	10 16 ↑	12 16 ↑	10 16 ↑	12 16 ↑	12 16 ↑	13 17 ↑	13 18 ↑	13 18 ↑	14 21 ↑	15 22 ↑	15 23 ↑	15 24 ↑	15 24 ↑	15 25 ↑	16 25 ↑	15 25 ↑	15 24 ↑	15 23 ↑	14 21 ↑	13 18 ↑	12 16 ↑	10 15 ↑	10 15 ↑
Houston Pilots F - 63/64	10 17 ↑	12 17 ↑	12 17 ↑	12 17 ↑	12 16 ↑	12 17 ↑	13 17 ↑	13 18 ↑	14 20 ↑	15 21 ↑	15 22 ↑	15 23 ↑	15 24 ↑	15 24 ↑	16 25 ↑	16 25 ↑	15 25 ↑	15 24 ↑	15 23 ↑	13 21 ↑	13 18 ↑	12 16 ↑	10 15 ↑	10 15 ↑
Houston Pilots E - 51/52	12 17 ↑	12 17 ↑	12 17 ↑	12 17 ↑	13 17 ↑	13 17 ↑	13 18 ↑	13 18 ↑	14 20 ↑	15 21 ↑	15 22 ↑	15 23 ↑	16 24 ↑	16 24 ↑	16 25 ↑	16 25 ↑	16 25 ↑	15 24 ↑	14 22 ↑	13 20 ↑	13 17 ↑	10 16 ↑	10 15 ↑	10 15 ↑
Houston Pilots D - 37/38	12 17 ↑	12 17 ↑	12 17 ↑	13 17 ↑	13 17 ↑	13 17 ↑	13 18 ↑	14 20 ↑	14 20 ↑	15 21 ↑	15 22 ↑	15 23 ↑	16 24 ↑	16 24 ↑	16 25 ↑	16 24 ↑	16 24 ↑	15 23 ↑	14 22 ↑	13 20 ↑	12 17 ↑	10 16 ↑	10 15 ↑	10 15 ↑
Houston Pilots C - 25/26	10 16 ↑	12 17 ↑	12 17 ↑	12 17 ↑	12 17 ↑	13 17 ↑	13 18 ↑	13 20 ↑	14 20 ↑	15 21 ↑	15 22 ↑	15 23 ↑	16 24 ↑	16 24 ↑	16 25 ↑	16 24 ↑	16 24 ↑	15 23 ↑	14 21 ↑	13 18 ↑	12 16 ↑	10 15 ↑	10 15 ↑	10 15 ↑
Houston Pilots B - 11/12	10 16 ↑	10 16 ↑	10 17 ↑	10 17 ↑	10 16 ↑	12 17 ↑	12 17 ↑	13 18 ↑	13 20 ↑	14 21 ↑	14 21 ↑	15 22 ↑	15 23 ↑	15 23 ↑	15 23 ↑	16 23 ↑	15 23 ↑	14 22 ↑	14 20 ↑	12 17 ↑	10 15 ↑	10 15 ↑	9 14 ↑	9 14 ↑
Houston Pilots A - 1 & 2 Bravo	12 17 ↑	13 17 ↑	13 17 ↑	13 17 ↑	13 18 ↑	13 18 ↑	14 20 ↑	14 20 ↑	15 21 ↑	15 22 ↑	15 22 ↑	16 23 ↑	16 23 ↑	16 23 ↑	16 24 ↑	16 23 ↑	15 23 ↑	14 22 ↑	14 20 ↑	13 18 ↑	12 16 ↑	10 16 ↑	10 16 ↑	10 15 ↑

NOTE: This is automated data that may/may not agree with the official BAM thinking that's found on the daily slides.  
This data should be used as a guide only.

# Houston Pilots: FRI. 5/2/2025

## Forecast Discussion

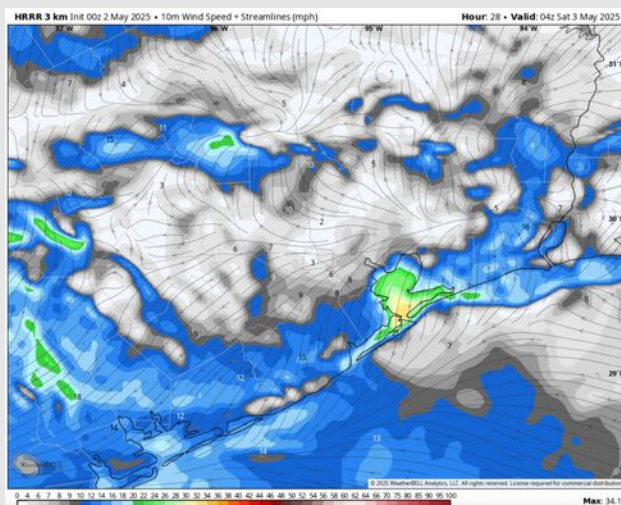
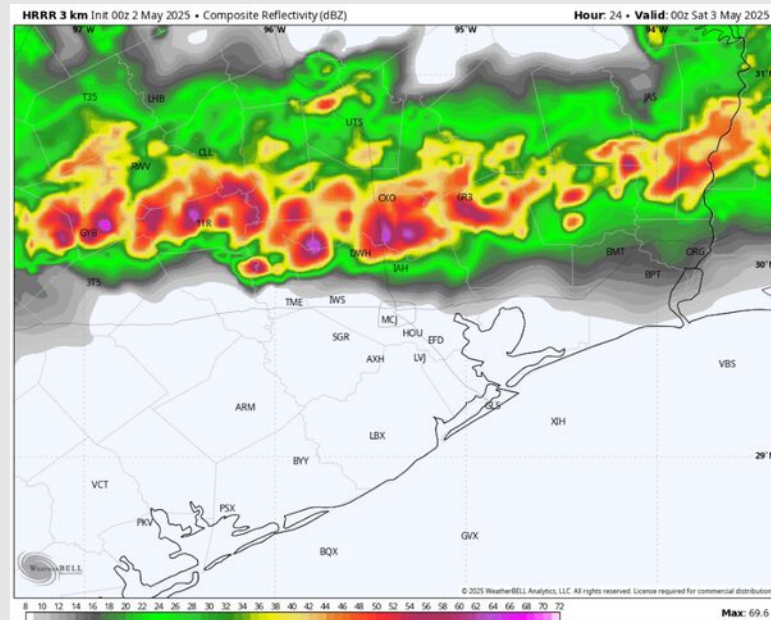
**Precip:** A line of **STRONG** to **SEVERE** storms will impact the area at 9 PM. Frequent lightning, gusty winds of 35 – 50 kts, small hail, and rough waters are expected.

**Wind:** **N of Morgan's Point:** Winds will be from the S at 6 – 11 kts through 3 PM. Winds will be at 15 - 20 kts from the S from 3 PM – 6 PM, then will transition to variable through 10 PM. **Winds will be at 22 – 27 kts from 10 PM – 12 AM from the N.** **S of Morgan's Point:** Winds will be at 15 – 20 kts from the S from 5 AM – 7 AM, then transitioning from 9 - 14 kts the rest of the day. **Gusts up to 25 kts will be possible for all stations today.**

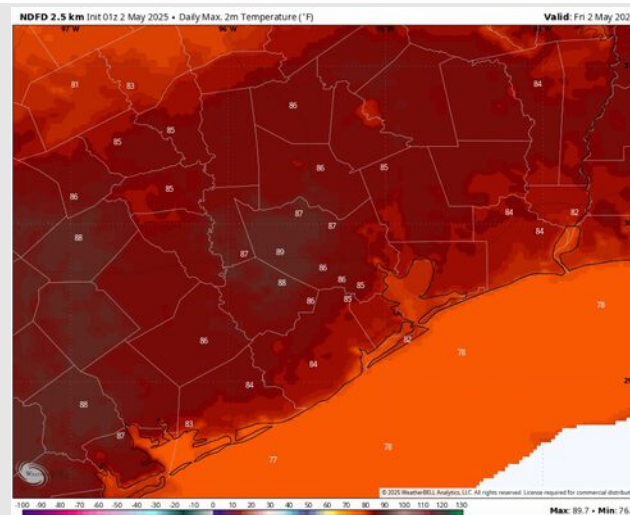
**High Temps:** **N of Morgan's Point:** Mid 80s F. **S of Morgan's Point:** Low 80s F.

**Visibility:** Reduced visibilities will be possible under the heavier downpours.

## Precip Image: 7 PM CT



**Wind Speed:**  
11 PM CT



**High Temps**  
Today



# Houston Pilots: SAT. 5/3/2025

## Forecast Discussion

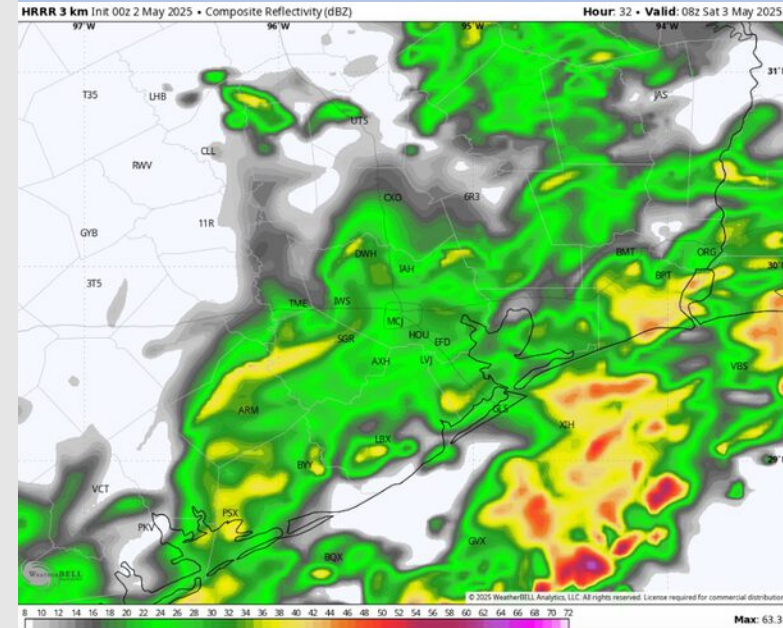
**Precip:** Showers expected from 2 AM – 8 AM Saturday, then dry conditions favored the rest of Saturday.

**Wind:** **N of Morgan's Point:** Winds will be from the N at 6 – 11 kts. **S of Morgan's Point:** Winds will be at 17 – 22 kts from the E from 6 AM – 9 AM, then transitioning from the NE at 4 – 9 kts for the rest of Saturday.

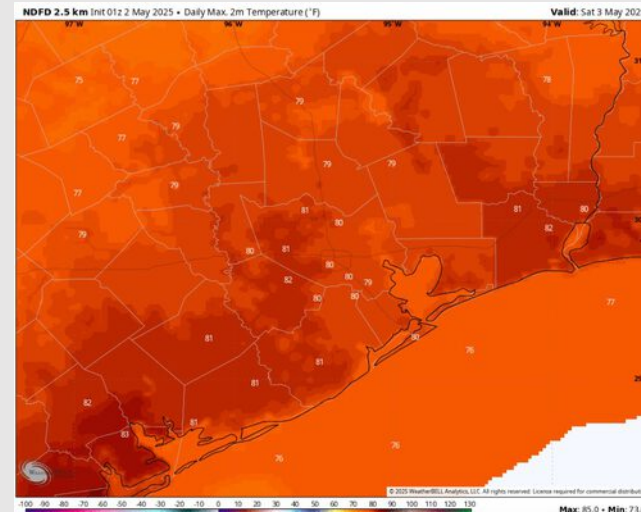
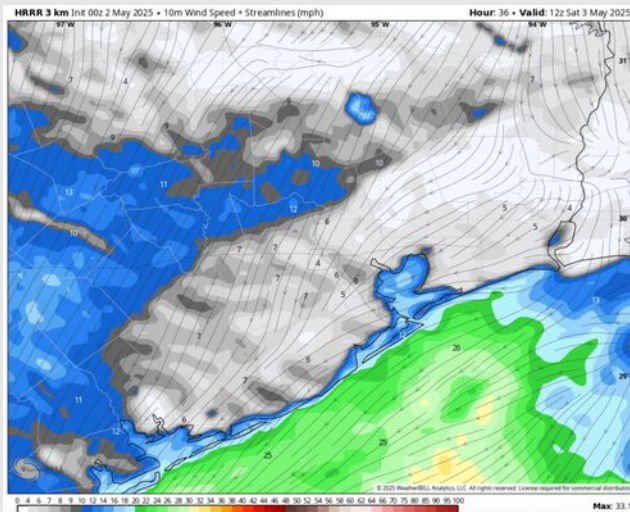
**High Temps:** **N of Morgan's Point:** Upper 70s F. **S of Morgan's Point:** Upper 70s F.

**Visibility:** No fog related visibility concerns for Saturday. Reduced visibility under some of the heavier showers.

## Precip Image: 3 AM



Wind Speed  
7 AM CT



High Temps  
Saturday

# Houston Pilots: SUN. 5/4/2025

## Forecast Discussion

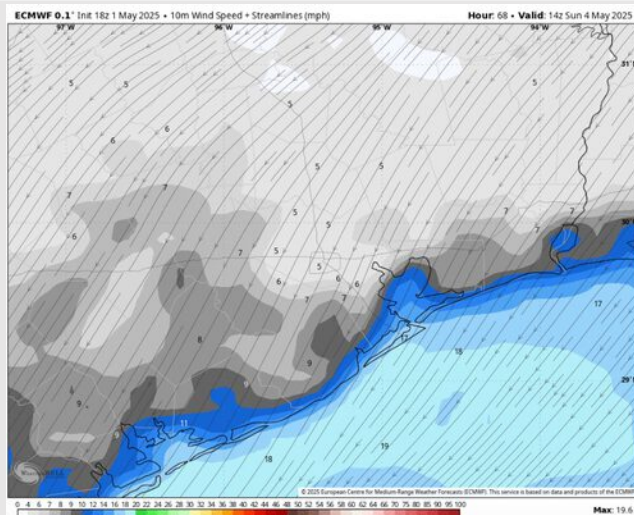
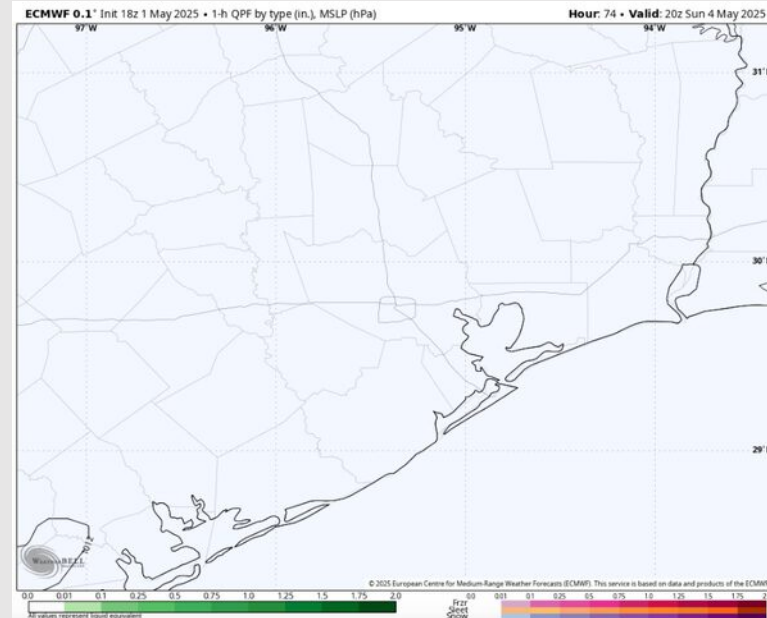
**Precip:** Favoring dry conditions Sunday.

**Wind:** **N of Morgan's Point:** Winds will be from the NE at 2 – 7 kts.  
**S of Morgan's Point:** Winds will be from the NE at 13 – 18 kts from 1 AM – 1PM, then transitioning 6 – 11 kts for the remainder of Sunday.

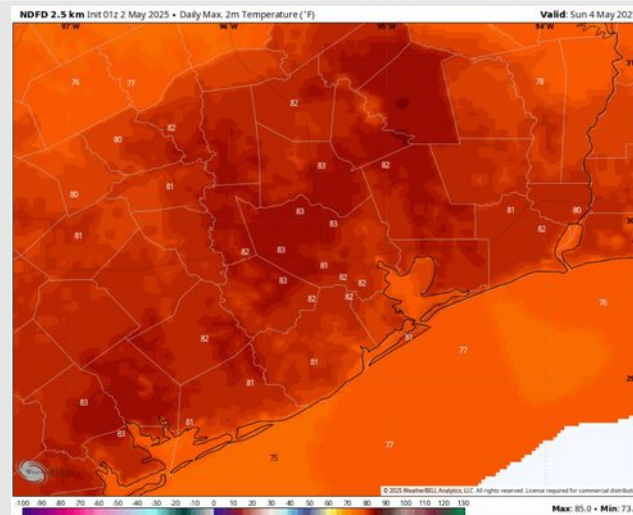
**High Temps:** **N of Morgan's Point:** Low 80s F. **S of Morgan's Point:** Upper 70s F.

**Visibility:** No visibility concerns Sunday.

## Precip Image: 3 PM CT



Wind Speed:  
9 AM CT

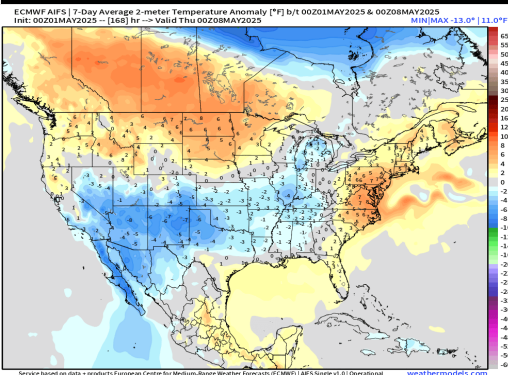


High Temps  
Sunday

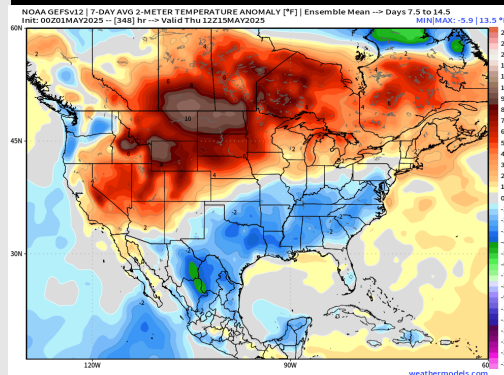


# Houston Pilots: 5/2/25

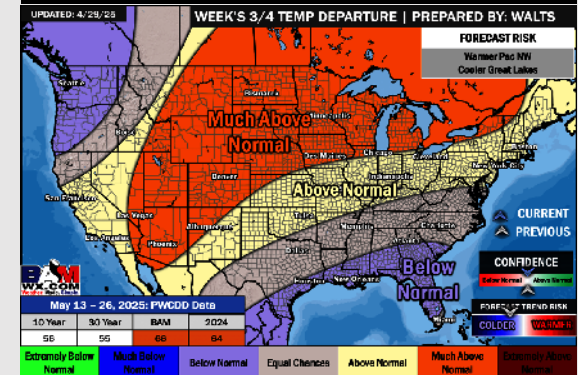
## Next 7 Day Temperature Departure




## 8-14 Day Temperature Departure



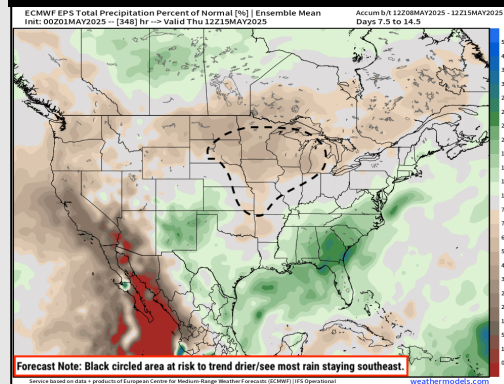
## 15-30 Day Temperature Departure



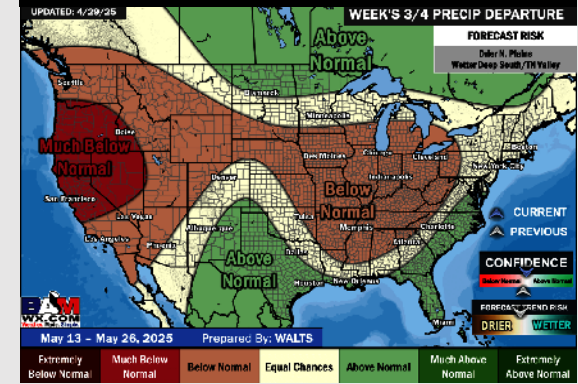
## Next 7 Day Total Precipitation



## 8-14 Day % of Average Precip.



## 15-30 Day % of Average Precip.



- Temps are expected to be near normal the next 7 days. Scattered rain showers expected throughout the week with heaviest rain over the weekend and mid-week next week.
- Below normal temps and above normal rainfall is favored 8 - 14 days from now.
- Below normal temperatures and above normal precipitation chances are favored for mid May.