

# Houston Pilots Forecast Package



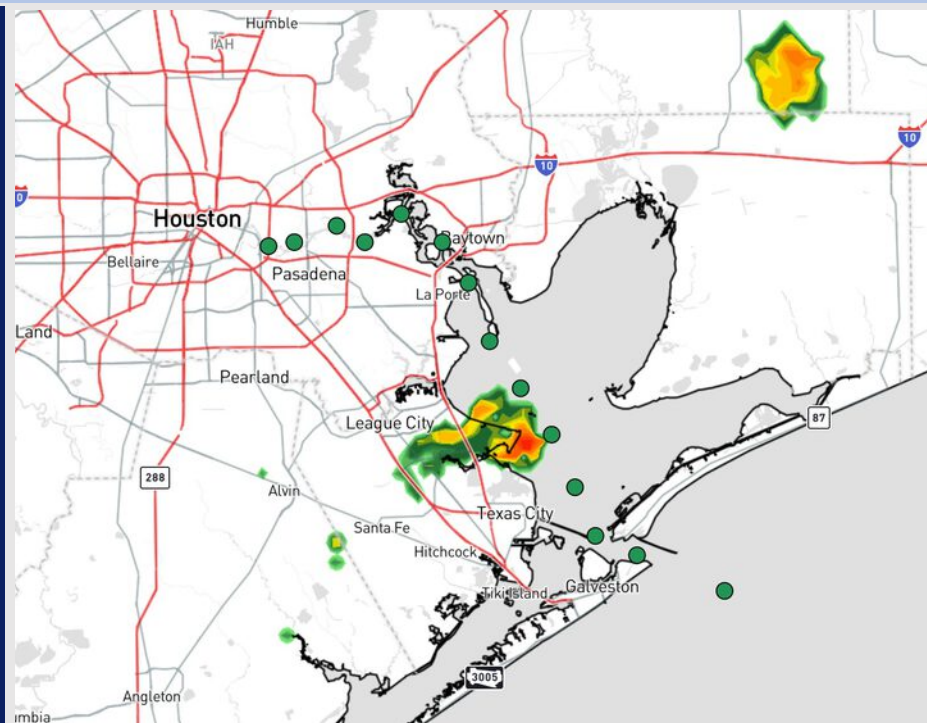
Updated: 10:35 PM CT

Wednesday, April 30, 2025

Forecaster: Jakeb Wagner

## Weather Headlines

- **Gusts of 25 - 30 kts will be possible for all stations from 1 AM – 4 AM today.**
- **Wave heights reaching 3 - 5' for the Boarding Station through this evening.**
- **Gusts of 25 kts will be possible for all stations Friday**
- **Scattered storms, few severe, on Friday.**



**Current Radar: 10:35 PM CT**

As always, please do not hesitate to reach out to us with any forecast questions at **(317)-560-8122**. **Press 1 for forecast questions.**

**You can also access real-time forecast updates and 24/7 meteorological chat assistance on your [Clarity](#) app. Click [here](#) for login assistance.**



# Houston Pilots Visibility Chart (miles)



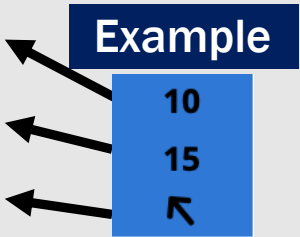
Visibility	Thu 12 am	Thu 1 am	Thu 2 am	Thu 3 am	Thu 4 am	Thu 5 am	Thu 6 am	Thu 7 am	Thu 8 am	Thu 9 am	Thu 10 am	Thu 11 am	Thu 12 pm	Thu 1 pm	Thu 2 pm	Thu 3 pm	Thu 4 pm	Thu 5 pm	Thu 6 pm	Thu 7 pm	Thu 8 pm	Thu 9 pm	Thu 10 pm	Thu 11 pm
Houston Pilots N - 610 Bridge	10	10	10	10	10	10	10	10	10	7.9	10	10	10	10	10	10	10	10	10	10	10	10	10	10
Houston Pilots M - Kinder 1	10	10	10	10	10	10	10	10	10	7.9	10	10	10	10	10	10	10	10	10	10	10	10	10	10
Houston Pilots L - Greens Bayou	10	10	10	10	10	10	10	10	10	7.9	10	10	10	10	10	10	10	10	10	10	10	10	10	10
Houston Pilots K - Shell Crude	10	10	10	10	10	10	10	10	10	6.9	10	10	10	10	10	10	10	10	10	10	10	10	10	10
Houston Pilots J - Lynchburg Ferries	10	10	10	10	10	10	10	10	10	6.9	10	10	10	10	10	10	10	10	10	10	10	10	10	10
Houston Pilots I - Exxon 3	10	10	10	10	10	10	10	10	10	6.9	10	10	10	10	10	10	10	10	10	10	10	10	10	10
Houston Pilots H - Morgans Point	10	10	10	10	10	10	10	10	10	6.9	10	10	10	10	10	10	10	10	10	10	10	10	10	10
Houston Pilots G - 75/76	6.9	6.9	6.9	6.9	6.9	6.9	6.9	6.9	5.9	5.9	6.9	9	10	9	10	10	7.9	6.9	6.9	6.9	6.9	6.9	6.9	10
Houston Pilots F - 63/64	6.9	6.9	6.9	6.9	6.9	6.9	6.9	6.9	5.9	5.9	6.9	9	10	9	10	10	7.9	6.9	6.9	6.9	6.9	6.9	6.9	10
Houston Pilots E - 51/52	5.9	5.9	5.9	6.9	6.9	6.9	6.9	6.9	5.9	4.9	6.9	6.9	7.9	7.9	7.9	6.9	6.9	5.9	5.9	5.9	5.9	5.9	6.9	10
Houston Pilots D - 37/38	5.9	5.9	5.9	6.9	6.9	6.9	6.9	6.9	5.9	4.9	6.9	6.9	7.9	7.9	7.9	6.9	6.9	4.9	5.9	5.9	5.9	5.9	6.9	10
Houston Pilots C - 25/26	5.9	5.9	5.9	6.9	6.9	6.9	6.9	6.9	5.9	5.9	6.9	6.9	6.9	7.9	7.9	6.9	6.9	4.9	5.9	5.9	5.9	4.9	6.9	10
Houston Pilots B - 11/12	4.9	4.9	5.9	5.9	5.9	5.9	6.9	6.9	4.9	4.9	5.9	6.9	6.9	6.9	6.9	6.9	5.9	4.9	4.9	5.9	5.9	4.9	5.9	10
Houston Pilots A - 1 & 2 Bravo	4.9	4.9	4.9	4.9	4.9	5.9	5.9	5.9	4.9	4.9	4.9	6.9	6.9	6.9	6.9	6.9	4.9	4.9	4.9	4.9	4.9	4.9	4.9	9

NOTE: This is automated data that may/may not agree with the official BAM thinking that's found on the daily slides or special visibility report slides. This data should be used as a guide only

# Houston Pilots Wind Chart



Sustained Wind 10 Knots  
Gusts 15 Knots  
Wind from the SE



Wind	Thu 12 am	Thu 1 am	Thu 2 am	Thu 3 am	Thu 4 am	Thu 5 am	Thu 6 am	Thu 7 am	Thu 8 am	Thu 9 am	Thu 10 am	Thu 11 am	Thu 12 pm	Thu 1 pm	Thu 2 pm	Thu 3 pm	Thu 4 pm	Thu 5 pm	Thu 6 pm	Thu 7 pm	Thu 8 pm	Thu 9 pm	Thu 10 pm	Thu 11 pm
Houston Pilots N - 610 Bridge	13 24 ↑	10 23 ↑	10 22 ↑	9 20 ↑	8 18 ↑	8 17 ↑	8 15 ↑	7 15 ↑	7 14 ↑	7 15 ↑	8 16 ↑	8 17 ↑	9 18 ↑	10 20 ↑	10 20 ↑	10 21 ↑	10 21 ↑	10 21 ↑	10 20 ↑	10 20 ↑	10 18 ↑	9 17 ↑	8 16 ↑	7 15 ↑
Houston Pilots M - Kinder 1	13 24 ↑	10 23 ↑	10 22 ↑	9 20 ↑	8 18 ↑	8 17 ↑	8 16 ↑	7 15 ↑	7 14 ↑	7 15 ↑	8 16 ↑	8 17 ↑	9 18 ↑	10 20 ↑	10 20 ↑	10 21 ↑	10 21 ↑	10 21 ↑	10 20 ↑	10 20 ↑	10 18 ↑	8 17 ↑	8 16 ↑	7 15 ↑
Houston Pilots L - Greens Bayou	13 24 ↑	12 23 ↑	10 22 ↑	9 20 ↑	8 18 ↑	8 17 ↑	8 16 ↑	7 15 ↑	7 14 ↑	7 15 ↑	8 16 ↑	8 17 ↑	10 18 ↑	10 20 ↑	10 20 ↑	10 21 ↑	10 21 ↑	10 21 ↑	10 20 ↑	10 20 ↑	9 17 ↑	8 17 ↑	8 16 ↑	7 15 ↑
Houston Pilots K - Shell Crude	13 24 ↑	12 24 ↑	10 22 ↑	10 20 ↑	9 18 ↑	8 17 ↑	8 16 ↑	7 15 ↑	7 15 ↑	7 15 ↑	8 16 ↑	8 17 ↑	10 20 ↑	10 20 ↑	10 21 ↑	10 21 ↑	12 22 ↑	12 21 ↑	10 21 ↑	10 20 ↑	10 17 ↑	8 17 ↑	8 16 ↑	7 15 ↑
Houston Pilots J - Lynchburg Ferries	13 24 ↑	12 23 ↑	10 22 ↑	9 20 ↑	8 18 ↑	8 17 ↑	8 16 ↑	7 15 ↑	7 15 ↑	7 15 ↑	8 16 ↑	9 17 ↑	10 20 ↑	10 20 ↑	12 21 ↑	12 21 ↑	12 22 ↑	12 21 ↑	10 21 ↑	10 20 ↑	9 18 ↑	8 17 ↑	8 16 ↑	7 14 ↑
Houston Pilots I - Exxon 3	17 25 ↑	17 24 ↑	15 23 ↑	15 22 ↑	14 20 ↑	13 18 ↑	12 17 ↑	10 16 ↑	10 16 ↑	10 17 ↑	10 17 ↑	12 17 ↑	12 20 ↑	13 21 ↑	13 21 ↑	13 22 ↑	13 22 ↑	14 22 ↑	14 22 ↑	13 21 ↑	13 20 ↑	13 17 ↑	10 17 ↑	10 16 ↑
Houston Pilots H - Morgans Point	17 25 ↑	17 24 ↑	16 24 ↑	15 22 ↑	14 21 ↑	13 20 ↑	13 18 ↑	10 17 ↑	10 16 ↑	10 17 ↑	10 17 ↑	12 17 ↑	13 20 ↑	13 21 ↑	13 21 ↑	13 22 ↑	14 22 ↑	14 23 ↑	14 22 ↑	13 21 ↑	13 18 ↑	12 17 ↑	10 17 ↑	10 16 ↑
Houston Pilots G - 75/76	20 29 ↑	20 26 ↑	18 25 ↑	17 24 ↑	16 23 ↑	15 22 ↑	15 21 ↑	13 20 ↑	13 18 ↑	13 18 ↑	13 18 ↑	13 20 ↑	14 21 ↑	14 23 ↑	15 23 ↑	15 24 ↑	15 23 ↑	15 24 ↑	15 23 ↑	15 22 ↑	14 21 ↑	13 18 ↑	13 17 ↑	12 17 ↑
Houston Pilots F - 63/64	20 28 ↑	20 26 ↑	18 25 ↑	17 24 ↑	17 24 ↑	15 22 ↑	15 21 ↑	14 20 ↑	13 18 ↑	13 18 ↑	13 18 ↑	13 20 ↑	14 21 ↑	15 23 ↑	15 23 ↑	15 24 ↑	15 23 ↑	15 24 ↑	15 23 ↑	15 22 ↑	14 20 ↑	13 18 ↑	13 17 ↑	12 17 ↑
Houston Pilots E - 51/52	21 28 ↑	20 28 ↑	20 26 ↑	18 25 ↑	17 24 ↑	16 23 ↑	15 22 ↑	15 21 ↑	13 18 ↑	13 18 ↑	14 20 ↑	14 20 ↑	15 22 ↑	15 23 ↑	15 23 ↑	15 24 ↑	15 24 ↑	15 24 ↑	15 22 ↑	14 22 ↑	13 20 ↑	13 17 ↑	13 17 ↑	12 17 ↑
Houston Pilots D - 37/38	20 29 ↑	20 28 ↑	20 26 ↑	18 25 ↑	17 24 ↑	16 23 ↑	15 22 ↑	15 21 ↑	14 20 ↑	14 20 ↑	14 20 ↑	14 21 ↑	15 22 ↑	15 23 ↑	15 23 ↑	15 24 ↑	15 23 ↑	15 23 ↑	14 22 ↑	14 21 ↑	13 18 ↑	13 17 ↑	12 17 ↑	12 17 ↑
Houston Pilots C - 25/26	20 28 ↑	20 28 ↑	18 26 ↑	17 25 ↑	17 24 ↑	16 23 ↑	15 22 ↑	15 21 ↑	14 20 ↑	14 20 ↑	14 20 ↑	14 20 ↑	15 21 ↑	15 22 ↑	15 23 ↑	15 23 ↑	15 22 ↑	15 23 ↑	14 21 ↑	13 20 ↑	13 17 ↑	13 17 ↑	12 17 ↑	10 17 ↑
Houston Pilots B - 11/12	18 26 ↑	17 26 ↑	17 25 ↑	17 24 ↑	16 24 ↑	15 23 ↑	15 22 ↑	13 21 ↑	13 18 ↑	13 18 ↑	13 18 ↑	13 20 ↑	14 21 ↑	14 21 ↑	15 22 ↑	15 22 ↑	14 22 ↑	14 21 ↑	13 20 ↑	13 18 ↑	12 17 ↑	10 17 ↑	10 16 ↑	10 16 ↑
Houston Pilots A - 1 & 2 Bravo	21 29 ↑	20 28 ↑	20 26 ↑	20 26 ↑	18 25 ↑	17 24 ↑	16 23 ↑	15 22 ↑	15 21 ↑	15 21 ↑	15 21 ↑	14 21 ↑	15 21 ↑	15 22 ↑	15 22 ↑	15 22 ↑	14 22 ↑	14 21 ↑	13 20 ↑	13 18 ↑	13 17 ↑	13 17 ↑	13 17 ↑	12 17 ↑

NOTE: This is automated data that may/may not agree with the official BAM thinking that's found on the daily slides.  
This data should be used as a guide only.

# Houston Pilots: THU. 5/1/2025

## Forecast Discussion

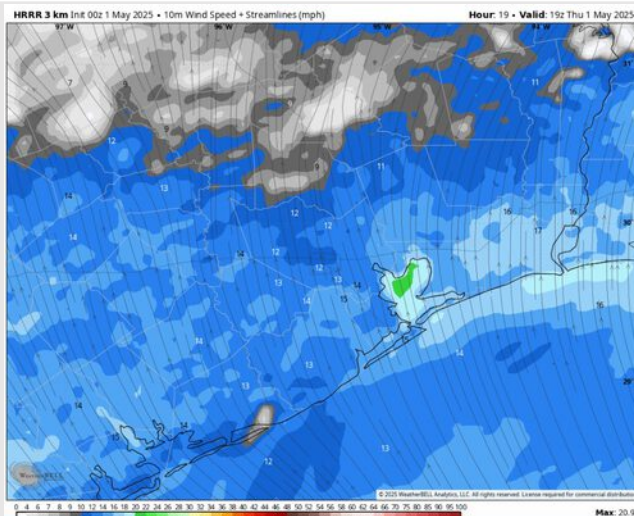
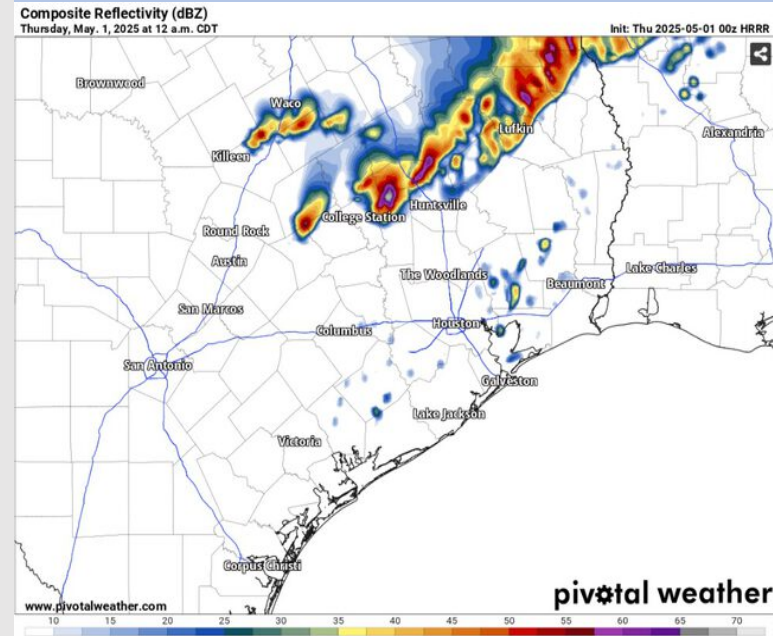
**Precip:** A few showers/storms possible between 12 AM – 4 AM. An isolated shower possible between 8 AM – 1 PM, then favoring dry conditions the rest of the day. **Gusts up to 40 kts possible with the early storms.**

**Wind:** Winds will be out of the S/SSE today. **N of Morgan's Point:** Winds will be at 8 – 13 kts. **S of Morgan's Point:** Winds will be at 8 – 13 kts. **Wind gusts of 25 – 30 kts will be possible for all stations from 1 AM – 4AM.**

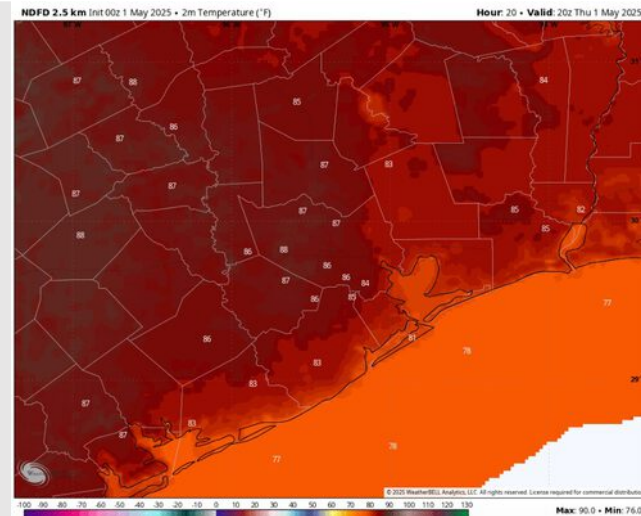
**High Temps:** **N of Morgan's Point:** Mid 80s F. **S of Morgan's Point:** Near 80F.

**Visibility:** No visibility concerns for today

## Precip Image: 12 AM CT



Wind Speed:  
2 PM CT



High Temps  
Today



# Houston Pilots: FRI. 5/2/2025

## Forecast Discussion

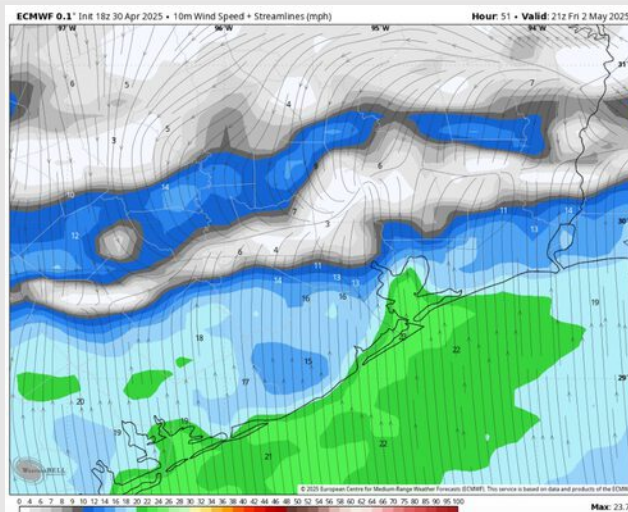
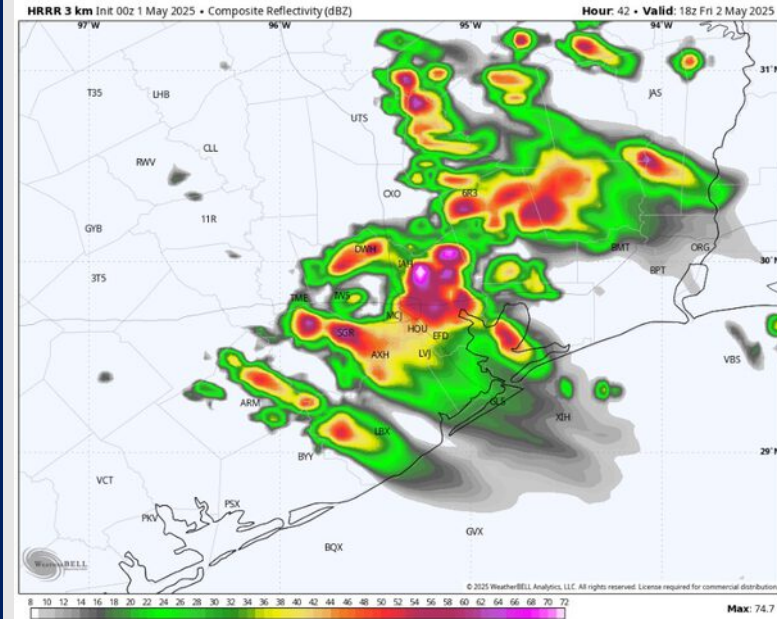
**Precip:** Scattered showers/storms will be possible after 10 AM for all stations. Frequent lightning, gusts of 30-40 kts, large hail, and heavy downpours will be possible with these storms.

**Wind:** Winds will be out of the S Friday through 4 PM. **N of Morgan's Point:** Winds will be at 8 – 13 kts. **S of Morgan's Point:** Winds will be at 15 – 20 kts for all of Friday. **Gusts up to 25 kts will be possible for all stations Friday.**

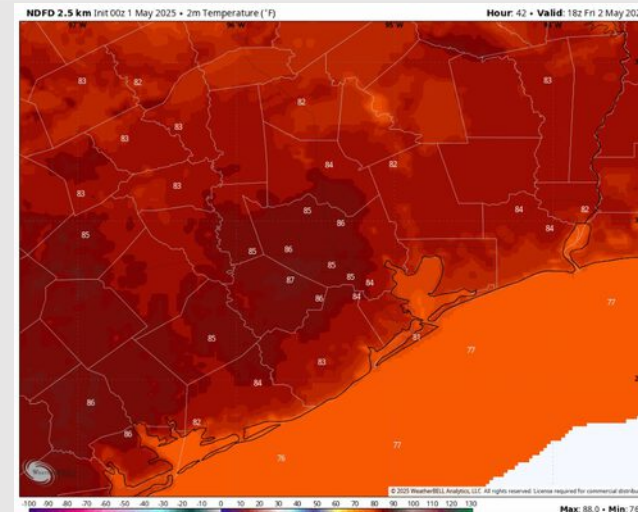
**High Temps:** **N of Morgan's Point:** Mid 80s F. **S of Morgan's Point:** Low 80s F.

**Visibility:** Reduced visibilities will be possible under the heavier downpours.

## Precip Image: 1 PM CT



**Wind Speed:**  
4 PM CT



**High Temps**  
**Friday**

# Houston Pilots: SAT. 5/3/2025

## Forecast Discussion

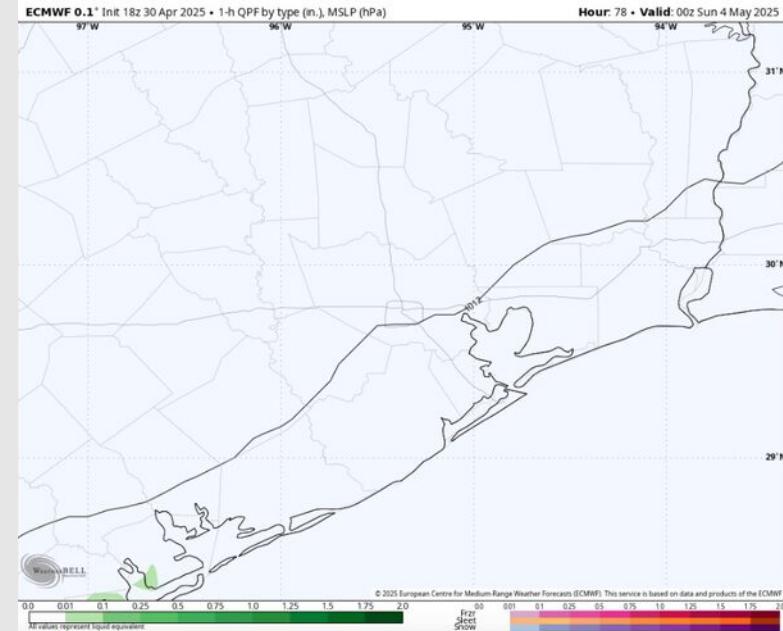
**Precip:** Favoring dry conditions Saturday.

**Wind:** Winds will be out of the N on Saturday. **N of Morgan's Point:** Winds will be at 3 - 8 kts. **S of Morgan's Point:** Winds will be at 8 - 13 kts.

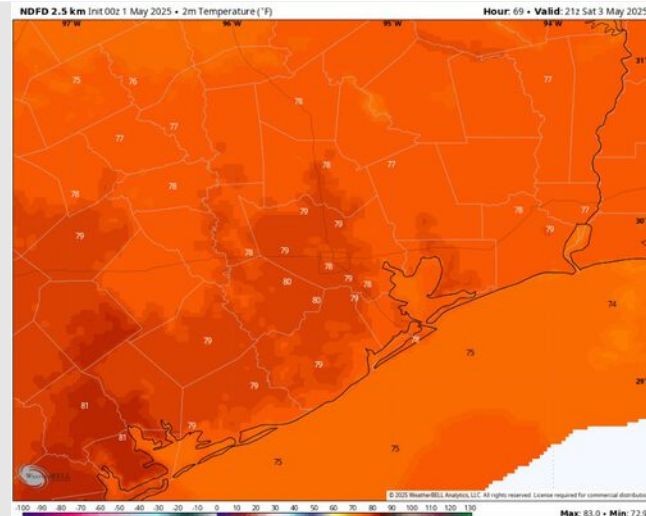
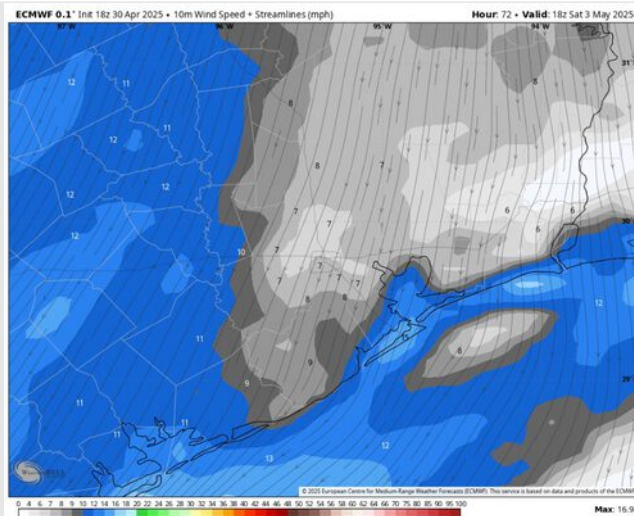
**High Temps:** **N of Morgan's Point:** Upper 70s F. **S of Morgan's Point:** Mid 70s F.

**Visibility:** No visibility concerns for Saturday.

## Precip Image: 7 PM



Wind Speed  
1 PM CT

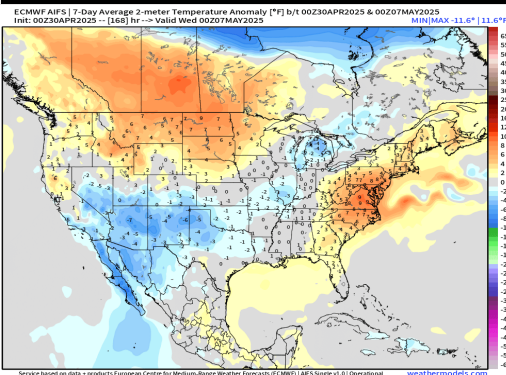


High Temps  
Saturday

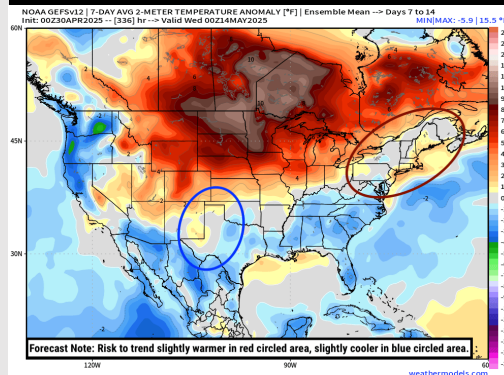


# Houston Pilots: 5/1/25

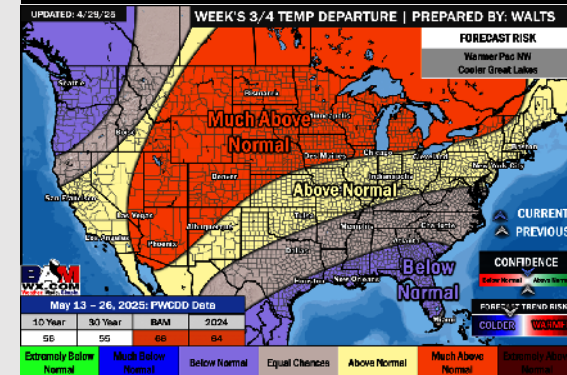
## Next 7 Day Temperature Departure



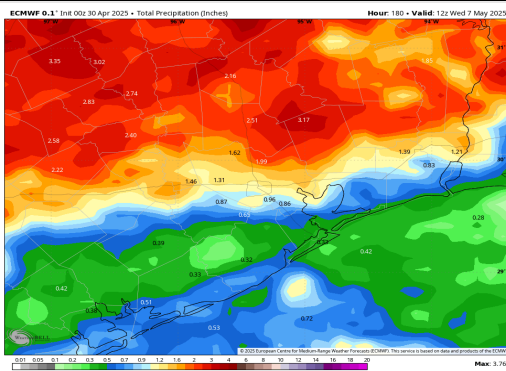
## 8-14 Day Temperature Departure



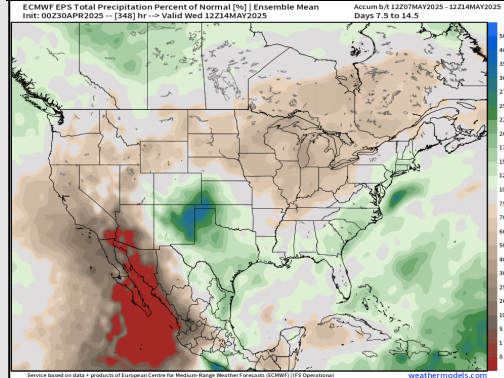
## 15-30 Day Temperature Departure



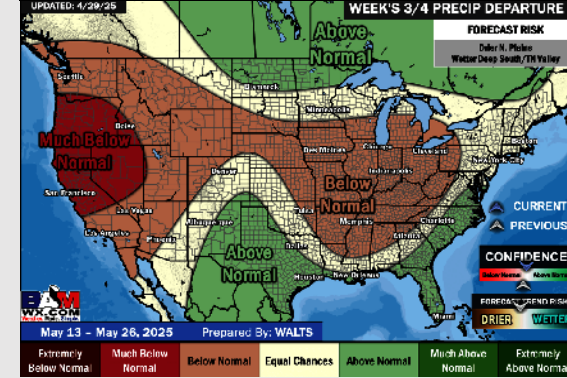
## Next 7 Day Total Precipitation



## 8-14 Day % of Average Precip.



## 15-30 Day % of Average Precip.



- Temps are expected to be near normal the next 7 days. Scattered rain showers expected throughout the week with heaviest rain over the weekend.
- Near normal temps and well above normal rainfall is favored 8 - 14 days from now.
- Below normal temperatures and above normal precipitation chances are favored for mid May.