

# Houston Pilots Forecast Package

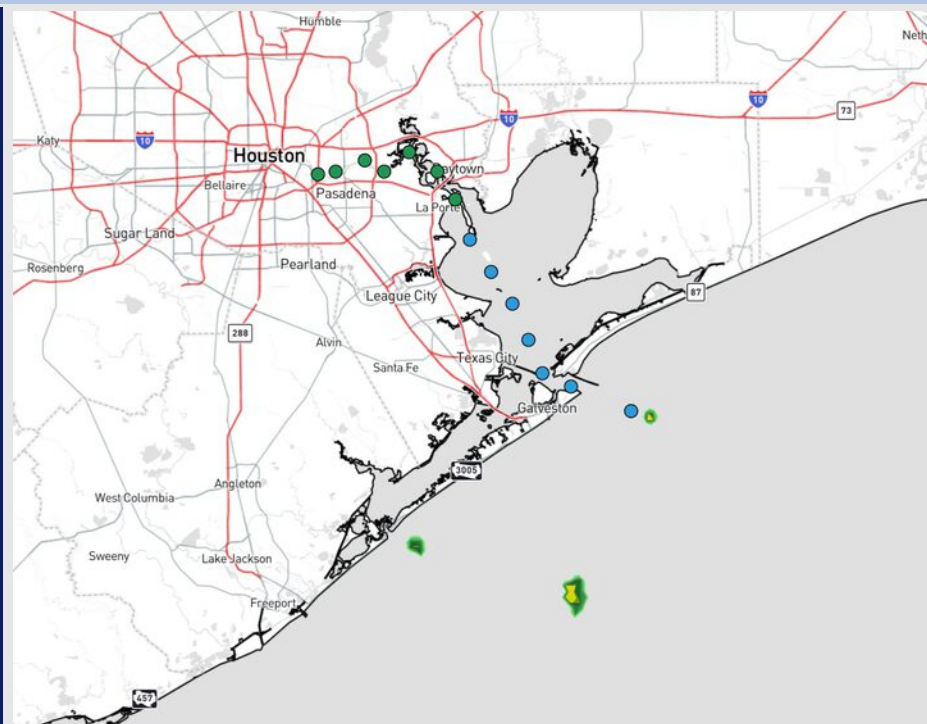


Updated: 10:40 PM CT  
Tuesday, April 29, 2025

Forecaster: John Kemper

## Weather Headlines

- 2-3 rounds of scattered showers and storms will be favored through FRI
- **Gusts of 20 - 30 kts will be possible for all stations through THU PM.**
- Expect wave heights reaching 3-5' for the Boarding Station through Thursday AM.



Current Radar: 10:35 PM CT

As always, please do not hesitate to reach out to us with any forecast questions at **(317)-560-8122**. Press **1** for forecast questions.

You can also access real-time forecast updates and 24/7 meteorological chat assistance on your **Clarity** app. Click [here](#) for login assistance.



# Houston Pilots Visibility Chart (miles)



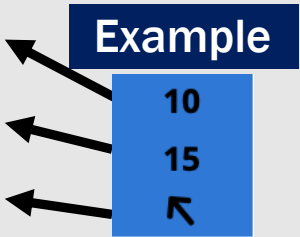
Visibility	Wed 12 am	Wed 1 am	Wed 2 am	Wed 3 am	Wed 4 am	Wed 5 am	Wed 6 am	Wed 7 am	Wed 8 am	Wed 9 am	Wed 10 am	Wed 11 am	Wed 12 pm	Wed 1 pm	Wed 2 pm	Wed 3 pm	Wed 4 pm	Wed 5 pm	Wed 6 pm	Wed 7 pm	Wed 8 pm	Wed 9 pm	Wed 10 pm	Wed 11 pm
Houston Pilots N - 610 Bridge	10	10	10	10	10	10	10	10	7.9	6.9	7.9	10	10	10	10	10	10	10	10	10	10	9	10	10
Houston Pilots M - Kinder 1	10	10	10	10	10	10	10	10	7.9	6.9	7.9	10	10	10	10	10	10	10	10	10	10	9	10	10
Houston Pilots L - Greens Bayou	10	10	10	10	10	10	10	10	7.9	6.9	7.9	10	10	10	10	10	10	10	10	10	10	9	10	10
Houston Pilots K - Shell Crude	10	10	10	10	10	10	10	10	7.9	6.9	9	10	10	10	10	10	10	10	10	10	10	9	10	10
Houston Pilots J - Lynchburg Ferries	10	10	10	10	10	10	10	10	7.9	6.9	10	10	10	10	10	10	10	10	10	10	10	9	10	10
Houston Pilots I - Exxon 3	10	10	10	10	10	10	10	10	7.9	6.9	9	10	10	10	10	10	10	10	10	10	10	9	10	10
Houston Pilots H - Morgans Point	10	10	10	10	10	10	10	10	7.9	6.9	9	10	10	10	10	10	10	10	10	10	10	9	10	10
Houston Pilots G - 75/76	10	10	10	10	10	10	10	10	7.9	6.9	6.9	7.9	7.9	9	9	9	6.9	6.9	6.9	6.9	6.9	6.9	9	9
Houston Pilots F - 63/64	10	10	10	10	10	10	10	10	7.9	6.9	6.9	7.9	7.9	9	9	9	6.9	6.9	6.9	6.9	6.9	6.9	9	9
Houston Pilots E - 51/52	10	10	10	10	9	9	10	10	6.9	6.9	6.9	6.9	7.9	7.9	7.9	7.9	6.9	5.9	5.9	6.9	5.9	5.9	9	9
Houston Pilots D - 37/38	10	10	10	9	9	9	10	10	6.9	6.9	6.9	6.9	7.9	7.9	7.9	7.9	6.9	5.9	5.9	6.9	5.9	5.9	9	9
Houston Pilots C - 25/26	9	10	10	9	9	9	10	10	6.9	6.9	6.9	6.9	7.9	7.9	7.9	6.9	6.9	5.9	5.9	6.9	5.9	5.9	9	9
Houston Pilots B - 11/12	9	9	9	9	9	9	10	10	6.9	6.9	6.9	6.9	6.9	6.9	6.9	6.9	6.9	5.9	5.9	5.9	5.9	5.9	9	9
Houston Pilots A - 1 & 2 Bravo	6.9	7.9	7.9	7.9	7.9	7.9	9	9	6.9	5.9	5.9	6.9	6.9	6.9	6.9	6.9	5.9	4.9	4.9	5.9	4.9	4.9	9	9

NOTE: This is automated data that may/may not agree with the official BAM thinking that's found on the daily slides or special visibility report slides. This data should be used as a guide only

# Houston Pilots Wind Chart



Sustained Wind 10 Knots  
Gusts 15 Knots  
Wind from the SE



Wind	Wed 12 am	Wed 1 am	Wed 2 am	Wed 3 am	Wed 4 am	Wed 5 am	Wed 6 am	Wed 7 am	Wed 8 am	Wed 9 am	Wed 10 am	Wed 11 am	Wed 12 pm	Wed 1 pm	Wed 2 pm	Wed 3 pm	Wed 4 pm	Wed 5 pm	Wed 6 pm	Wed 7 pm	Wed 8 pm	Wed 9 pm	Wed 10 pm	Wed 11 pm
Houston Pilots N - 610 Bridge	10 21 ↖	9 20 ↖	9 18 ↖	9 18 ↖	9 20 ↖	9 21 ↖	10 21 ↖	10 21 ↖	10 22 ↖	12 24 ↖	13 25 ↖	13 26 ↖	15 28 ↖	15 29 ↖	15 30 ↖	15 31 ↖	15 31 ↖	15 31 ↖	15 32 ↖	15 30 ↖	14 28 ↖	13 26 ↖	13 26 ↖	13 25 ↖
Houston Pilots M - Kinder 1	10 21 ↖	9 20 ↖	9 18 ↖	9 18 ↖	9 20 ↖	9 21 ↖	10 21 ↖	10 21 ↖	10 22 ↖	12 24 ↖	13 25 ↖	13 26 ↖	14 28 ↖	15 28 ↖	15 29 ↖	15 31 ↖	15 31 ↖	15 31 ↖	15 31 ↖	15 30 ↖	14 28 ↖	13 26 ↖	13 26 ↖	13 25 ↖
Houston Pilots L - Greens Bayou	10 21 ↖	9 20 ↖	9 18 ↖	9 18 ↖	9 20 ↖	9 21 ↖	10 21 ↖	10 21 ↖	10 22 ↖	12 23 ↖	13 25 ↖	13 26 ↖	15 28 ↖	15 28 ↖	15 29 ↖	15 30 ↖	15 30 ↖	15 30 ↖	15 31 ↖	16 29 ↖	15 26 ↖	14 26 ↖	13 26 ↖	13 25 ↖
Houston Pilots K - Shell Crude	10 21 ↖	10 20 ↖	9 20 ↖	9 20 ↖	9 20 ↖	10 21 ↖	10 21 ↖	10 22 ↖	10 22 ↖	12 24 ↖	13 25 ↖	14 26 ↖	15 28 ↖	15 28 ↖	15 29 ↖	15 30 ↖	15 30 ↖	15 30 ↖	15 31 ↖	15 29 ↖	14 26 ↖	13 26 ↖	13 25 ↖	13 25 ↖
Houston Pilots J - Lynchburg Ferries	10 21 ↖	9 20 ↖	9 18 ↖	9 18 ↖	9 20 ↖	9 21 ↖	10 21 ↖	10 21 ↖	10 22 ↖	12 24 ↖	13 25 ↖	14 26 ↖	15 28 ↖	15 28 ↖	15 29 ↖	15 30 ↖	15 30 ↖	16 30 ↖	16 31 ↖	16 29 ↖	15 26 ↖	14 25 ↖	13 25 ↖	13 24 ↖
Houston Pilots I - Exxon 3	15 22 ↖	15 21 ↖	14 21 ↖	15 21 ↖	15 21 ↖	15 22 ↖	15 22 ↖	15 23 ↖	16 23 ↖	16 24 ↖	17 25 ↖	17 26 ↖	17 26 ↖	17 26 ↖	17 28 ↖	17 29 ↖	17 29 ↖	17 29 ↖	18 30 ↖	18 28 ↖	17 26 ↖	17 26 ↖	17 26 ↖	17 25 ↖
Houston Pilots H - Morgans Point	15 23 ↖	15 22 ↖	15 22 ↖	15 22 ↖	15 22 ↖	15 22 ↖	15 23 ↖	16 23 ↖	16 24 ↖	17 25 ↖	17 25 ↖	17 26 ↖	17 26 ↖	17 26 ↖	17 28 ↖	17 29 ↖	17 29 ↖	17 29 ↖	18 30 ↖	17 28 ↖	17 26 ↖	17 26 ↖	17 26 ↖	17 25 ↖
Houston Pilots G - 75/76	17 24 ↖	17 24 ↖	17 24 ↖	17 24 ↖	17 24 ↖	17 24 ↖	17 25 ↖	18 26 ↖	18 26 ↖	20 26 ↖	20 26 ↖	18 28 ↖	18 29 ↖	18 28 ↖	17 29 ↖	18 30 ↖	18 30 ↖	20 30 ↖	20 31 ↖	20 30 ↖	20 28 ↖	20 28 ↖	20 28 ↖	20 26 ↖
Houston Pilots F - 63/64	17 24 ↖	17 24 ↖	17 24 ↖	17 24 ↖	17 24 ↖	17 24 ↖	18 25 ↖	18 26 ↖	18 26 ↖	20 26 ↖	20 26 ↖	20 28 ↖	20 29 ↖	18 28 ↖	18 29 ↖	18 30 ↖	20 30 ↖	20 30 ↖	20 31 ↖	20 29 ↖	18 28 ↖	20 28 ↖	20 26 ↖	20 26 ↖
Houston Pilots E - 51/52	17 24 ↖	17 24 ↖	17 24 ↖	17 24 ↖	17 24 ↖	17 24 ↖	18 26 ↖	20 26 ↖	20 26 ↖	20 26 ↖	20 28 ↖	20 28 ↖	20 29 ↖	18 28 ↖	18 29 ↖	18 30 ↖	20 30 ↖	20 30 ↖	20 30 ↖	20 28 ↖	18 26 ↖	20 28 ↖	20 26 ↖	20 26 ↖
Houston Pilots D - 37/38	17 24 ↖	17 24 ↖	17 24 ↖	17 24 ↖	17 25 ↖	17 25 ↖	18 26 ↖	20 26 ↖	20 26 ↖	20 26 ↖	20 28 ↖	20 28 ↖	20 29 ↖	20 28 ↖	18 29 ↖	18 30 ↖	20 30 ↖	20 30 ↖	20 30 ↖	18 28 ↖	18 26 ↖	18 26 ↖	20 26 ↖	20 26 ↖
Houston Pilots C - 25/26	17 24 ↖	17 24 ↖	17 24 ↖	17 24 ↖	17 24 ↖	17 24 ↖	18 26 ↖	18 26 ↖	20 26 ↖	20 26 ↖	20 28 ↖	20 28 ↖	20 29 ↖	20 28 ↖	18 28 ↖	18 29 ↖	20 29 ↖	20 29 ↖	20 29 ↖	18 28 ↖	17 26 ↖	18 26 ↖	18 26 ↖	18 26 ↖
Houston Pilots B - 11/12	15 23 ↖	16 23 ↖	16 23 ↖	16 24 ↖	16 24 ↖	16 24 ↖	17 25 ↖	17 25 ↖	17 26 ↖	18 26 ↖	18 26 ↖	18 26 ↖	18 28 ↖	18 26 ↖	17 26 ↖	18 26 ↖	18 28 ↖	18 29 ↖	18 29 ↖	18 26 ↖	17 26 ↖	17 25 ↖	17 26 ↖	17 26 ↖
Houston Pilots A - 1 & 2 Bravo	17 24 ↖	17 25 ↖	17 25 ↖	17 25 ↖	17 25 ↖	17 25 ↖	18 26 ↖	20 26 ↖	20 26 ↖	20 26 ↖	20 28 ↖	20 28 ↖	20 29 ↖	20 28 ↖	18 28 ↖	20 28 ↖	20 28 ↖	20 29 ↖	20 28 ↖	18 26 ↖	18 26 ↖	20 28 ↖	20 26 ↖	20 26 ↖

NOTE: This is automated data that may/may not agree with the official BAM thinking that's found on the daily slides.  
This data should be used as a guide only.

## Forecast Discussion

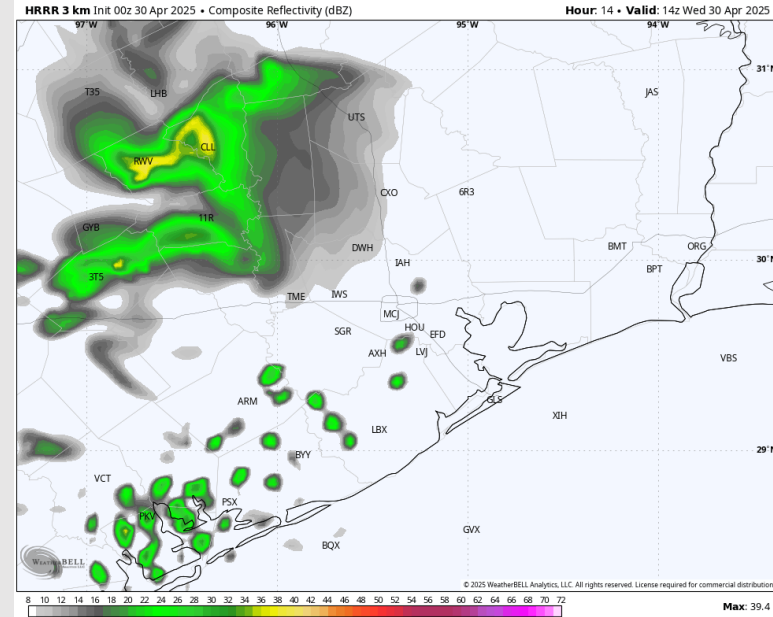
**Precip:** Isolated showers (20%) will be possible for all Stations throughout the day. Highest coverage (30-40%) will be from 9AM to 2PM.

**Wind:** Winds will be out of the SE/SSE throughout today. **N of Morgan's Point:** Winds will be at 8 – 15 kts throughout the day. **S of Morgan's Point:** Winds will be at 15 – 20 kts throughout the day. **Wind gusts of 20 – 25 kts will be possible for all Stations throughout the day. A few gusts up to 30 kts will be possible from 7AM to 3PM, mainly for stations N of Morgan's Point.**

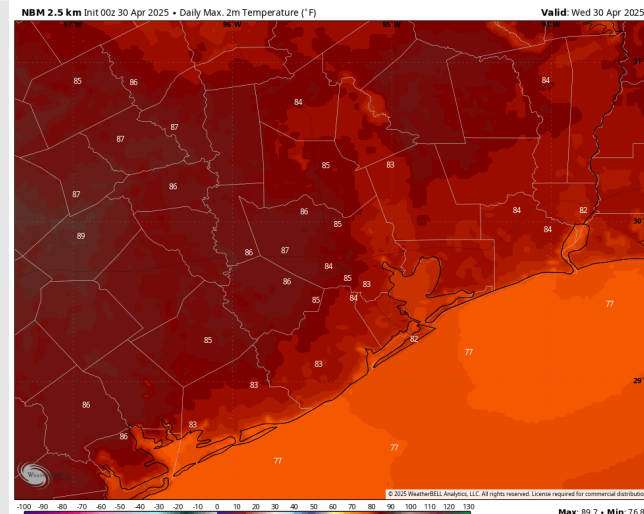
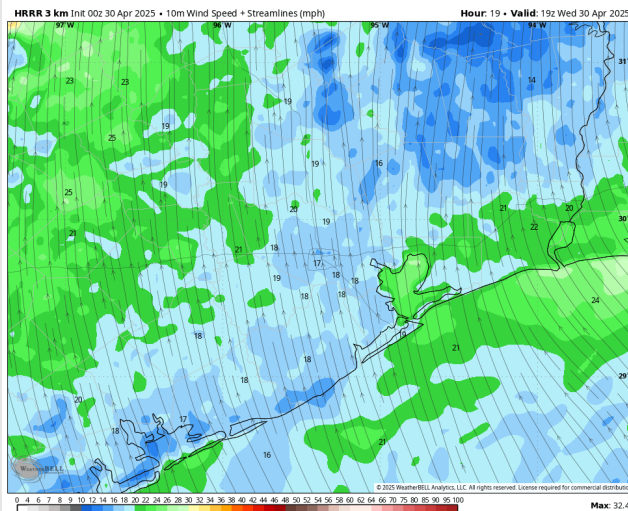
**High Temps:** **N of Morgan's Point:** Mid 80s F. **S of Morgan's Point:** Low 80s F.

**Visibility:** No visibility concerns for today.

## Precip Image: 9 AM CT



Wind Speed  
2 PM CT



High Temps  
Today



# Houston Pilots: THU. 5/1/2025

## Forecast Discussion

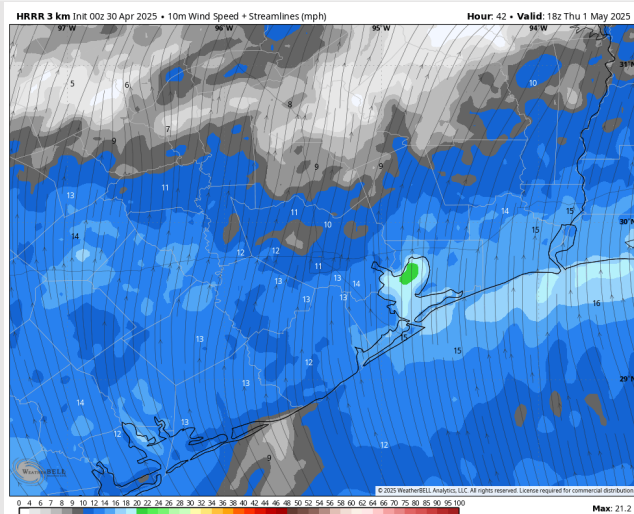
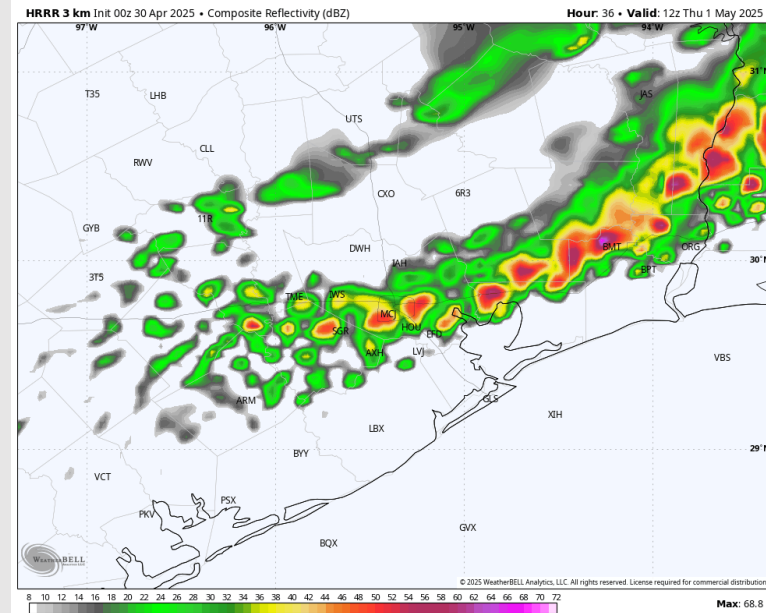
**Precip:** Lower confidence on coverage currently, but we are favoring a broken line of storms to impact stations from 6AM – 10AM (50%). We'll need to watch for additional thunderstorms to develop after 4PM (30%). **Lightning, wind gusts of 30-40 kts, and small hail will be possible within storms.**

**Wind:** Winds will be out of the S/SSE through all of Thursday. **N of Morgan's Point:** Winds will be at 7 – 11 kts for all of Thursday. **S of Morgan's Point:** Winds will be at 13 – 17 kts through 7AM, decreasing slightly to 11 – 15 kts for the rest of the day. **Wind gusts up to 25 kts will be possible for all Stations throughout the day.**

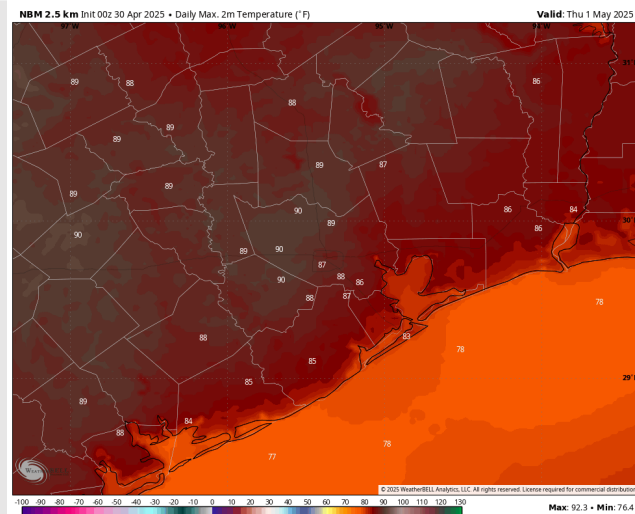
**High Temps:** **N of Morgan's Point:** Mid to upper 80s F. **S of Morgan's Point:** Near 80 F.

**Visibility:** No visibility concerns for Thursday.

## Precip Image: 7 AM CT



Wind Speed:  
1 PM CT



High Temps  
Thursday

# Houston Pilots: FRI. 5/2/2025

## Forecast Discussion

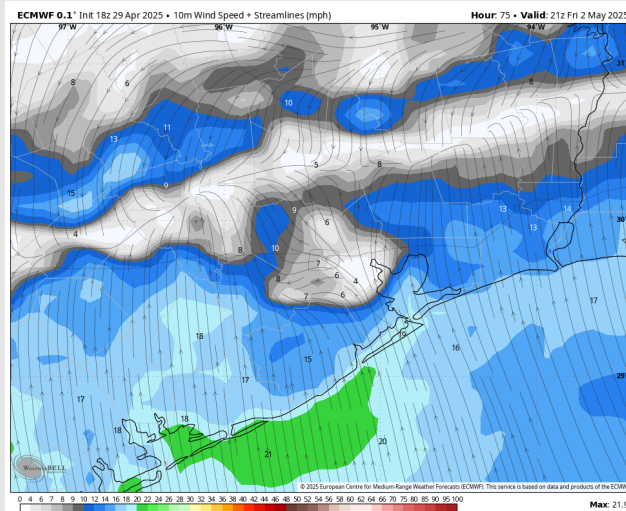
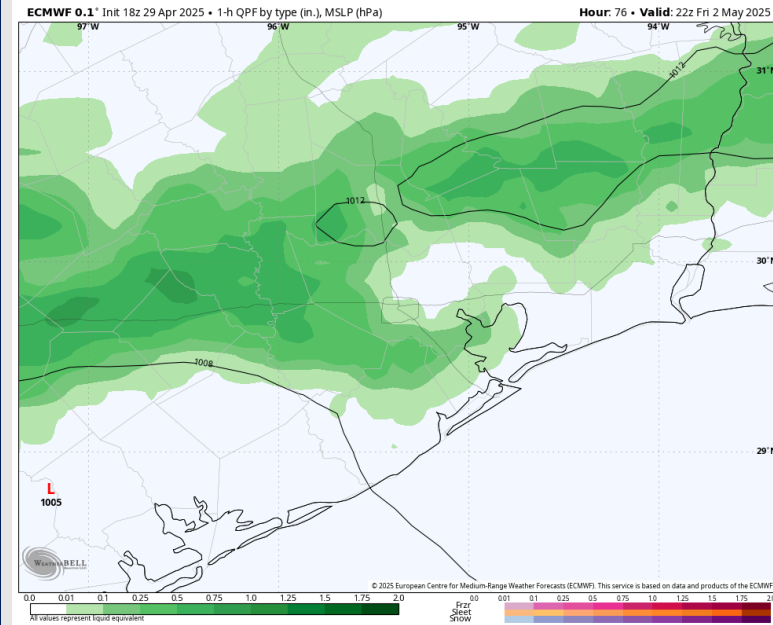
**Precip:** A few isolated showers will be possible from 5AM – 10AM (10%) for all stations. Scattered to widespread storms will need to be monitored from 4PM – 9PM (60%). **Lightning, wind gusts of 30-40 kts, and small hail will be possible within storms.**

**Wind:** Winds will be out of the S through 6PM before becoming variable for the remainder of Friday as the front “sits” across the bay. **N of Morgan's Point:** Winds will be at 8 – 13 kts through 2PM before decreasing to 3-7 kts. **S of Morgan's Point:** Winds will be at 13 – 18 kts for all of Friday. **Non-Storm wind gusts up to 25 kts will be possible for all Stations for all of Friday, mainly S of Morgan's Point.**

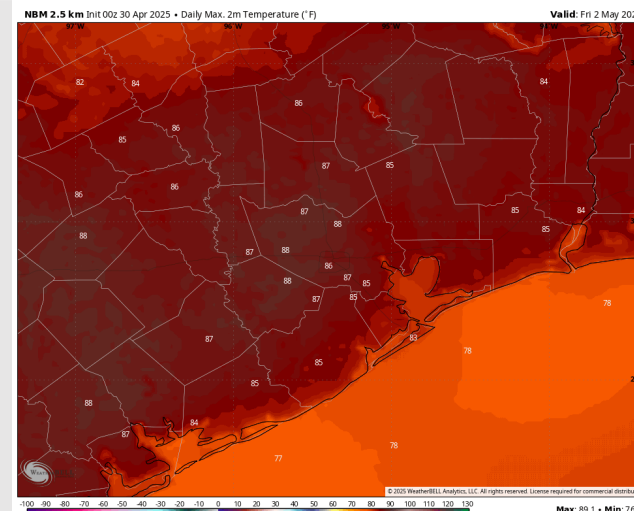
**High Temps:** **N of Morgan's Point:** Mid 80s F. **S of Morgan's Point:** Low 80s F.

**Visibility:** Not anticipating visibility concerns for Friday.

## Precip Image: 5 PM CT



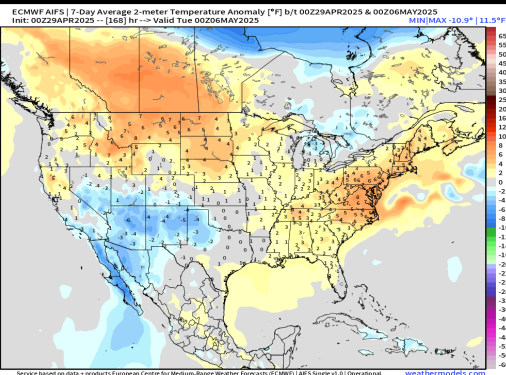
**Wind Speed:**  
4 PM CT



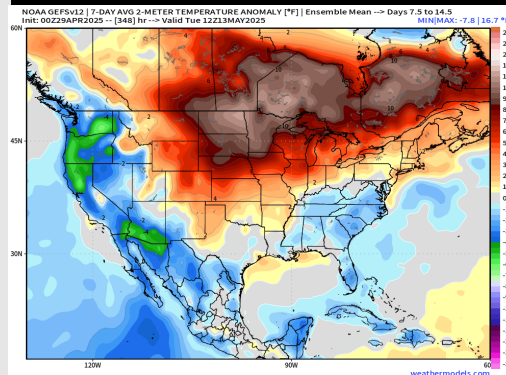
**High Temps**  
**Friday**

# Houston Pilots: 4/30/25

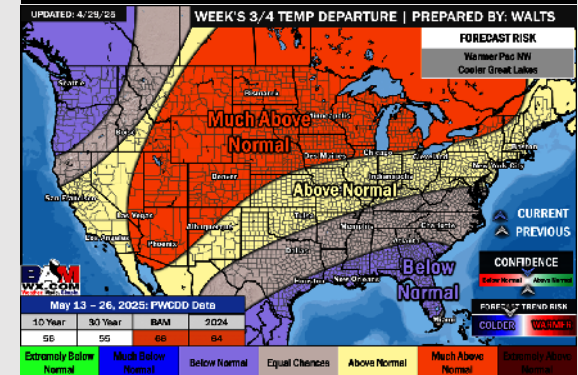
## Next 7 Day Temperature Departure



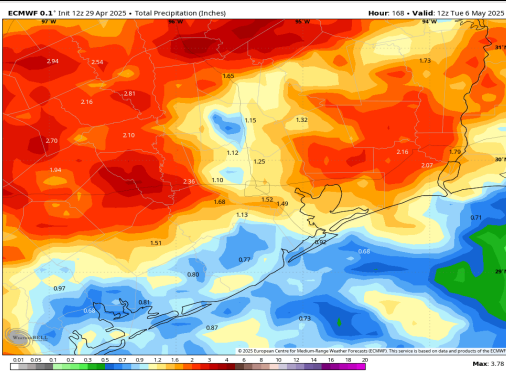
## 8-14 Day Temperature Departure



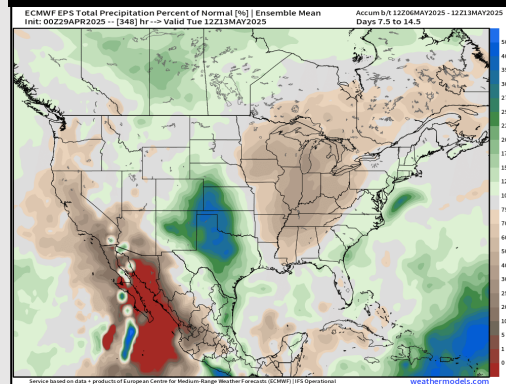
## 15-30 Day Temperature Departure



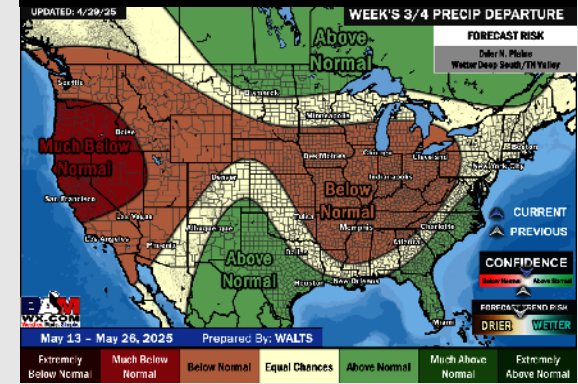
## Next 7 Day Total Precipitation



## 8-14 Day % of Average Precip.



## 15-30 Day % of Average Precip.



- Temps are expected to be slightly above normal the next 7 days. Scattered rain showers expected throughout the week with heaviest rain over next weekend.
- Near normal temps and well above normal rainfall is favored 8 - 14 days from now.
- Below normal temperatures and above normal precipitation chances are favored for mid May.