

Houston Pilots Forecast Package

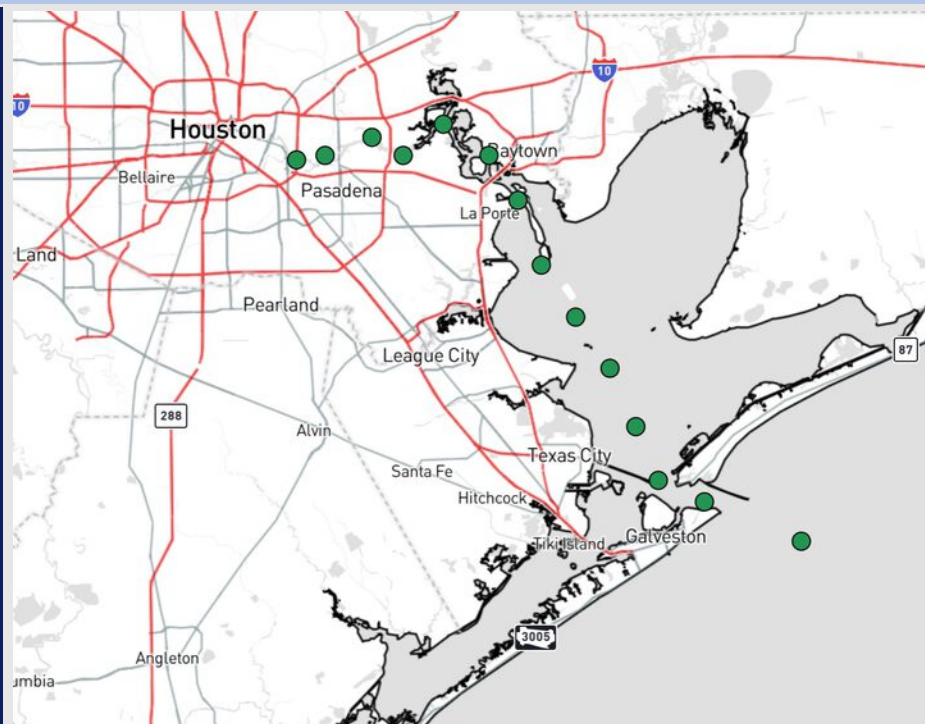


Updated: 12:00 AM CT
Tuesday, April 29, 2025

Forecaster: John Kemper

Weather Headlines

- Isolated to scattered showers will be possible at times across the next 72 hours.
- **Gusts of 20 - 30 kts will be possible for all stations through THU PM.**
- Watching for wave heights reaching 4-5' for the Boarding Station on Wednesday.



Current Radar: 11:55 PM CT

As always, please do not hesitate to reach out to us with any forecast questions at **(317)-560-8122**. **Press 1 for forecast questions.**

You can also access real-time forecast updates and 24/7 meteorological chat assistance on your [Clarity](#) app. Click [here](#) for login assistance.



Houston Pilots Visibility Chart (miles)



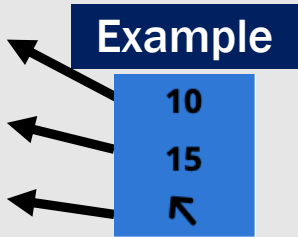
Visibility	Tue 1 am	Tue 2 am	Tue 3 am	Tue 4 am	Tue 5 am	Tue 6 am	Tue 7 am	Tue 8 am	Tue 9 am	Tue 10 am	Tue 11 am	Tue 12 pm	Tue 1 pm	Tue 2 pm	Tue 3 pm	Tue 4 pm	Tue 5 pm	Tue 6 pm	Tue 7 pm	Tue 8 pm	Tue 9 pm	Tue 10 pm	Tue 11 pm	Wed 12 am
Houston Pilots N - 610 Bridge	10	10	10	10	10	7.9	10	10	7.9	10	10	10	10	10	10	10	10	10	10	10	10	10	10	10
Houston Pilots M - Kinder 1	10	10	10	10	10	7.9	10	10	7.9	10	10	10	10	10	10	10	10	10	10	10	10	10	10	10
Houston Pilots L - Greens Bayou	10	10	10	10	10	7.9	10	10	7.9	10	10	10	10	10	10	10	10	10	10	10	10	10	10	10
Houston Pilots K - Shell Crude	10	10	10	10	10	7.9	10	10	7.9	10	10	10	10	10	10	10	10	10	10	10	10	10	10	10
Houston Pilots J - Lynchburg Ferries	10	10	10	10	10	7.9	10	9	7.9	10	10	10	10	10	10	10	10	10	10	10	10	10	10	10
Houston Pilots I - Exxon 3	10	10	10	10	10	7.9	10	10	7.9	10	10	10	10	10	10	10	10	10	10	10	10	10	10	10
Houston Pilots H - Morgans Point	10	10	10	10	10	10	10	10	9	10	10	10	10	10	10	10	10	10	10	10	10	10	10	10
Houston Pilots G - 75/76	10	10	10	10	10	10	10	10	9	10	10	10	10	10	10	10	10	10	10	10	10	10	10	10
Houston Pilots F - 63/64	10	10	10	10	10	10	10	10	9	10	10	10	10	10	10	10	10	10	10	10	10	10	10	10
Houston Pilots E - 51/52	10	10	10	10	10	10	10	10	9	10	10	10	10	10	10	10	10	10	10	10	10	10	10	10
Houston Pilots D - 37/38	10	10	10	10	10	10	10	10	9	10	10	10	10	10	10	10	10	10	10	10	10	10	10	10
Houston Pilots C - 25/26	10	10	10	10	10	10	10	10	10	10	10	10	10	10	10	10	10	10	10	10	10	10	10	10
Houston Pilots B - 11/12	10	10	10	10	10	10	10	10	10	10	10	10	10	10	10	10	10	10	10	10	10	10	10	10
Houston Pilots A - 1 & 2 Bravo	10	10	10	10	10	10	10	10	7.9	9	10	10	10	10	10	10	10	10	10	9	9	10	10	10

NOTE: This is automated data that may/may not agree with the official BAM thinking that’s found on the daily slides or special visibility report slides. This data should be used as a guide only

Houston Pilots Wind Chart



Sustained Wind 10 Knots
Gusts 15 Knots
Wind from the SE



Wind	Tue 1 am	Tue 2 am	Tue 3 am	Tue 4 am	Tue 5 am	Tue 6 am	Tue 7 am	Tue 8 am	Tue 9 am	Tue 10 am	Tue 11 am	Tue 12 pm	Tue 1 pm	Tue 2 pm	Tue 3 pm	Tue 4 pm	Tue 5 pm	Tue 6 pm	Tue 7 pm	Tue 8 pm	Tue 9 pm	Tue 10 pm	Tue 11 pm	Wed 12 am
Houston Pilots N - 610 Bridge	9 20 ↖	8 18 ↖	8 16 ↖	7 16 ↖	7 15 ↖	7 15 ↖	6 14 ↖	6 14 ↖	8 15 ↖	8 17 ↖	10 20 ↖	12 22 ↖	13 24 ↖	13 25 ↖	13 26 ↖	14 26 ↖	14 28 ↖	14 26 ↖	14 26 ↖	13 25 ↖	12 23 ↖	12 22 ↖	10 22 ↖	10 21 ↖
Houston Pilots M - Kinder 1	9 20 ↖	8 18 ↖	8 16 ↖	7 16 ↖	7 15 ↖	6 15 ↖	6 14 ↖	6 14 ↖	8 15 ↖	8 17 ↖	10 20 ↖	12 22 ↖	13 23 ↖	13 25 ↖	13 26 ↖	14 26 ↖	14 26 ↖	14 26 ↖	13 26 ↖	13 25 ↖	12 23 ↖	12 22 ↖	10 22 ↖	10 21 ↖
Houston Pilots L - Greens Bayou	9 20 ↖	8 17 ↖	8 16 ↖	8 16 ↖	7 15 ↖	7 15 ↖	6 14 ↖	6 14 ↖	8 15 ↖	8 17 ↖	10 20 ↖	12 22 ↖	13 23 ↖	13 24 ↖	14 25 ↖	14 25 ↖	14 26 ↖	14 26 ↖	13 25 ↖	13 24 ↖	12 23 ↖	10 22 ↖	10 22 ↖	10 21 ↖
Houston Pilots K - Shell Crude	9 20 ↖	8 18 ↖	8 17 ↖	8 16 ↖	7 15 ↖	7 15 ↖	7 14 ↖	6 14 ↖	8 15 ↖	8 17 ↖	10 20 ↖	12 22 ↖	13 23 ↖	13 24 ↖	14 25 ↖	14 25 ↖	14 26 ↖	14 25 ↖	13 25 ↖	13 24 ↖	12 23 ↖	12 22 ↖	10 22 ↖	10 22 ↖
Houston Pilots J - Lynchburg Ferries	9 20 ↖	8 18 ↖	8 16 ↖	7 16 ↖	7 15 ↖	6 14 ↖	6 14 ↖	6 14 ↖	7 15 ↖	8 17 ↖	10 20 ↖	12 22 ↖	13 23 ↖	14 24 ↖	14 25 ↖	14 25 ↖	14 26 ↖	14 26 ↖	14 25 ↖	13 24 ↖	13 23 ↖	10 22 ↖	10 22 ↖	10 21 ↖
Houston Pilots I - Exxon 3	14 21 ↖	13 20 ↖	13 18 ↖	12 17 ↖	10 17 ↖	10 16 ↖	10 16 ↖	9 15 ↖	10 16 ↖	12 17 ↖	13 20 ↖	14 22 ↖	15 23 ↖	15 24 ↖	15 25 ↖	15 25 ↖	15 26 ↖	16 25 ↖	16 25 ↖	15 24 ↖	15 23 ↖	15 22 ↖	15 22 ↖	15 22 ↖
Houston Pilots H - Morgans Point	14 21 ↖	13 21 ↖	13 20 ↖	12 18 ↖	10 17 ↖	10 17 ↖	10 16 ↖	10 16 ↖	10 16 ↖	12 18 ↖	13 20 ↖	14 22 ↖	15 23 ↖	15 24 ↖	15 25 ↖	15 25 ↖	16 26 ↖	16 25 ↖	16 25 ↖	15 24 ↖	15 23 ↖	15 22 ↖	15 22 ↖	15 22 ↖
Houston Pilots G - 75/76	16 22 ↖	15 22 ↖	15 22 ↖	14 20 ↖	13 20 ↖	13 18 ↖	13 17 ↖	12 17 ↖	13 18 ↖	14 20 ↖	15 22 ↖	15 23 ↖	15 24 ↖	16 25 ↖	16 26 ↖	16 26 ↖	17 28 ↖	17 26 ↖	17 26 ↖	17 25 ↖	17 24 ↖	17 24 ↖	17 24 ↖	17 24 ↖
Houston Pilots F - 63/64	16 22 ↖	16 22 ↖	15 22 ↖	15 20 ↖	13 20 ↖	13 18 ↖	13 17 ↖	13 17 ↖	13 18 ↖	14 20 ↖	15 22 ↖	15 23 ↖	15 24 ↖	16 25 ↖	16 25 ↖	16 26 ↖	17 26 ↖	17 25 ↖	17 25 ↖	17 24 ↖	17 24 ↖	17 24 ↖	17 24 ↖	17 24 ↖
Houston Pilots E - 51/52	16 23 ↖	16 22 ↖	15 22 ↖	15 21 ↖	14 20 ↖	14 20 ↖	13 18 ↖	13 17 ↖	13 20 ↖	14 21 ↖	15 22 ↖	15 23 ↖	15 24 ↖	16 25 ↖	16 25 ↖	16 25 ↖	16 26 ↖	17 25 ↖	16 25 ↖	16 24 ↖	16 24 ↖	17 23 ↖	17 24 ↖	17 24 ↖
Houston Pilots D - 37/38	16 23 ↖	16 22 ↖	15 22 ↖	15 21 ↖	14 20 ↖	14 20 ↖	13 18 ↖	13 17 ↖	13 20 ↖	14 21 ↖	15 22 ↖	15 23 ↖	15 24 ↖	16 24 ↖	16 25 ↖	16 25 ↖	16 25 ↖	16 24 ↖	16 24 ↖	16 23 ↖	16 23 ↖	17 23 ↖	17 24 ↖	17 24 ↖
Houston Pilots C - 25/26	16 22 ↖	16 22 ↖	15 22 ↖	15 21 ↖	14 20 ↖	13 20 ↖	13 18 ↖	13 17 ↖	13 18 ↖	14 20 ↖	15 21 ↖	15 23 ↖	15 23 ↖	16 24 ↖	16 24 ↖	16 24 ↖	16 25 ↖	16 24 ↖	15 24 ↖	15 23 ↖	15 23 ↖	16 23 ↖	16 23 ↖	17 24 ↖
Houston Pilots B - 11/12	15 22 ↖	15 22 ↖	15 22 ↖	14 20 ↖	13 20 ↖	13 18 ↖	12 17 ↖	12 17 ↖	13 18 ↖	13 20 ↖	13 20 ↖	15 22 ↖	15 22 ↖	15 23 ↖	15 23 ↖	15 24 ↖	15 23 ↖	15 23 ↖	15 22 ↖	15 22 ↖	15 22 ↖	15 22 ↖	15 22 ↖	16 23 ↖
Houston Pilots A - 1 & 2 Bravo	17 23 ↖	17 23 ↖	16 22 ↖	15 22 ↖	15 21 ↖	14 20 ↖	13 20 ↖	13 18 ↖	13 20 ↖	14 21 ↖	15 22 ↖	15 22 ↖	15 22 ↖	15 23 ↖	15 23 ↖	16 24 ↖	16 23 ↖	16 24 ↖	15 23 ↖	15 23 ↖	16 23 ↖	17 24 ↖	17 24 ↖	17 24 ↖

NOTE: This is automated data that may/may not agree with the official BAM thinking that's found on the daily slides.
This data should be used as a guide only.

Houston Pilots: TUE. 4/29/2025

Forecast Discussion

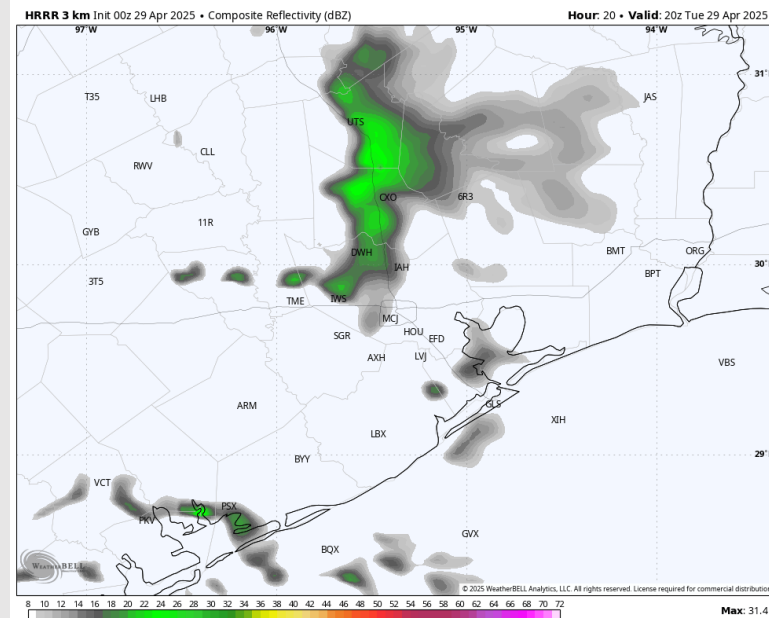
Precip: Hit/miss (10%) showers in play for all stations from 2PM – 8PM.

Wind: Winds will be out of the S/SE throughout today. **N of Morgan's Point:** Winds will be at 3 – 8 kts through 10 AM, increasing to 8 – 13 kts for the rest of the day. **S of Morgan's Point:** Winds will be at 13 – 18 kts throughout the day. **Wind gusts up to 25 kts will be possible for all Stations throughout today, mainly beyond 10AM.**

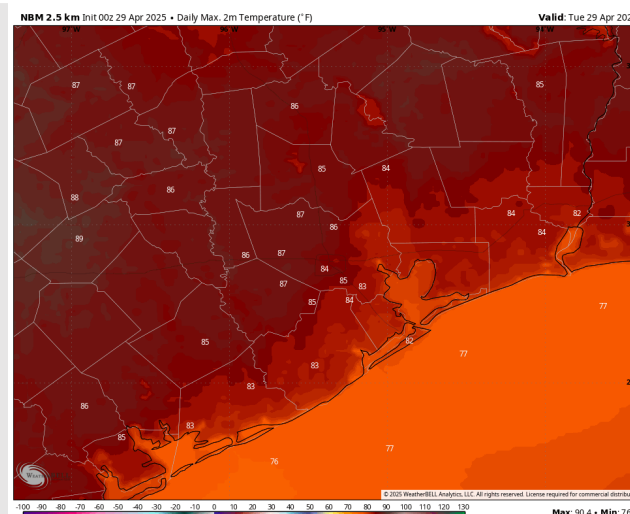
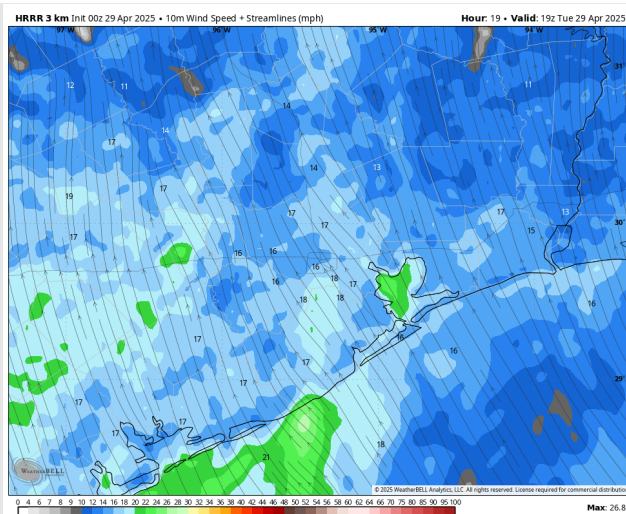
High Temps: **N of Morgan's Point:** Mid 80s F. **S of Morgan's Point:** Near 80 F.

Visibility: Not anticipating visibility concerns for today.

Precip Image: 3 PM CT



Wind Speed:
2 PM CT



High Temps
Today

Houston Pilots: WED. 4/30/2025

Forecast Discussion

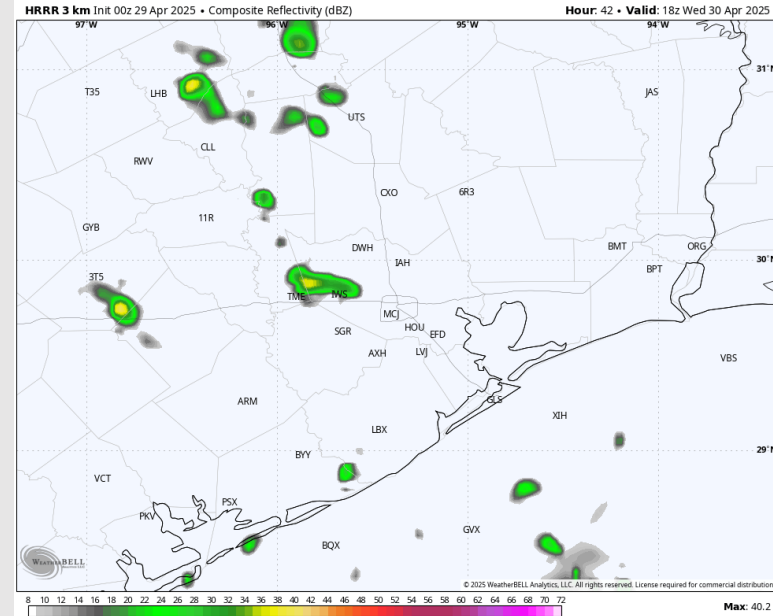
Precip: Isolated showers (20%) will be possible for all Stations throughout the day. Showers are expected to become more scattered (40%) after 8PM.

Wind: Winds will be out of the SE/SSE throughout Wednesday. **N of Morgan's Point:** Winds will be at 8 – 13 kts throughout the day. **S of Morgan's Point:** Winds will be at 17 – 22 kts throughout the day. **Wind gusts of 20 – 25 kts will be possible for all Stations throughout the day. A few gusts up to 30 kts will be possible from 10AM to 7PM.**

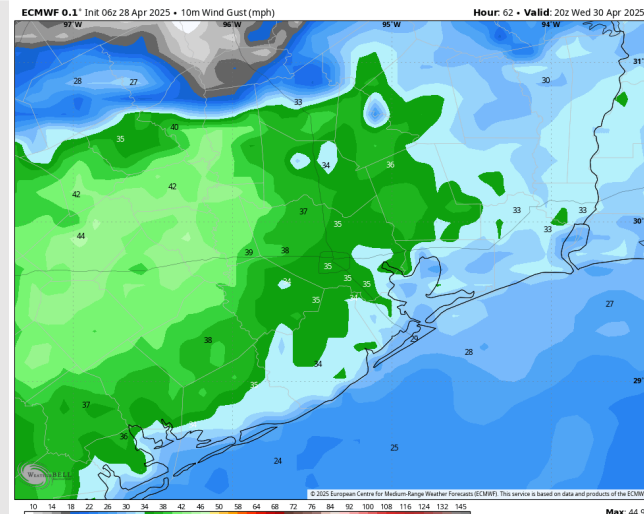
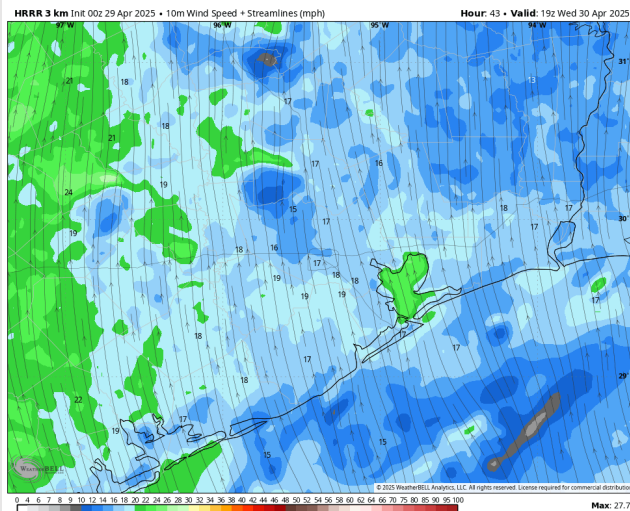
High Temps: **N of Morgan's Point:** Mid 80s F. **S of Morgan's Point:** Near 80 F.

Visibility: No visibility concerns for Wednesday.

Precip Image: 1 PM CT



Wind Speed
2 PM CT



PEAK Wind
Gusts WED

Houston Pilots: THU. 5/1/2025

Forecast Discussion

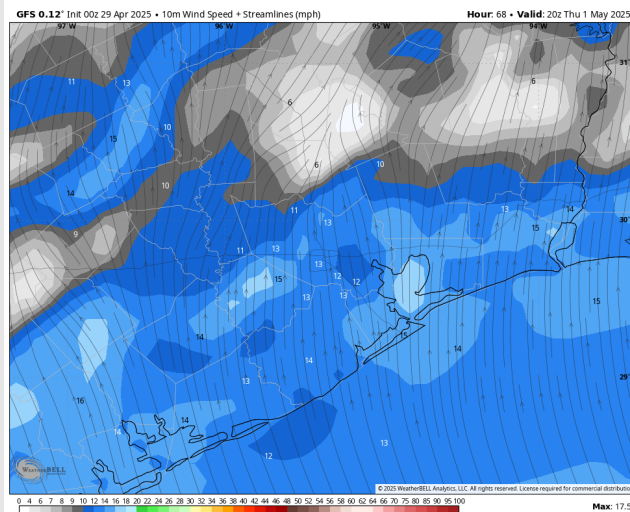
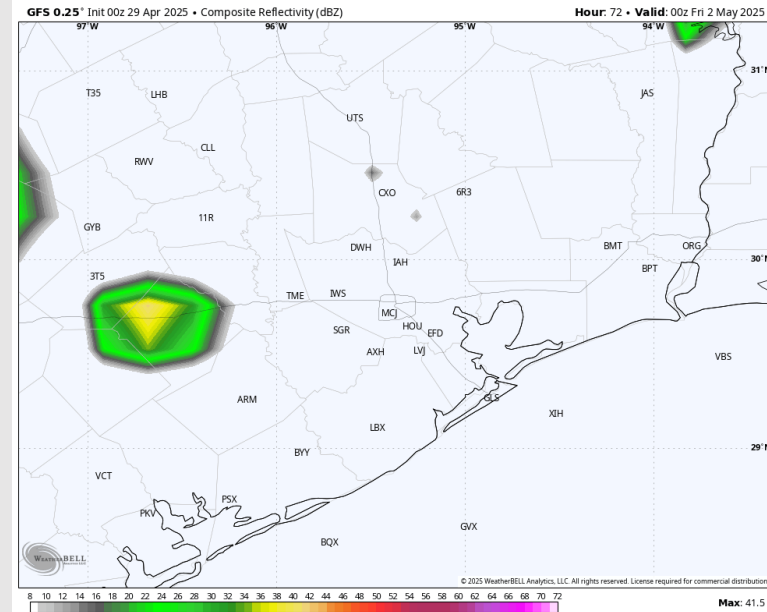
Precip: Isolated showers (10-20%) will be possible through 8AM Thursday. Dry conditions will follow, with pop up storm risks (20%) increasing after 7PM for all stations.

Wind: Winds will be out of the S/SSE through all of Thursday. **N of Morgan's Point:** Winds will be at 8 – 13 kts for all of Thursday. **S of Morgan's Point:** Winds will be at 11 – 15 kts for all of Thursday. **Wind gusts up to 20 kts will be possible for all Stations throughout the day.**

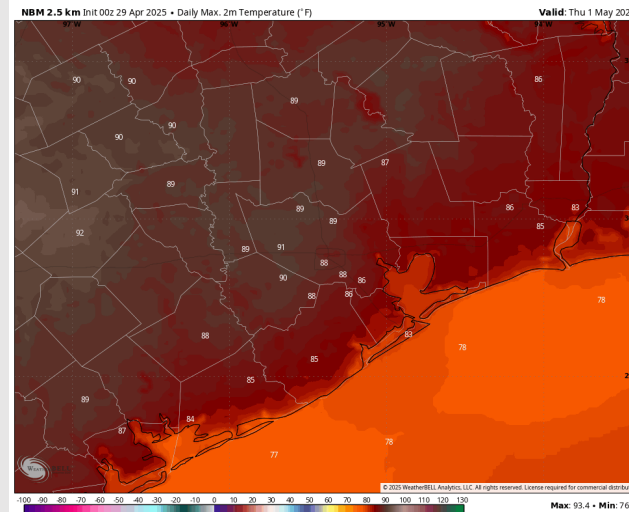
High Temps: **N of Morgan's Point:** Mid 80s F. **S of Morgan's Point:** Upper 70s F.

Visibility: No visibility concerns for Thursday.

Precip Image: 7 PM CT



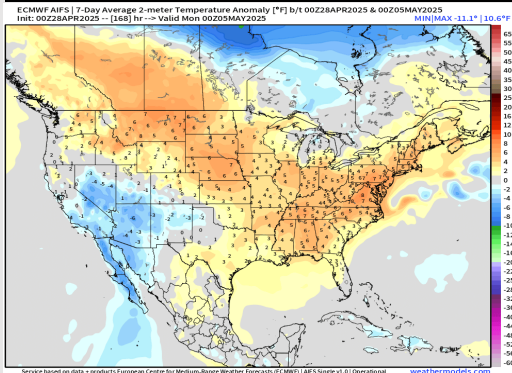
Wind Speed:
3 PM CT



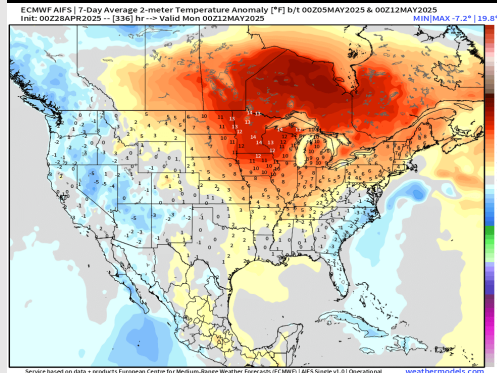
High Temps
Thursday

Houston Pilots: 4/29/25

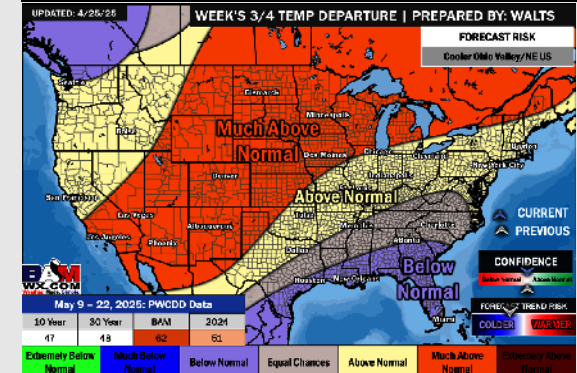
Next 7 Day Temperature Departure



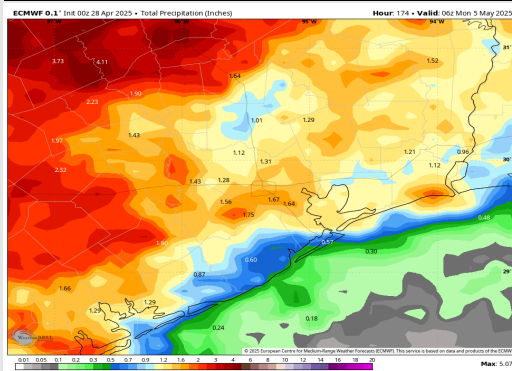
8-14 Day Temperature Departure



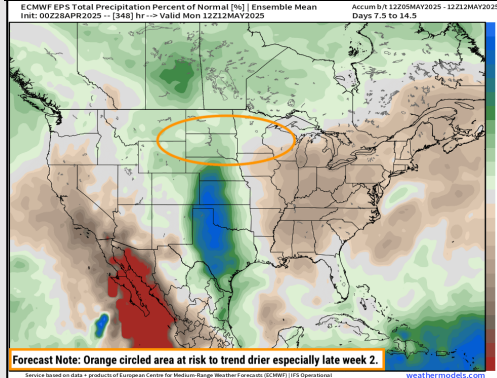
15-30 Day Temperature Departure



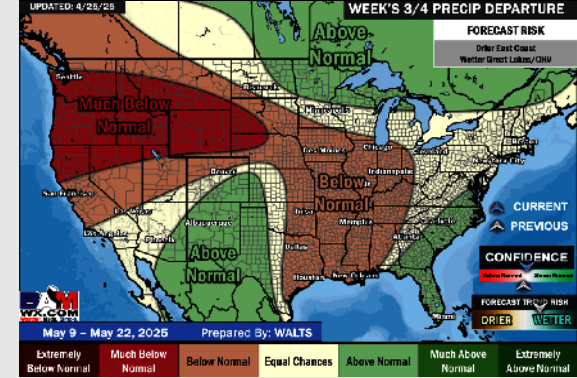
Next 7 Day Total Precipitation



8-14 Day % of Average Precip.



15-30 Day % of Average Precip.



- Temps are expected to be slightly above normal the next 7 days. Scattered rain showers expected throughout the week with heaviest rain over next weekend.
- Near normal temps and well above normal rainfall is favored 8 - 14 days from now.
- Below normal temperatures and below normal precipitation chances are favored for mid May.