

# Houston Pilots Forecast Package

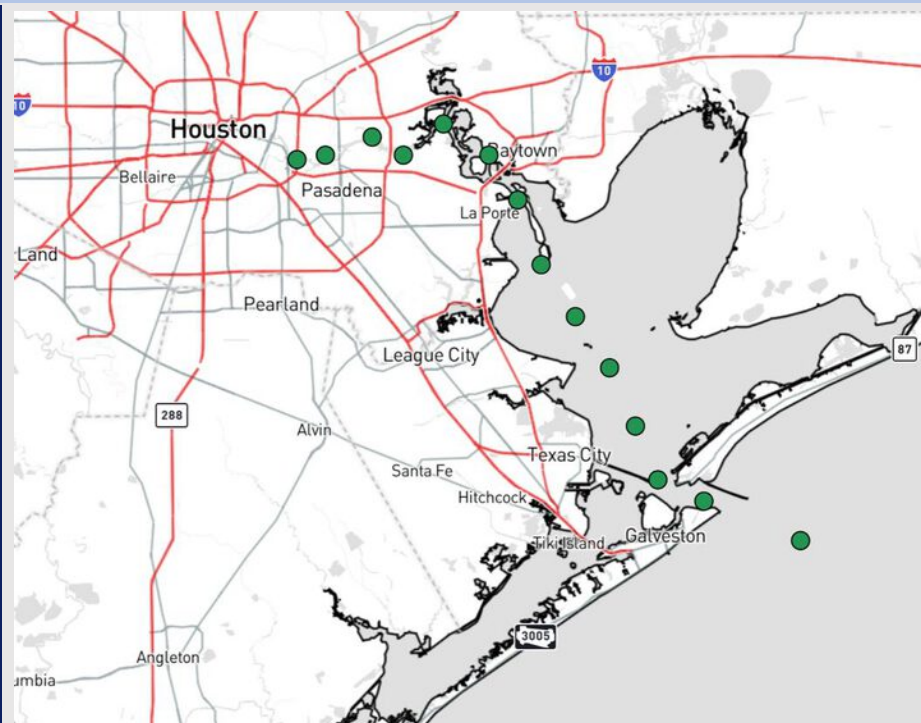


Updated: 12:45 PM CT  
Monday, April 28, 2025

Forecaster: Hope Kleitsch

## Weather Headlines

- Isolated showers will be possible at times across the next 72 hours.
- **Gusts of 20 - 30 kts will be possible at times for all Stations over the next 72 hours.**
- Watching for wave heights reaching 4-5' for the Boarding Station on Wednesday.



**Current Radar: 12:45 PM CT**

As always, please do not hesitate to reach out to us with any forecast questions at **(317)-560-8122**. **Press 1 for forecast questions.**

You can also access real-time forecast updates and 24/7 meteorological chat assistance on your **Clarity** app. Click [here](#) for login assistance.



# Houston Pilots Visibility Chart (miles)



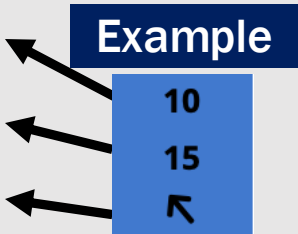
Visibility	Mon 2 pm	Mon 3 pm	Mon 4 pm	Mon 5 pm	Mon 6 pm	Mon 7 pm	Mon 8 pm	Mon 9 pm	Mon 10 pm	Mon 11 pm	Tue 12 am	Tue 1 am	Tue 2 am	Tue 3 am	Tue 4 am	Tue 5 am	Tue 6 am	Tue 7 am	Tue 8 am	Tue 9 am	Tue 10 am	Tue 11 am	Tue 12 pm	Tue 1 pm
Houston Pilots N - 610 Bridge	10	10	10	10	10	10	10	10	10	10	10	10	10	10	10	10	9	9	6.9	6.9	9	10	10	10
Houston Pilots M - Kinder 1	10	10	10	10	10	10	10	10	10	10	10	10	10	10	10	10	9	9	6.9	6.9	9	10	10	10
Houston Pilots L - Greens Bayou	10	10	10	10	10	10	10	10	10	10	10	10	10	10	10	10	9	9	6.9	6.9	9	10	10	10
Houston Pilots K - Shell Crude	10	10	10	10	10	10	10	10	10	10	10	10	10	10	10	10	9	9	6.9	6.9	9	10	10	10
Houston Pilots J - Lynchburg Ferries	10	10	10	10	10	10	10	10	10	10	10	10	10	10	10	10	9	9	6.9	6.9	9	10	10	10
Houston Pilots I - Exxon 3	10	10	10	10	10	10	10	10	10	10	10	10	10	10	10	9	7.9	6.9	6.9	5.9	7.9	10	10	10
Houston Pilots H - Morgans Point	10	10	10	10	10	10	10	10	10	10	10	10	10	10	10	10	10	9	6.9	5.9	7.9	10	10	10
Houston Pilots G - 75/76	10	10	10	10	10	10	10	10	10	10	10	10	10	10	10	10	10	9	6.9	5.9	7.9	10	10	10
Houston Pilots F - 63/64	10	10	10	10	10	10	10	10	10	10	10	10	10	10	10	10	10	9	6.9	5.9	7.9	10	10	10
Houston Pilots E - 51/52	10	10	10	10	10	10	10	10	10	10	10	10	10	10	10	10	10	10	6.9	5.9	7.9	10	10	10
Houston Pilots D - 37/38	10	10	10	10	10	10	10	10	10	10	10	10	10	10	10	10	10	10	6.9	5.9	7.9	10	10	10
Houston Pilots C - 25/26	10	10	10	10	10	10	10	10	10	10	10	10	10	10	10	10	10	10	7.9	6.9	7.9	10	10	10
Houston Pilots B - 11/12	10	10	10	9	10	10	10	10	10	10	10	10	10	10	10	10	10	10	7.9	5.9	6.9	10	10	10
Houston Pilots A - 1 & 2 Bravo	10	9	6.9	6.9	6.9	7.9	10	10	10	10	10	10	10	10	10	10	10	9	6.9	5.9	6.9	7.9	7.9	10

**NOTE:** This is automated data that may/may not agree with the official BAM thinking that's found on the daily slides or special visibility report slides. This data should be used as a guide only

# Houston Pilots Wind Chart



Sustained Wind 10 Knots  
Gusts 15 Knots  
Wind from the SE



Wind	Mon 2 pm	Mon 3 pm	Mon 4 pm	Mon 5 pm	Mon 6 pm	Mon 7 pm	Mon 8 pm	Mon 9 pm	Mon 10 pm	Mon 11 pm	Tue 12 am	Tue 1 am	Tue 2 am	Tue 3 am	Tue 4 am	Tue 5 am	Tue 6 am	Tue 7 am	Tue 8 am	Tue 9 am	Tue 10 am	Tue 11 am	Tue 12 pm	Tue 1 pm
Houston Pilots N - 610 Bridge	13 25 ↗	13 26 ↗	14 28 ↗	14 28 ↗	14 28 ↗	14 26 ↗	13 25 ↗	12 23 ↗	10 22 ↗	10 21 ↗	9 20 ↗	8 18 ↗	8 17 ↗	8 16 ↗	7 16 ↗	7 15 ↗	7 15 ↗	6 14 ↗	6 14 ↗	8 15 ↗	8 17 ↗	10 21 ↗	12 22 ↗	13 24 ↗
Houston Pilots M - Kinder 1	13 25 ↗	13 26 ↗	14 26 ↗	14 28 ↗	14 28 ↗	13 26 ↗	13 25 ↗	12 23 ↗	10 22 ↗	10 21 ↗	9 20 ↗	8 18 ↗	8 17 ↗	8 16 ↗	7 16 ↗	7 15 ↗	7 15 ↗	6 14 ↗	6 14 ↗	8 15 ↗	8 17 ↗	10 20 ↗	12 22 ↗	13 24 ↗
Houston Pilots L - Greens Bayou	13 25 ↗	14 25 ↗	14 26 ↗	14 26 ↗	14 26 ↗	13 25 ↗	13 24 ↗	12 23 ↗	10 22 ↗	10 21 ↗	9 20 ↗	8 18 ↗	8 17 ↗	8 16 ↗	8 16 ↗	7 15 ↗	7 15 ↗	6 14 ↗	6 14 ↗	8 15 ↗	8 17 ↗	10 20 ↗	12 22 ↗	13 24 ↗
Houston Pilots K - Shell Crude	13 24 ↗	14 25 ↗	14 26 ↗	14 26 ↗	14 26 ↗	13 25 ↗	13 24 ↗	12 23 ↗	10 22 ↗	10 21 ↗	9 20 ↗	8 18 ↗	8 17 ↗	8 17 ↗	8 16 ↗	7 16 ↗	7 15 ↗	7 14 ↗	6 14 ↗	8 15 ↗	8 17 ↗	10 20 ↗	12 22 ↗	13 24 ↗
Houston Pilots J - Lynchburg Ferries	13 25 ↗	14 25 ↗	14 26 ↗	15 26 ↗	15 26 ↗	14 25 ↗	13 24 ↗	12 23 ↗	10 22 ↗	10 21 ↗	9 20 ↗	8 18 ↗	8 17 ↗	8 16 ↗	8 16 ↗	7 15 ↗	7 15 ↗	6 14 ↗	6 13 ↗	7 15 ↗	8 17 ↗	10 20 ↗	13 22 ↗	13 24 ↗
Houston Pilots I - Exxon 3	15 24 ↗	15 25 ↗	15 25 ↗	16 26 ↗	16 25 ↗	16 25 ↗	15 24 ↗	15 23 ↗	15 22 ↗	15 22 ↗	14 21 ↗	13 21 ↗	13 20 ↗	13 18 ↗	12 17 ↗	10 17 ↗	10 17 ↗	10 16 ↗	9 15 ↗	10 16 ↗	12 17 ↗	13 20 ↗	14 22 ↗	15 24 ↗
Houston Pilots H - Morgans Point	15 24 ↗	15 25 ↗	15 25 ↗	16 25 ↗	16 25 ↗	16 24 ↗	15 24 ↗	15 23 ↗	15 22 ↗	15 22 ↗	14 21 ↗	14 21 ↗	13 20 ↗	13 20 ↗	12 18 ↗	12 17 ↗	10 17 ↗	10 16 ↗	10 16 ↗	10 16 ↗	12 18 ↗	13 20 ↗	14 22 ↗	15 24 ↗
Houston Pilots G - 75/76	15 25 ↗	16 25 ↗	16 26 ↗	17 26 ↗	17 26 ↗	17 26 ↗	17 25 ↗	17 24 ↗	16 23 ↗	16 23 ↗	16 23 ↗	15 22 ↗	15 22 ↗	15 22 ↗	14 20 ↗	13 20 ↗	13 18 ↗	13 17 ↗	13 17 ↗	13 18 ↗	14 20 ↗	15 22 ↗	15 23 ↗	15 24 ↗
Houston Pilots F - 63/64	15 25 ↗	16 25 ↗	16 26 ↗	17 26 ↗	17 26 ↗	17 25 ↗	17 24 ↗	17 24 ↗	16 23 ↗	16 23 ↗	16 23 ↗	16 22 ↗	15 22 ↗	15 22 ↗	15 21 ↗	14 20 ↗	13 20 ↗	13 18 ↗	13 17 ↗	13 18 ↗	14 21 ↗	15 22 ↗	15 23 ↗	15 24 ↗
Houston Pilots E - 51/52	15 24 ↗	15 25 ↗	16 25 ↗	16 25 ↗	16 25 ↗	16 24 ↗	16 24 ↗	16 23 ↗	16 23 ↗	16 23 ↗	16 23 ↗	16 22 ↗	16 22 ↗	15 22 ↗	15 21 ↗	14 20 ↗	14 20 ↗	13 18 ↗	13 18 ↗	13 20 ↗	14 21 ↗	15 22 ↗	15 23 ↗	15 24 ↗
Houston Pilots D - 37/38	15 24 ↗	15 24 ↗	16 25 ↗	16 25 ↗	16 24 ↗	16 24 ↗	16 23 ↗	16 23 ↗	16 23 ↗	16 23 ↗	16 23 ↗	16 22 ↗	16 22 ↗	15 22 ↗	15 21 ↗	14 20 ↗	14 20 ↗	13 18 ↗	13 18 ↗	13 20 ↗	14 21 ↗	15 22 ↗	15 23 ↗	15 24 ↗
Houston Pilots C - 25/26	15 23 ↗	15 24 ↗	16 24 ↗	16 24 ↗	16 24 ↗	15 24 ↗	15 23 ↗	15 22 ↗	15 22 ↗	15 22 ↗	15 22 ↗	15 22 ↗	15 22 ↗	15 22 ↗	15 21 ↗	14 20 ↗	13 20 ↗	13 18 ↗	13 18 ↗	13 20 ↗	14 21 ↗	15 22 ↗	15 23 ↗	15 24 ↗
Houston Pilots B - 11/12	15 22 ↗	15 22 ↗	15 24 ↗	15 24 ↗	15 23 ↗	15 23 ↗	15 22 ↗	15 21 ↗	15 22 ↗	15 22 ↗	15 22 ↗	15 22 ↗	15 22 ↗	14 22 ↗	14 20 ↗	13 20 ↗	13 18 ↗	13 18 ↗	13 17 ↗	13 18 ↗	13 20 ↗	14 21 ↗	15 22 ↗	15 23 ↗
Houston Pilots A - 1 & 2 Bravo	15 21 ↗	15 22 ↗	15 23 ↗	15 24 ↗	15 23 ↗	15 23 ↗	15 23 ↗	16 23 ↗	16 23 ↗	16 23 ↗	16 23 ↗	16 23 ↗	16 23 ↗	16 22 ↗	15 22 ↗	15 21 ↗	14 20 ↗	14 20 ↗	13 18 ↗	13 20 ↗	14 20 ↗	15 21 ↗	15 22 ↗	15 23 ↗

NOTE: This is automated data that may/may not agree with the official BAM thinking that's found on the daily slides.  
This data should be used as a guide only.

# Houston Pilots: MON. 4/28/2025

## Forecast Discussion

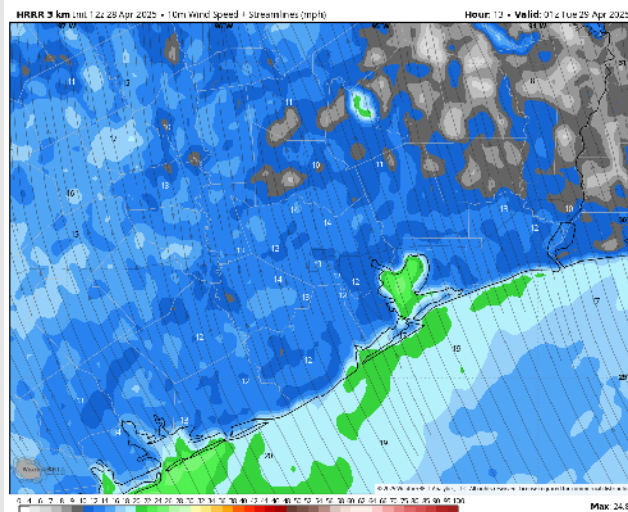
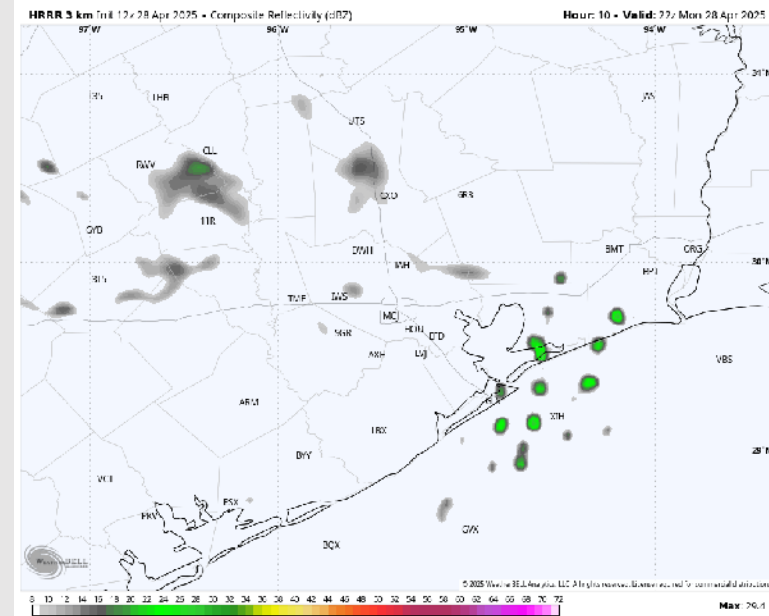
**Precip:** Isolated showers (10-20%) will be possible through 7PM today.

**Wind:** Winds will be out of the S/SE through the rest of today. **N of Morgan's Point:** Winds will be at 8 – 13 kts for the rest of the day. **S of Morgan's Point:** Winds will be at 10 – 15 kts, briefly increasing to 15 – 20 kts from 4PM to 12AM. **Wind gusts up to 25 kts will be possible for all Stations throughout the day.**

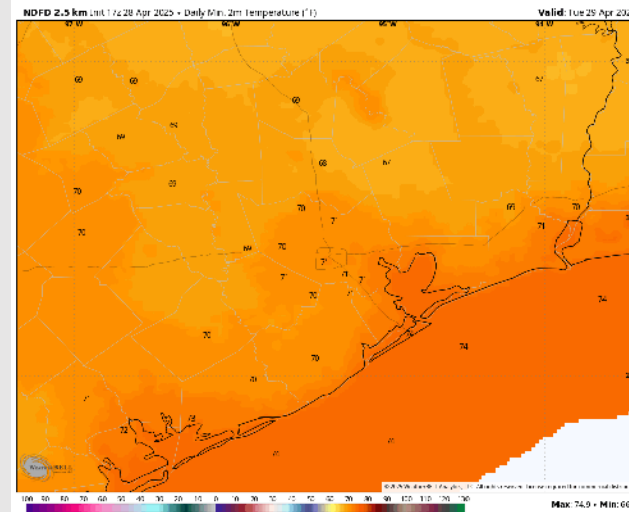
**Low Temps:** **N of Morgan's Point:** Near 70 F. **S of Morgan's Point:** Mid 70s F.

**Visibility:** No visibility concerns for the rest of today.

## Precip Image: 5 PM CT



**Wind Speed:**  
**8 PM CT**



**Low Temps**  
**TUE AM**



# Houston Pilots: TUE. 4/29/2025

## Forecast Discussion

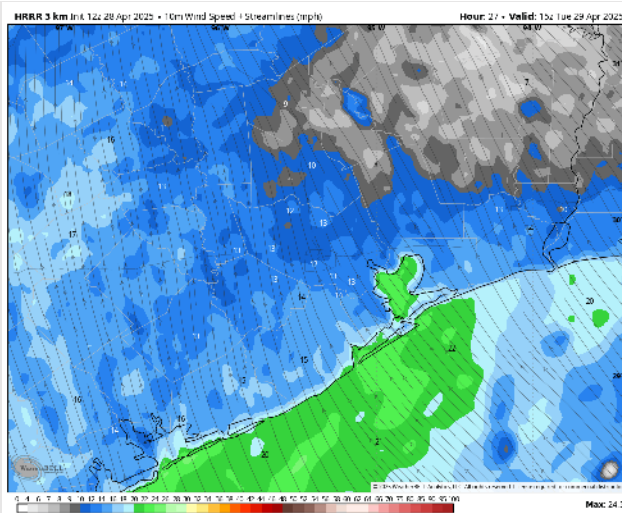
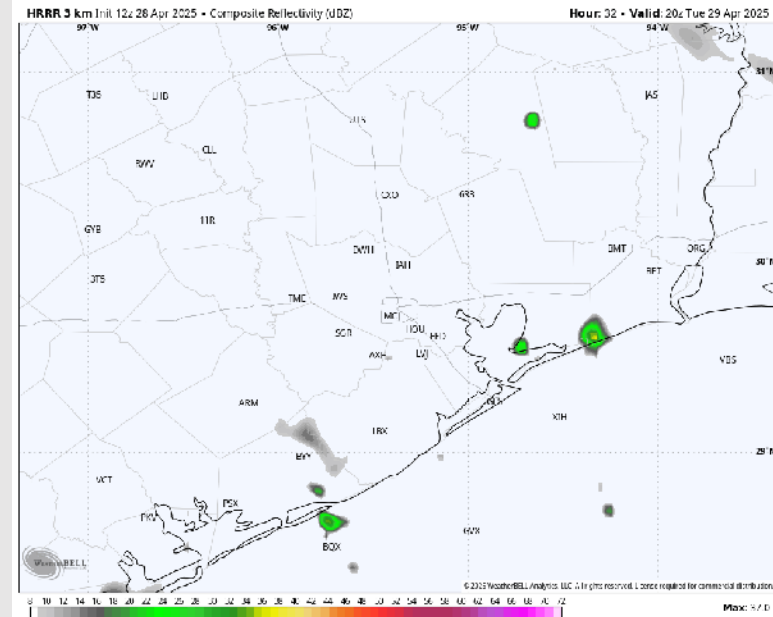
**Precip:** Hit/miss (20%) showers in play S of Morgan's Point after 2PM.

**Wind:** Winds will be out of the S/SE throughout Tuesday. **N of Morgan's Point:** Winds will be at 3 – 8 kts through 10 AM, increasing to 8 – 13 kts for the rest of the day. **S of Morgan's Point:** Winds will be at 13 – 18 kts throughout the day. **Wind gusts up to 25 kts will be possible for all Stations throughout Tuesday.**


**High Temps:** **N of Morgan's Point:** Mid 80s F. **S of Morgan's Point:** Near 80 F.

**Visibility:** Not anticipating visibility concerns for Tuesday.

## Precip Image: 3 PM CT



**Wind Speed:**  
10 AM CT



**High Temps**  
**Tuesday**

## Forecast Discussion

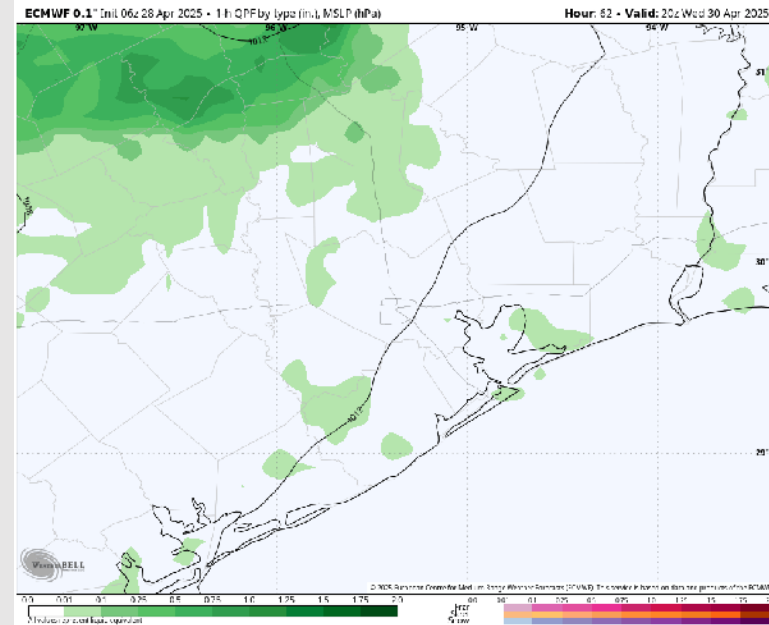
**Precip:** Scattered showers (30%) will be possible for all Stations throughout the day. Showers are expected to become more widespread (60%) after 8PM.

**Wind:** Winds will be out of the SE throughout Wednesday. **N of Morgan's Point:** Winds will be at 8 – 13 kts throughout the day. **S of Morgan's Point:** Winds will be at 17 – 22 kts throughout the day. **Wind gusts of 20 – 25 kts will be possible for all Stations throughout the day. A few gusts up to 30 kts will be possible from 10AM to 7PM.**

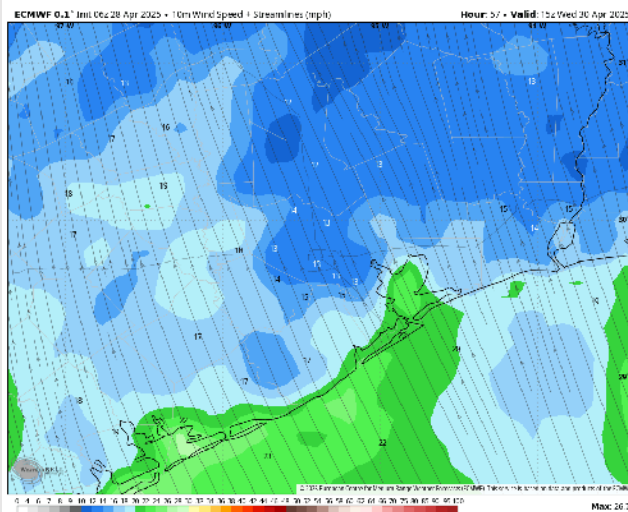
**High Temps:** **N of Morgan's Point:** Mid 80s F. **S of Morgan's Point:** Near 80 F.

**Visibility:** No visibility concerns for Wednesday.

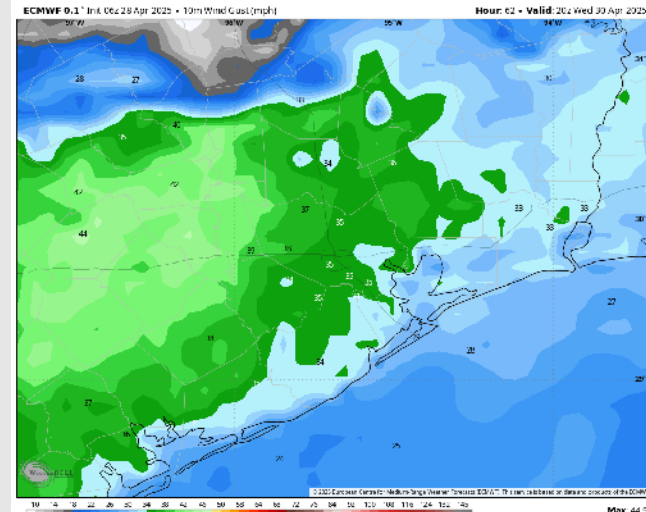
## Precip Image: 2 PM CT



Wind Speed  
10 AM CT

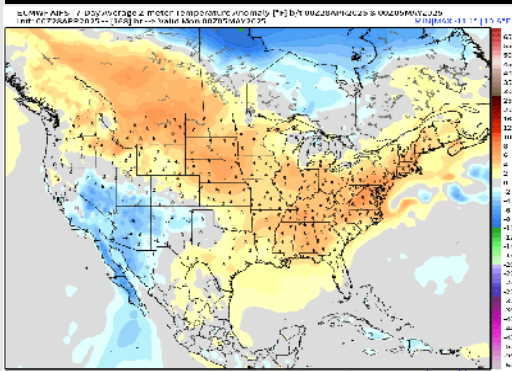


PEAK Wind  
Gusts

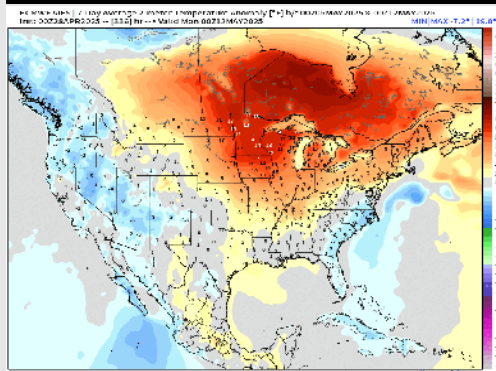


# Houston Pilots: 4/28/25

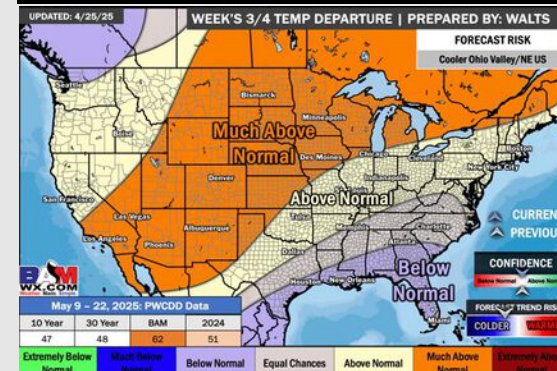
## Next 7 Day Temperature Departure




## 8-14 Day Temperature Departure



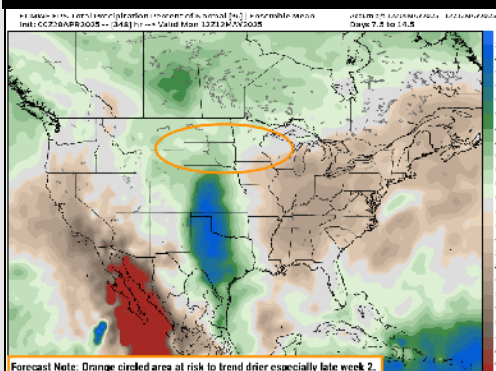
## 15-30 Day Temperature Departure



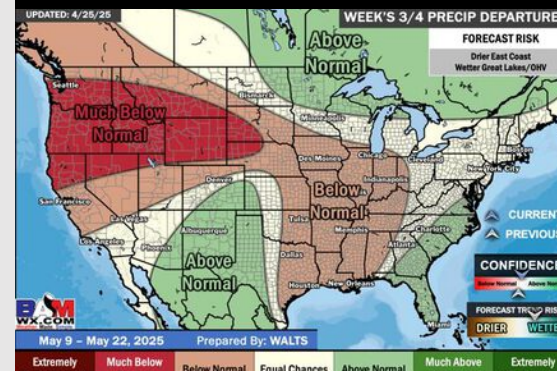
## Next 7 Day Total Precipitation



## 8-14 Day % of Average Precip.



## 15-30 Day % of Average Precip.



- Temps are expected to be slightly above normal the next 7 days. Scattered rain showers expected throughout the week with heaviest rain over next weekend.
- Near normal temps and well above normal rainfall is favored 8 - 14 days from now.
- Below normal temperatures and below normal precipitation chances are favored for mid May.