

Houston Pilots Forecast Package



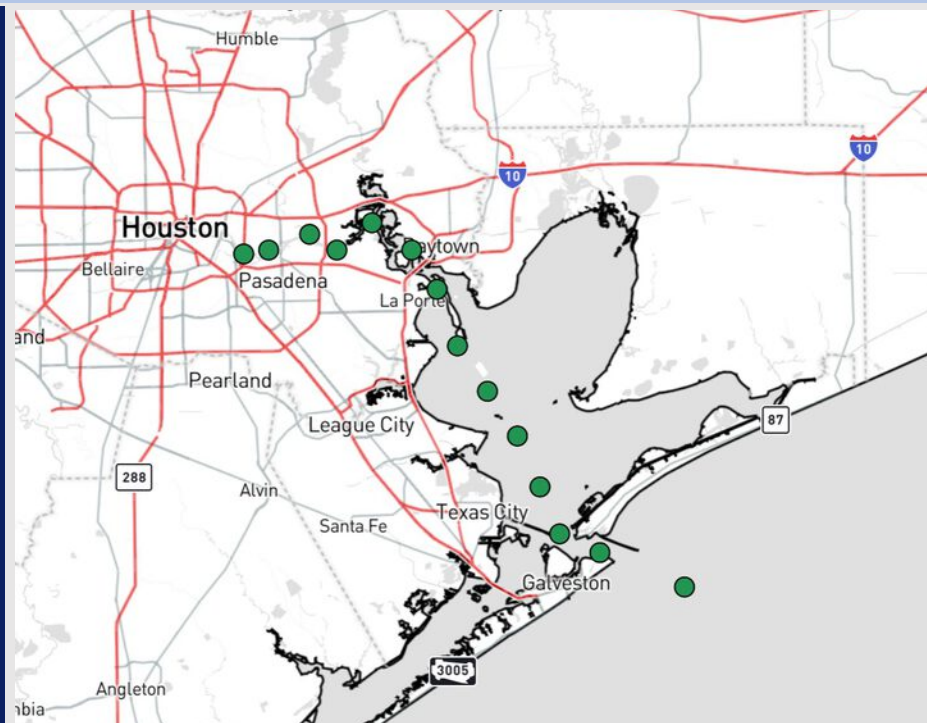
Updated: 11:00 PM CT

Sunday, April 27, 2025

Forecaster: Tyler Riggles

Weather Headlines

- Isolated showers will be possible at times across the next 72 hours.
- **Gusts up to 30 kts will be possible at times for all Stations over the next 72 hours.**
- Watching for wave heights reaching 4-5' for the Boarding Station on Wednesday.



Current Radar: 10:43 PM CT

As always, please do not hesitate to reach out to us with any forecast questions at **(317)-560-8122**. **Press 1 for forecast questions.**

You can also access real-time forecast updates and 24/7 meteorological chat assistance on your [Clarity](#) app. Click [here](#) for login assistance.



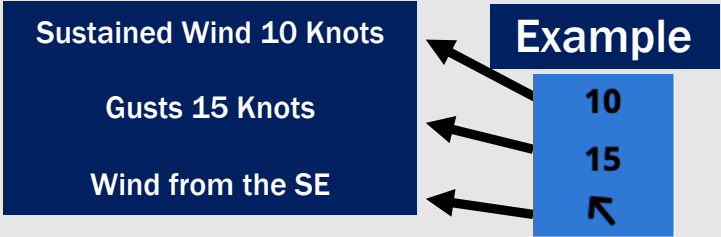
Houston Pilots Visibility Chart (miles)



Visibility	Mon 12 am	Mon 1 am	Mon 2 am	Mon 3 am	Mon 4 am	Mon 5 am	Mon 6 am	Mon 7 am	Mon 8 am	Mon 9 am	Mon 10 am	Mon 11 am	Mon 12 pm	Mon 1 pm	Mon 2 pm	Mon 3 pm	Mon 4 pm	Mon 5 pm	Mon 6 pm	Mon 7 pm	Mon 8 pm	Mon 9 pm	Mon 10 pm	Mon 11 pm
Houston Pilots N - 610 Bridge	10	10	10	10	10	10	9	10	10	8	10	10	10	10	10	10	10	10	10	10	10	10	10	10
Houston Pilots M - Kinder 1	10	10	10	10	10	10	9	10	10	8	10	10	10	10	10	10	10	10	10	10	10	10	10	10
Houston Pilots L - Greens Bayou	10	10	10	10	10	10	7.9	10	10	8	10	10	10	10	10	10	10	10	10	10	10	10	10	10
Houston Pilots K - Shell Crude	10	10	10	10	10	9	7.9	10	10	8	10	10	10	10	10	10	10	10	10	10	10	10	10	10
Houston Pilots J - Lynchburg Ferries	10	10	10	10	10	10	9	10	10	8	10	10	10	10	10	10	10	10	10	10	10	10	10	10
Houston Pilots I - Exxon 3	10	10	10	10	10	9	7.9	10	10	6.9	10	10	10	10	10	10	10	10	10	10	10	10	10	10
Houston Pilots H - Morgans Point	10	10	10	10	10	10	9	10	10	6.9	10	10	10	10	10	10	10	10	10	10	10	10	10	10
Houston Pilots G - 75/76	10	10	10	10	10	9	10	10	6.9	6.9	10	10	10	10	10	10	10	10	10	10	10	10	10	10
Houston Pilots F - 63/64	10	10	10	10	10	9	10	10	6.9	6.9	10	10	10	10	10	10	10	10	10	10	10	10	10	10
Houston Pilots E - 51/52	10	10	10	10	10	9	10	10	6.9	6.9	10	10	10	10	10	10	10	9	10	10	10	9	10	10
Houston Pilots D - 37/38	10	10	10	10	10	9	10	10	6.9	6.9	10	10	10	10	10	10	10	9	10	10	10	9	10	10
Houston Pilots C - 25/26	10	10	10	10	10	10	10	10	7.9	6.9	10	10	10	10	10	10	10	9	10	10	10	9	10	10
Houston Pilots B - 11/12	10	10	10	10	9	9	10	10	6.9	6.9	10	10	10	10	10	10	10	9	10	10	10	6.9	10	10
Houston Pilots A - 1 & 2 Bravo	10	9	9	6.9	6.9	7.9	7.9	7.9	6.9	6.9	9	10	10	10	10	10	6.9	6.9	6.9	6.9	6.9	6.9	6.9	10

NOTE: This is automated data that may/may not agree with the official BAM thinking that's found on the daily slides or special visibility report slides. This data should be used as a guide only

Houston Pilots Wind Chart



Wind	Mon 12 am	Mon 1 am	Mon 2 am	Mon 3 am	Mon 4 am	Mon 5 am	Mon 6 am	Mon 7 am	Mon 8 am	Mon 9 am	Mon 10 am	Mon 11 am	Mon 12 pm	Mon 1 pm	Mon 2 pm	Mon 3 pm	Mon 4 pm	Mon 5 pm	Mon 6 pm	Mon 7 pm	Mon 8 pm	Mon 9 pm	Mon 10 pm	Mon 11 pm
Houston Pilots N - 610 Bridge	8 17 ↕	8 16 ↕	7 15 ↕	7 15 ↕	7 15 ↕	7 15 ↕	6 15 ↕	6 14 ↕	6 14 ↕	8 16 ↕	8 18 ↕	10 21 ↕	12 22 ↕	13 24 ↕	13 25 ↕	13 26 ↕	14 28 ↕	14 28 ↕	14 26 ↕	13 26 ↕	13 25 ↕	12 24 ↕	10 22 ↕	10 22 ↕
Houston Pilots M - Kinder 1	8 17 ↕	8 16 ↕	7 15 ↕	7 15 ↕	7 14 ↕	7 14 ↕	6 14 ↕	6 14 ↕	6 14 ↕	8 16 ↕	8 18 ↕	10 21 ↕	12 22 ↕	13 24 ↕	13 25 ↕	13 26 ↕	14 26 ↕	14 28 ↕	14 26 ↕	13 26 ↕	13 25 ↕	12 23 ↕	10 22 ↕	10 22 ↕
Houston Pilots L - Greens Bayou	8 16 ↕	8 15 ↕	7 15 ↕	7 15 ↕	7 14 ↕	7 14 ↕	6 14 ↕	6 14 ↕	6 14 ↕	8 16 ↕	8 18 ↕	10 20 ↕	12 22 ↕	13 23 ↕	13 25 ↕	13 25 ↕	14 26 ↕	14 26 ↕	14 26 ↕	13 26 ↕	13 24 ↕	12 23 ↕	10 22 ↕	10 21 ↕
Houston Pilots K - Shell Crude	8 16 ↕	8 16 ↕	7 15 ↕	7 15 ↕	7 15 ↕	7 15 ↕	6 15 ↕	6 14 ↕	6 14 ↕	8 16 ↕	8 18 ↕	10 20 ↕	12 22 ↕	13 23 ↕	13 24 ↕	13 25 ↕	14 25 ↕	14 26 ↕	14 26 ↕	13 25 ↕	13 24 ↕	12 23 ↕	10 22 ↕	10 21 ↕
Houston Pilots J - Lynchburg Ferries	8 16 ↕	7 15 ↕	7 15 ↕	7 14 ↕	6 14 ↕	7 14 ↕	6 14 ↕	6 14 ↕	6 14 ↕	8 15 ↕	8 17 ↕	10 20 ↕	12 22 ↕	13 23 ↕	13 24 ↕	14 25 ↕	14 26 ↕	14 26 ↕	14 26 ↕	13 25 ↕	13 24 ↕	12 23 ↕	10 21 ↕	10 21 ↕
Houston Pilots I - Exxon 3	12 18 ↕	10 17 ↕	10 17 ↕	10 16 ↕	10 16 ↕	10 16 ↕	10 16 ↕	9 16 ↕	9 15 ↕	10 17 ↕	12 18 ↕	13 20 ↕	14 22 ↕	14 23 ↕	15 24 ↕	15 24 ↕	15 25 ↕	15 26 ↕	16 26 ↕	16 25 ↕	15 24 ↕	15 23 ↕	15 22 ↕	15 22 ↕
Houston Pilots H - Morgans Point	12 18 ↕	12 17 ↕	10 17 ↕	10 17 ↕	10 16 ↕	10 16 ↕	10 16 ↕	10 16 ↕	10 16 ↕	10 17 ↕	12 18 ↕	13 20 ↕	13 22 ↕	14 23 ↕	15 24 ↕	15 24 ↕	15 25 ↕	15 25 ↕	16 26 ↕	15 25 ↕	15 24 ↕	15 23 ↕	15 22 ↕	15 22 ↕
Houston Pilots G - 75/76	13 20 ↕	13 20 ↕	13 20 ↕	13 18 ↕	13 18 ↕	13 18 ↕	13 17 ↕	13 17 ↕	12 17 ↕	13 20 ↕	14 20 ↕	14 22 ↕	15 23 ↕	15 24 ↕	15 25 ↕	15 25 ↕	16 26 ↕	16 26 ↕	17 26 ↕	17 25 ↕	17 25 ↕	17 24 ↕	17 23 ↕	16 23 ↕
Houston Pilots F - 63/64	13 20 ↕	13 20 ↕	13 20 ↕	13 20 ↕	13 18 ↕	13 18 ↕	13 17 ↕	13 17 ↕	13 17 ↕	13 20 ↕	14 20 ↕	15 22 ↕	15 23 ↕	15 23 ↕	15 25 ↕	15 25 ↕	16 25 ↕	16 26 ↕	16 26 ↕	17 25 ↕	16 24 ↕	16 24 ↕	16 23 ↕	16 23 ↕
Houston Pilots E - 51/52	13 20 ↕	13 20 ↕	13 20 ↕	13 20 ↕	13 20 ↕	13 20 ↕	13 18 ↕	13 17 ↕	13 17 ↕	13 20 ↕	14 20 ↕	15 22 ↕	15 23 ↕	15 23 ↕	15 24 ↕	15 24 ↕	16 25 ↕	16 25 ↕	16 25 ↕	16 24 ↕	16 23 ↕	16 23 ↕	16 23 ↕	16 23 ↕
Houston Pilots D - 37/38	13 20 ↕	13 20 ↕	13 20 ↕	13 20 ↕	13 20 ↕	13 20 ↕	13 18 ↕	13 18 ↕	13 17 ↕	13 20 ↕	14 20 ↕	14 22 ↕	15 23 ↕	15 23 ↕	15 24 ↕	15 24 ↕	15 24 ↕	15 25 ↕	15 25 ↕	15 24 ↕	15 23 ↕	16 23 ↕	16 23 ↕	16 23 ↕
Houston Pilots C - 25/26	13 20 ↕	13 20 ↕	13 20 ↕	13 20 ↕	13 20 ↕	13 20 ↕	13 18 ↕	13 17 ↕	13 17 ↕	13 20 ↕	13 20 ↕	14 21 ↕	15 22 ↕	15 22 ↕	15 23 ↕	15 24 ↕	15 24 ↕	15 24 ↕	15 24 ↕	15 22 ↕	15 22 ↕	15 23 ↕	15 23 ↕	16 22 ↕
Houston Pilots B - 11/12	12 18 ↕	13 18 ↕	13 18 ↕	13 18 ↕	13 18 ↕	12 18 ↕	12 17 ↕	12 17 ↕	12 17 ↕	13 18 ↕	13 20 ↕	13 20 ↕	14 21 ↕	15 22 ↕	15 22 ↕	15 23 ↕	15 22 ↕	15 23 ↕	15 22 ↕	15 22 ↕	14 21 ↕	15 22 ↕	15 22 ↕	15 22 ↕
Houston Pilots A - 1 & 2 Bravo	13 20 ↕	14 20 ↕	14 20 ↕	14 20 ↕	14 20 ↕	14 20 ↕	13 18 ↕	13 18 ↕	13 18 ↕	13 20 ↕	13 20 ↕	14 21 ↕	14 21 ↕	15 22 ↕	15 22 ↕	15 22 ↕	15 22 ↕	15 22 ↕	15 22 ↕	15 22 ↕	15 22 ↕	16 23 ↕	16 23 ↕	16 23 ↕

NOTE: This is automated data that may/may not agree with the official BAM thinking that's found on the daily slides.
This data should be used as a guide only.

Houston Pilots: MON. 4/28/2025

Forecast Discussion

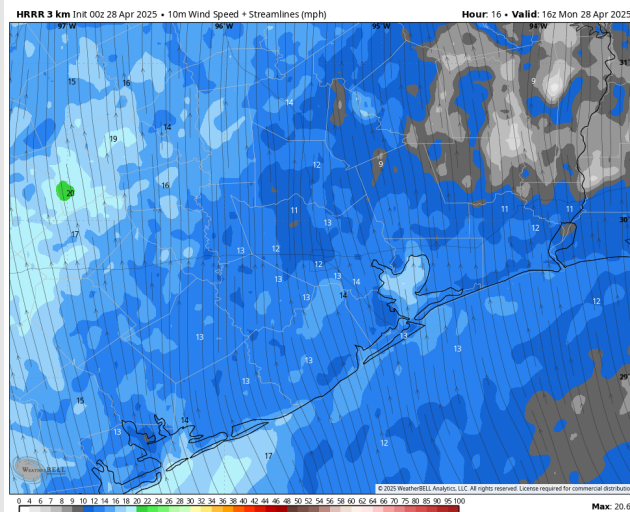
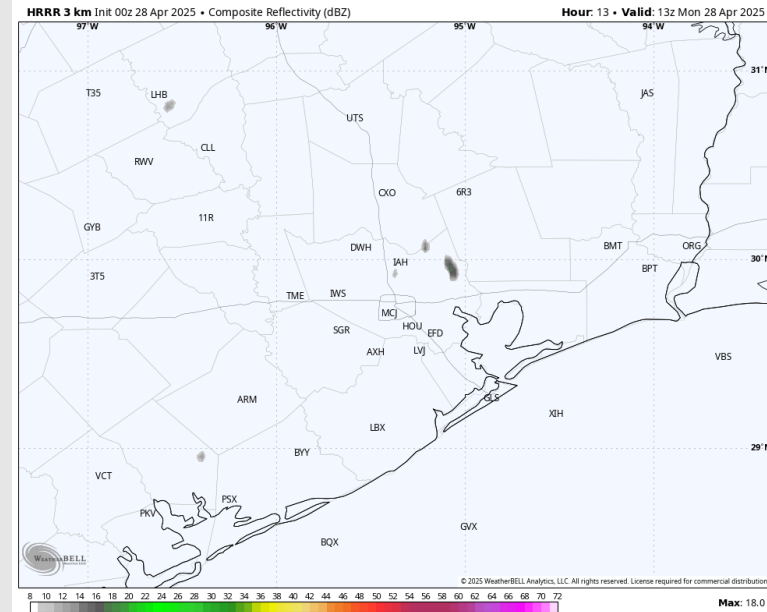
Precip: Isolated showers (10-20%) will be possible from 7AM – 5 PM for all Stations today.

Wind: Winds will be out of the S/SE throughout the day. **N of Morgan's Point:** Winds will be at 3 – 7 kts through 9AM before increasing to 8 – 13 kts. **S of Morgan's Point:** Winds will be at 11 – 16 kts throughout the day. **Wind gusts up to 22 kts will be possible for all Stations throughout the day.**

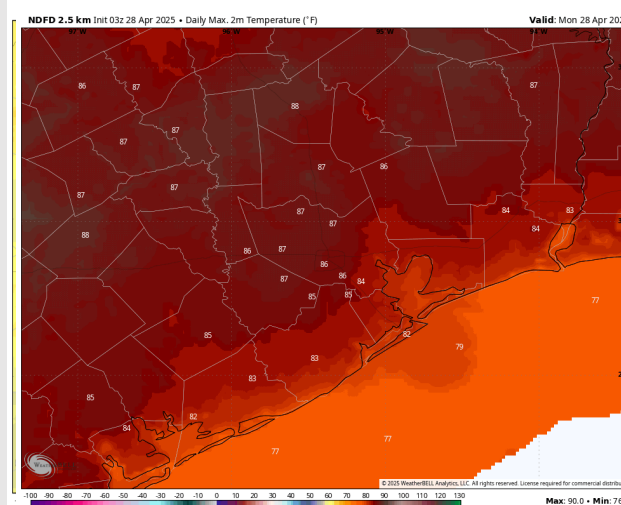
High Temps: **N of Morgan's Point:** Mid 80s F. **S of Morgan's Point:** Near 80 F.

Visibility: No visibility concerns for today.

Precip Image: 8 AM CT



Wind Speed:
11 AM CT



High Temps
Today

Houston Pilots: TUE. 4/29/2025

Forecast Discussion

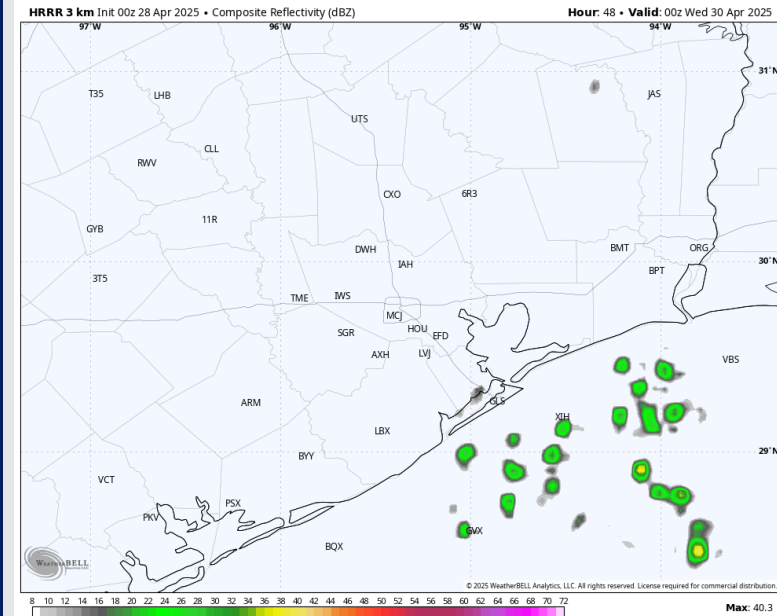
Precip: Hit/miss (40%) showers in play S of Morgan's Point after 3PM.

Wind: Winds will be out of the S/SE throughout Tuesday. **N of Morgan's Point:** Winds will be at 3 – 8 kts through 10 AM, increasing to 7 – 12 kts for the rest of the day. **S of Morgan's Point:** Winds will be at 10 – 15 kts throughout the day. **Wind gusts up to 25 kts will be possible for all Stations throughout Tuesday.**

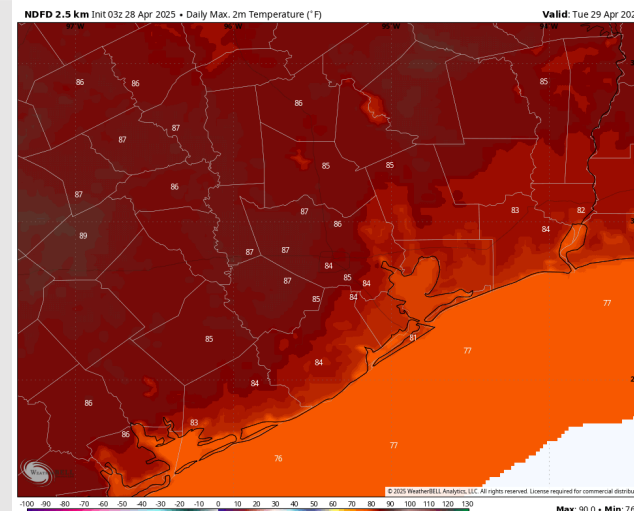
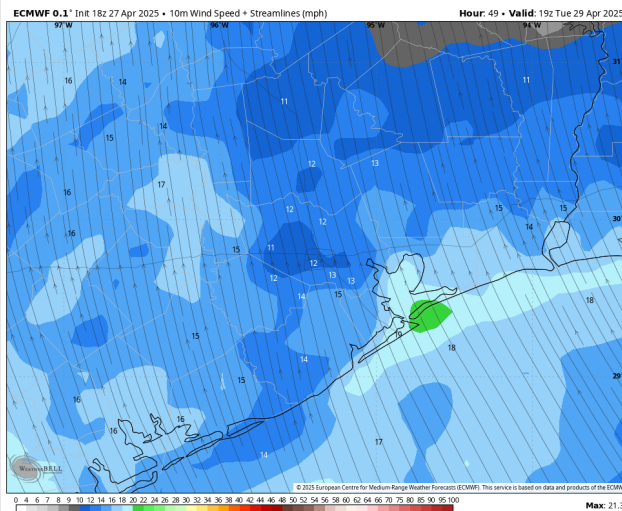
High Temps: **N of Morgan's Point:** Mid 80s F. **S of Morgan's Point:** Near 80 F.

Visibility: Not anticipating visibility concerns for Tuesday.

Precip Image: 7 PM CT



Wind Speed:
2 PM CT



High Temps
Tuesday

Forecast Discussion

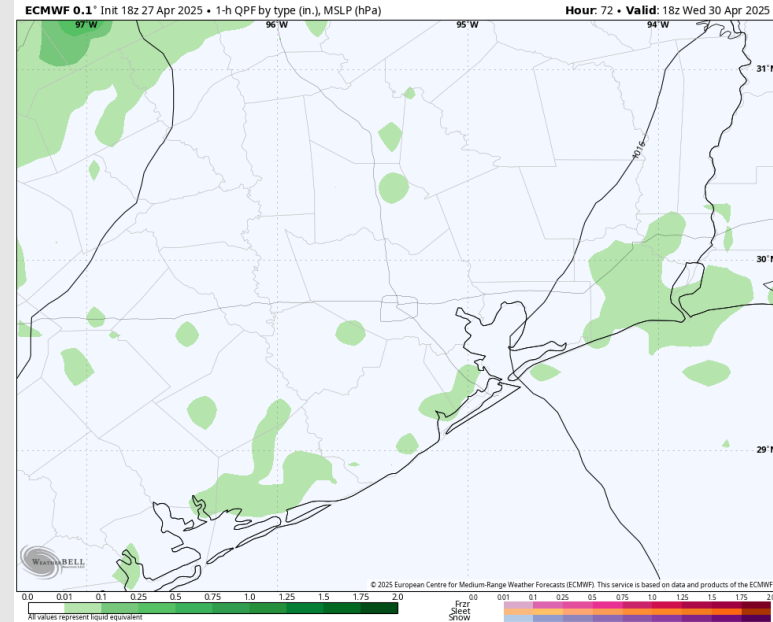
Precip: Isolated showers (10%) will be possible for Stations S of Morgan's Point through 9 AM, then for all Stations after that time.

Wind: Winds will be out of the SE throughout Wednesday. **N of Morgan's Point:** Winds will be at 7 – 12 kts throughout the day. **S of Morgan's Point:** Winds will be at 17 – 22 kts throughout the day. **Wind gusts of 25 – 30 kts will be possible for all Station throughout the day.**

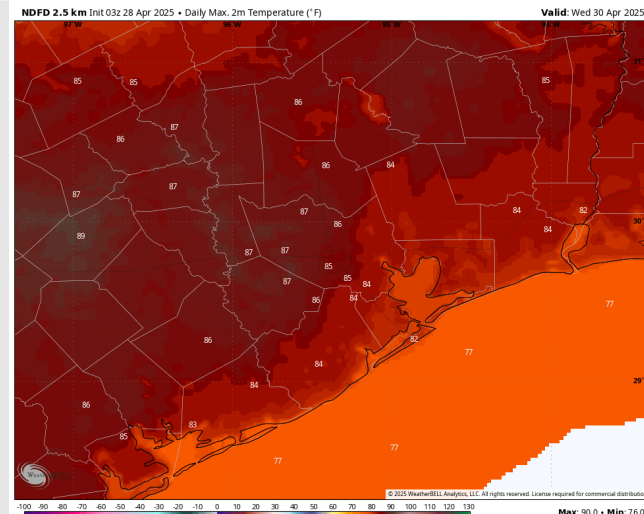
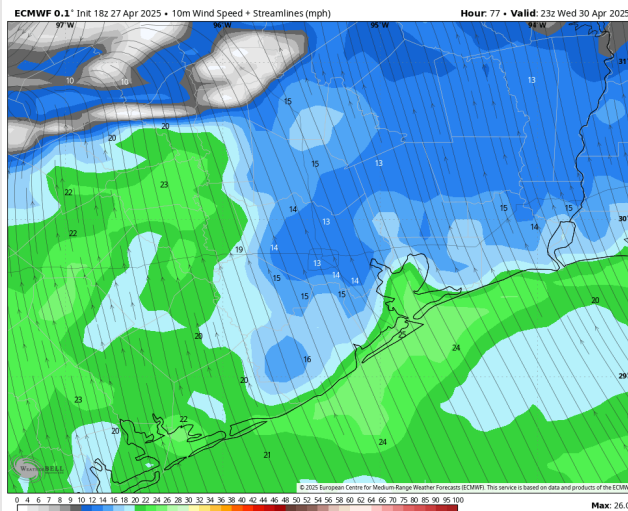
High Temps: **N of Morgan's Point:** Mid 80s F. **S of Morgan's Point:** Near 80 F.

Visibility: No visibility concerns for Wednesday.

Precip Image: 1 PM CT



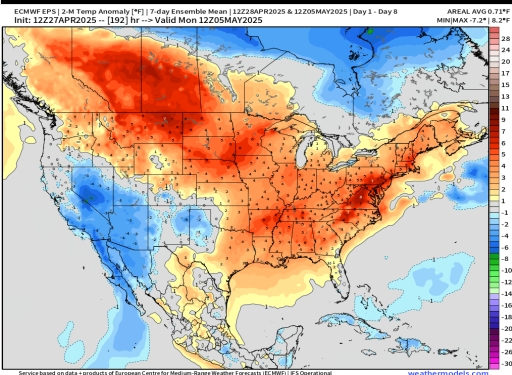
Wind Speed
6 PM CT



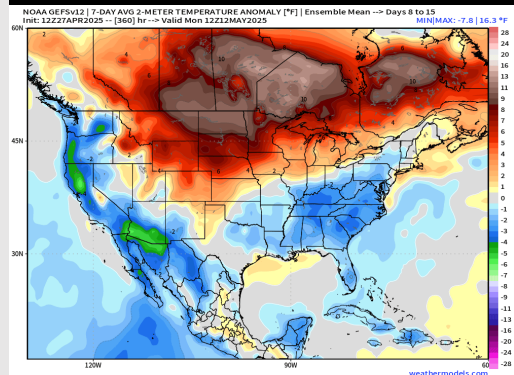
High Temps
Wednesday

Houston Pilots: 4/28/25

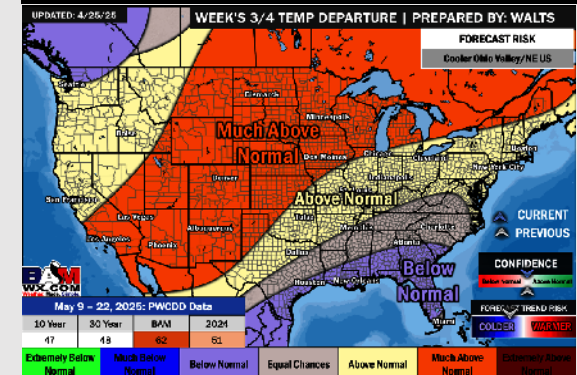
Next 7 Day Temperature Departure



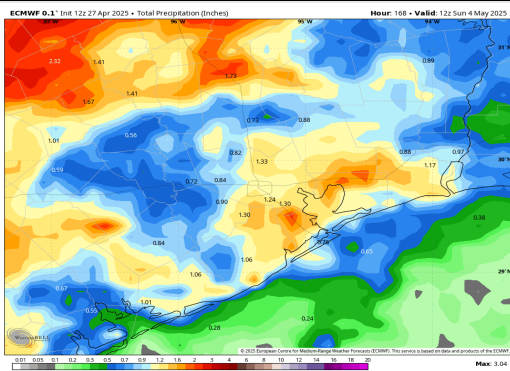
8-14 Day Temperature Departure



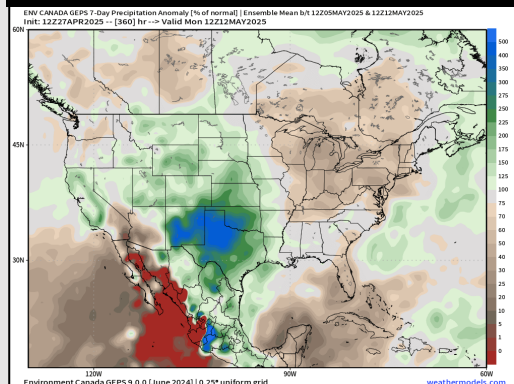
15-30 Day Temperature Departure



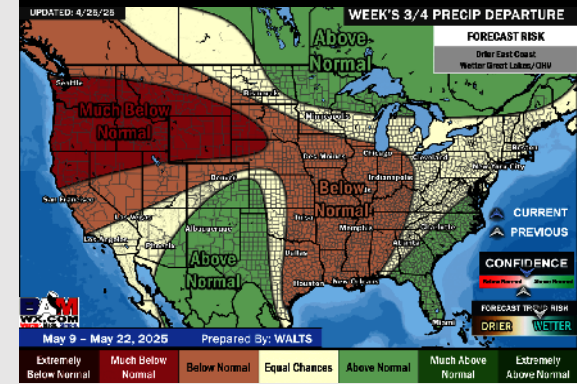
Next 7 Day Total Precipitation



8-14 Day % of Average Precip.



15-30 Day % of Average Precip.



- Temps are expected to be above normal the next 7 days. Scattered rain showers expected throughout the week with heaviest rain over next weekend.
- Near normal temps and well above normal rainfall is favored 8 - 14 days from now.
- Below normal temperatures and below normal precipitation chances are favored for mid May.