

Houston Pilots Forecast Package



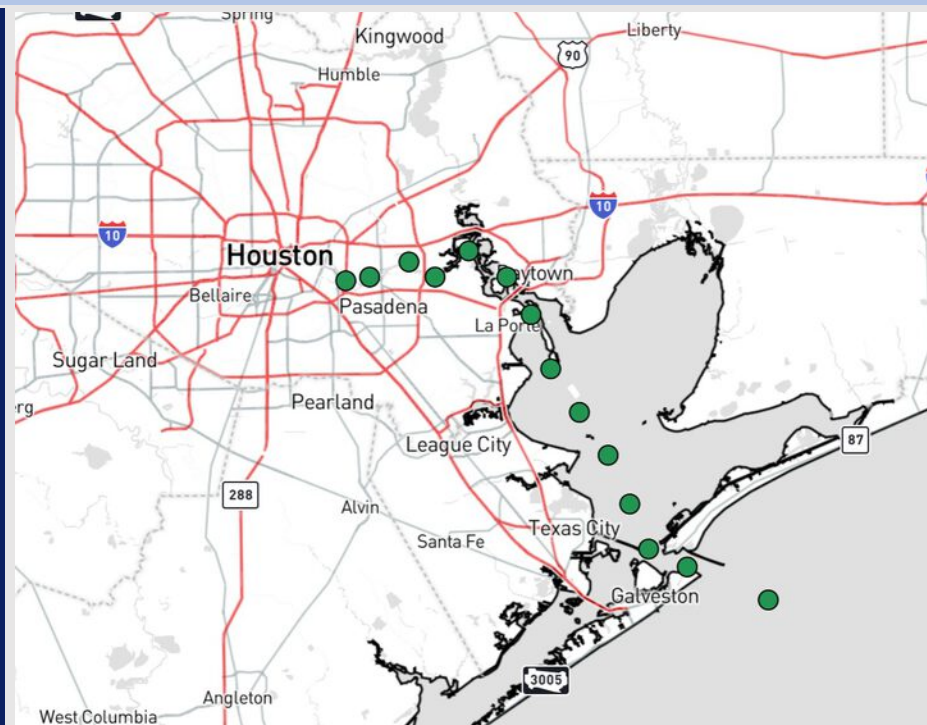
Updated: 11:10 PM CT

Saturday, April 26, 2025

Forecaster: Tyler Riggles

Weather Headlines

- Isolated showers possible today and Monday across the area to start the week, with more widespread chances mid-late week.
- **Gusts up to 25 kts will be possible for all Stations on Monday and Tuesday.**
- No visibility concerns for the foreseeable future.



Current Radar: 11:06 PM CT

As always, please do not hesitate to reach out to us with any forecast questions at **(317)-560-8122. Press 1 for forecast questions.**

You can also access real-time forecast updates and 24/7 meteorological chat assistance on your [Clarity](#) app. Click [here](#) for login assistance.



Houston Pilots Visibility Chart (miles)



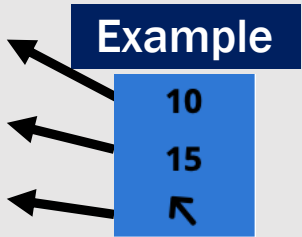
Visibility	Sat 11 pm	Sun 12 am	Sun 1 am	Sun 2 am	Sun 3 am	Sun 4 am	Sun 5 am	Sun 6 am	Sun 7 am	Sun 8 am	Sun 9 am	Sun 10 am	Sun 11 am	Sun 12 pm	Sun 1 pm	Sun 2 pm	Sun 3 pm	Sun 4 pm	Sun 5 pm	Sun 6 pm	Sun 7 pm	Sun 8 pm	Sun 9 pm	Sun 10 pm
Houston Pilots N - 610 Bridge	10	10	10	10	9	7.9	6.9	6.9	6.9	6.9	6.9	10	10	10	10	10	10	10	10	10	10	10	10	10
Houston Pilots M - Kinder 1	10	10	10	10	9	7.9	6.9	6.9	6.9	6.9	6.9	10	10	10	10	10	10	10	10	10	10	10	10	10
Houston Pilots L - Greens Bayou	10	10	10	10	9	7.9	6.9	6.9	6.9	6.9	6.9	10	10	10	10	10	10	10	10	10	10	10	10	10
Houston Pilots K - Shell Crude	10	10	10	10	9	6.9	6.9	6.9	6.9	6.9	6.9	10	10	10	10	10	10	10	10	10	10	10	10	10
Houston Pilots J - Lynchburg Ferries	10	10	10	10	9	6.9	6.9	6.9	6.9	5.9	6.9	10	10	10	10	10	10	10	10	10	10	10	10	10
Houston Pilots I - Exxon 3	10	10	10	10	9	6.9	6.9	6.9	6.9	5.9	5.9	10	10	10	10	10	10	10	10	10	10	10	10	10
Houston Pilots H - Morgans Point	10	10	10	10	9	6.9	6.9	6.9	6.9	6.9	6.9	10	10	10	10	10	10	10	10	10	10	10	10	10
Houston Pilots G - 75/76	10	10	10	10	7.9	6.9	6.9	6.9	6.9	6.9	6.9	9	10	10	10	10	10	10	10	10	10	10	9	9
Houston Pilots F - 63/64	10	10	10	10	7.9	6.9	6.9	6.9	6.9	6.9	6.9	9	10	10	10	10	10	10	10	10	10	10	9	9
Houston Pilots E - 51/52	10	10	10	10	6.9	6.9	6.9	6.9	6.9	6.9	5.9	9	10	10	10	10	10	10	10	10	10	10	9	9
Houston Pilots D - 37/38	10	10	10	10	6.9	6.9	6.9	6.9	6.9	6.9	5.9	9	10	10	10	10	10	10	10	10	10	10	9	9
Houston Pilots C - 25/26	10	10	10	10	7.9	6.9	6.9	6.9	6.9	6.9	5.9	9	10	10	10	10	10	10	10	10	10	10	9	9
Houston Pilots B - 11/12	10	10	10	9	6.9	6.9	6.9	6.9	6.9	5.9	5.9	7.9	10	10	10	10	10	10	10	10	10	10	9	9
Houston Pilots A - 1 & 2 Bravo	10	9	9	6.9	6.9	6.9	6.9	5.9	5.9	4.9	5.9	7.9	7.9	10	10	10	10	10	9	9	10	7.9	9	9

NOTE: This is automated data that may/may not agree with the official BAM thinking that's found on the daily slides or special visibility report slides. This data should be used as a guide only

Houston Pilots Wind Chart



Sustained Wind 10 Knots
Gusts 15 Knots
Wind from the SE



Wind	Sat 11 pm	Sun 12 am	Sun 1 am	Sun 2 am	Sun 3 am	Sun 4 am	Sun 5 am	Sun 6 am	Sun 7 am	Sun 8 am	Sun 9 am	Sun 10 am	Sun 11 am	Sun 12 pm	Sun 1 pm	Sun 2 pm	Sun 3 pm	Sun 4 pm	Sun 5 pm	Sun 6 pm	Sun 7 pm	Sun 8 pm	Sun 9 pm	Sun 10 pm
Houston Pilots N - 610 Bridge	7 15 ↖	7 14 ↖	6 13 ↖	6 13 ↖	6 12 ↖	6 12 ↖	6 12 ↖	6 10 ↖	5 10 ↖	5 10 ↖	6 12 ↖	6 13 ↖	8 15 ↖	9 17 ↖	10 20 ↖	12 22 ↖	12 23 ↖	12 24 ↖	13 24 ↖	13 24 ↖	13 24 ↖	12 23 ↖	10 22 ↖	10 20 ↖
Houston Pilots M - Kinder 1	7 15 ↖	7 14 ↖	6 13 ↖	6 13 ↖	6 12 ↖	6 12 ↖	6 12 ↖	6 10 ↖	5 10 ↖	5 10 ↖	6 12 ↖	6 13 ↖	8 15 ↖	9 17 ↖	10 20 ↖	12 21 ↖	12 23 ↖	12 24 ↖	13 24 ↖	13 24 ↖	13 24 ↖	12 24 ↖	10 23 ↖	10 21 ↖
Houston Pilots L - Greens Bayou	7 14 ↖	7 14 ↖	6 13 ↖	6 13 ↖	6 12 ↖	6 12 ↖	6 12 ↖	6 10 ↖	5 10 ↖	5 10 ↖	6 12 ↖	6 13 ↖	8 15 ↖	9 17 ↖	10 20 ↖	12 21 ↖	12 22 ↖	12 23 ↖	13 24 ↖	13 24 ↖	13 23 ↖	12 22 ↖	10 21 ↖	9 20 ↖
Houston Pilots K - Shell Crude	7 14 ↖	7 14 ↖	6 13 ↖	6 13 ↖	6 12 ↖	6 12 ↖	6 12 ↖	6 10 ↖	5 10 ↖	5 10 ↖	6 12 ↖	6 13 ↖	8 15 ↖	9 17 ↖	10 20 ↖	12 21 ↖	12 22 ↖	12 23 ↖	13 24 ↖	13 24 ↖	13 23 ↖	12 22 ↖	10 21 ↖	9 20 ↖
Houston Pilots J - Lynchburg Ferries	7 14 ↖	6 13 ↖	6 13 ↖	6 12 ↖	6 12 ↖	5 10 ↖	5 10 ↖	5 10 ↖	5 10 ↖	5 9 ↖	6 10 ↖	6 13 ↖	8 14 ↖	9 17 ↖	10 18 ↖	12 21 ↖	12 22 ↖	13 23 ↖	13 23 ↖	13 24 ↖	13 23 ↖	12 22 ↖	10 21 ↖	9 20 ↖
Houston Pilots I - Exxon 3	10 15 ↖	9 15 ↖	9 15 ↖	9 14 ↖	8 14 ↖	8 13 ↖	8 13 ↖	8 13 ↖	8 12 ↖	8 12 ↖	8 13 ↖	9 14 ↖	10 15 ↖	10 18 ↖	12 20 ↖	13 21 ↖	13 22 ↖	14 23 ↖	14 23 ↖	15 23 ↖	15 23 ↖	15 22 ↖	14 21 ↖	13 20 ↖
Houston Pilots H - Morgans Point	10 15 ↖	10 15 ↖	9 15 ↖	9 15 ↖	8 14 ↖	8 14 ↖	8 13 ↖	8 13 ↖	8 13 ↖	8 12 ↖	8 13 ↖	9 14 ↖	10 15 ↖	10 17 ↖	12 18 ↖	13 21 ↖	13 22 ↖	14 23 ↖	14 23 ↖	15 23 ↖	15 23 ↖	14 22 ↖	14 21 ↖	13 20 ↖
Houston Pilots G - 75/76	12 17 ↖	12 17 ↖	12 17 ↖	12 17 ↖	10 16 ↖	10 15 ↖	10 15 ↖	10 15 ↖	9 15 ↖	9 14 ↖	10 15 ↖	10 16 ↖	10 17 ↖	12 20 ↖	13 21 ↖	14 22 ↖	14 23 ↖	14 23 ↖	15 24 ↖	15 24 ↖	15 24 ↖	15 23 ↖	15 22 ↖	15 21 ↖
Houston Pilots F - 63/64	12 17 ↖	12 17 ↖	12 17 ↖	12 17 ↖	10 16 ↖	10 16 ↖	10 16 ↖	10 15 ↖	10 15 ↖	10 14 ↖	10 15 ↖	10 16 ↖	12 17 ↖	13 20 ↖	13 20 ↖	14 22 ↖	13 22 ↖	14 23 ↖	14 24 ↖	15 23 ↖	15 23 ↖	15 22 ↖	15 21 ↖	14 21 ↖
Houston Pilots E - 51/52	13 17 ↖	12 17 ↖	12 17 ↖	12 17 ↖	12 17 ↖	10 16 ↖	10 16 ↖	10 16 ↖	10 15 ↖	10 15 ↖	10 15 ↖	10 16 ↖	12 17 ↖	13 20 ↖	13 20 ↖	14 21 ↖	13 22 ↖	14 22 ↖	14 23 ↖	14 22 ↖	14 22 ↖	15 21 ↖	14 21 ↖	14 20 ↖
Houston Pilots D - 37/38	12 17 ↖	12 17 ↖	12 17 ↖	12 17 ↖	12 17 ↖	10 16 ↖	10 16 ↖	10 16 ↖	10 15 ↖	10 15 ↖	10 15 ↖	10 16 ↖	12 17 ↖	12 18 ↖	13 20 ↖	13 21 ↖	13 21 ↖	14 22 ↖	13 22 ↖	14 22 ↖	14 22 ↖	14 21 ↖	14 20 ↖	14 20 ↖
Houston Pilots C - 25/26	12 17 ↖	12 17 ↖	12 17 ↖	12 17 ↖	10 17 ↖	10 16 ↖	10 16 ↖	10 16 ↖	10 15 ↖	10 15 ↖	10 15 ↖	10 16 ↖	10 16 ↖	12 18 ↖	13 18 ↖	13 20 ↖	13 21 ↖	13 21 ↖	13 21 ↖	13 21 ↖	13 20 ↖	13 20 ↖	13 20 ↖	13 20 ↖
Houston Pilots B - 11/12	10 16 ↖	10 16 ↖	10 17 ↖	10 17 ↖	10 16 ↖	10 16 ↖	10 16 ↖	9 15 ↖	9 15 ↖	9 15 ↖	9 15 ↖	10 15 ↖	10 15 ↖	10 17 ↖	12 17 ↖	12 18 ↖	13 18 ↖	12 18 ↖	13 20 ↖	13 18 ↖	13 18 ↖	13 18 ↖	13 18 ↖	13 18 ↖
Houston Pilots A - 1 & 2 Bravo	13 17 ↖	13 18 ↖	13 17 ↖	13 17 ↖	12 17 ↖	12 17 ↖	12 17 ↖	10 16 ↖	10 16 ↖	10 16 ↖	10 16 ↖	10 16 ↖	10 16 ↖	10 17 ↖	12 17 ↖	12 17 ↖	12 17 ↖	12 17 ↖	13 18 ↖	13 18 ↖	13 18 ↖	13 18 ↖	13 20 ↖	14 20 ↖

NOTE: This is automated data that may/may not agree with the official BAM thinking that's found on the daily slides.
This data should be used as a guide only.

Houston Pilots: SUN. 4/27/2025

Forecast Discussion

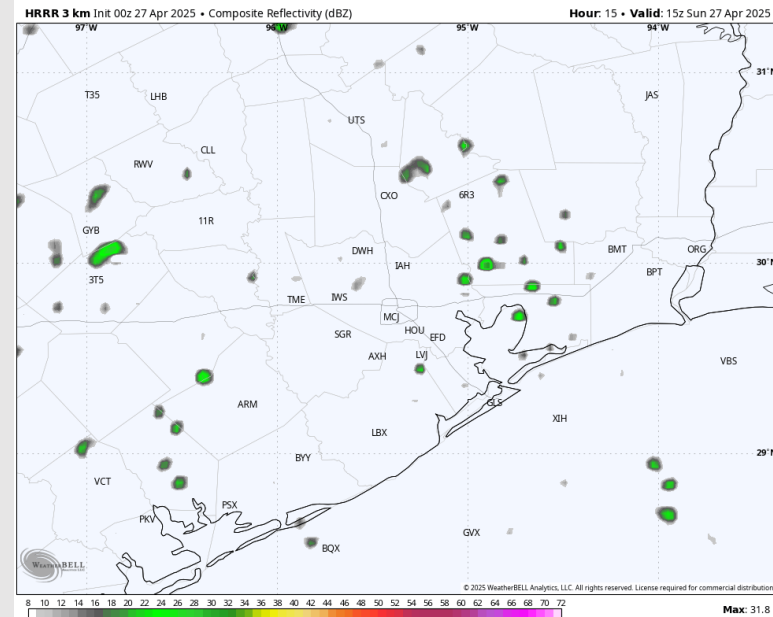
Precip: Isolated showers (10-20%) will work into the area near 6 AM and continue across all Stations through ~4 PM. Dry conditions favored after 4 PM.

Wind: Winds will be out of the S/SE throughout the day. **N of Morgan's Point:** Winds will be at 2 – 5 kts through 1 PM before increasing to 6 – 11 kts the rest of the day. **S of Morgan's Point:** Winds will be at 7 – 12 kts throughout the day.

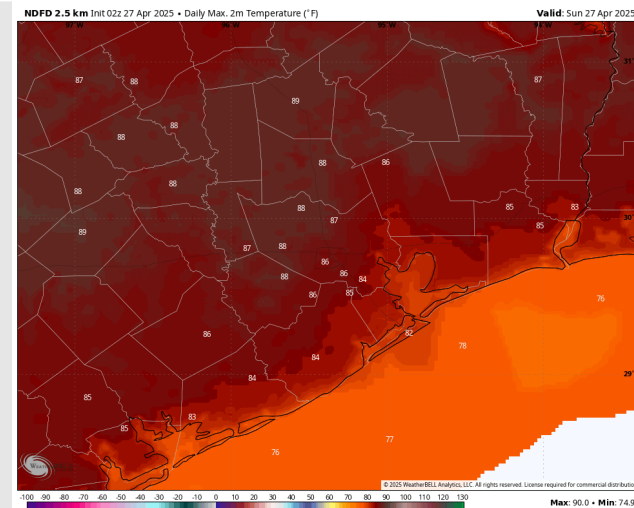
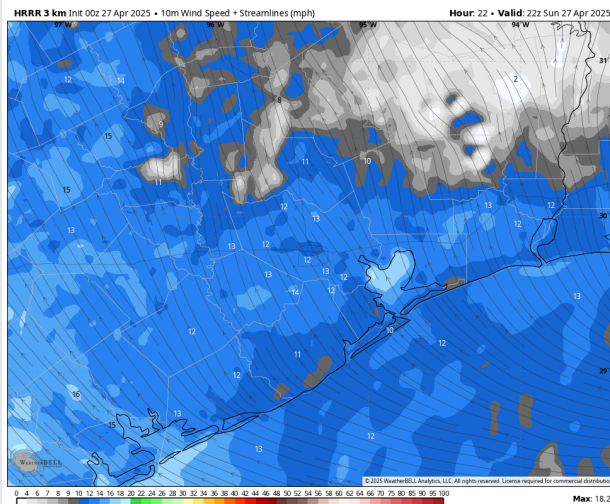
High Temps: **N of Morgan's Point:** Mid 80s F. **S of Morgan's Point:** High 70s F.

Visibility: No visibility concerns for today.

Precip Image: 10 AM CT



Wind Speed
5 PM CT



High Temps
Today

Houston Pilots: MON. 4/28/2025

Forecast Discussion

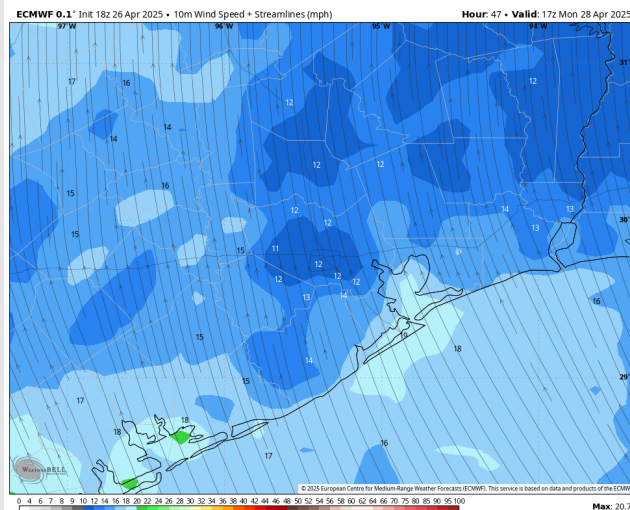
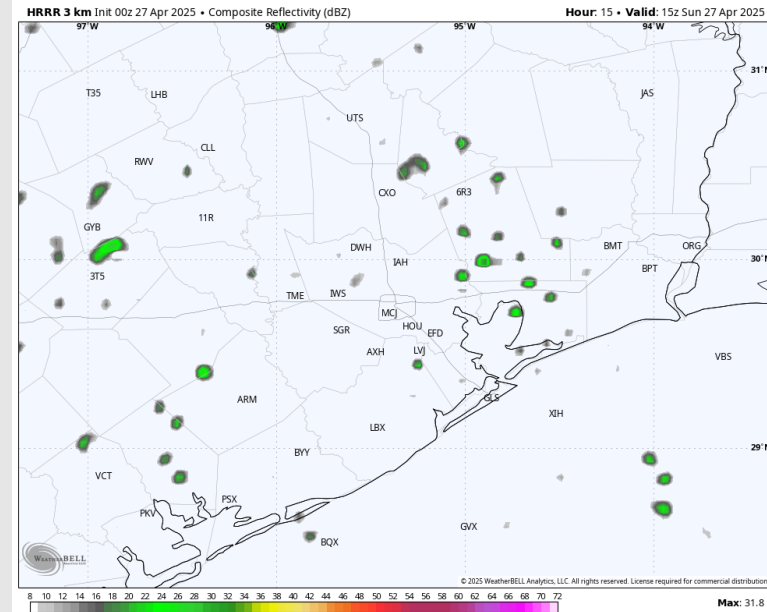
Precip: Isolated showers (10-20%) will be possible from 10 AM – 3 PM for all Stations Monday. Dry conditions favored after 3 PM.

Wind: Winds will be out of the S/SE for all of Monday. **N of Morgan's Point:** Winds will be at 3 – 7 kts through 11 AM before increasing to 8 – 13 kts. **S of Morgan's Point:** Winds will be at 11 – 16 kts throughout the day. **Wind gusts up to 25 kts will be possible for Stations N of Morgan's Point from 10 AM – 7 PM.**

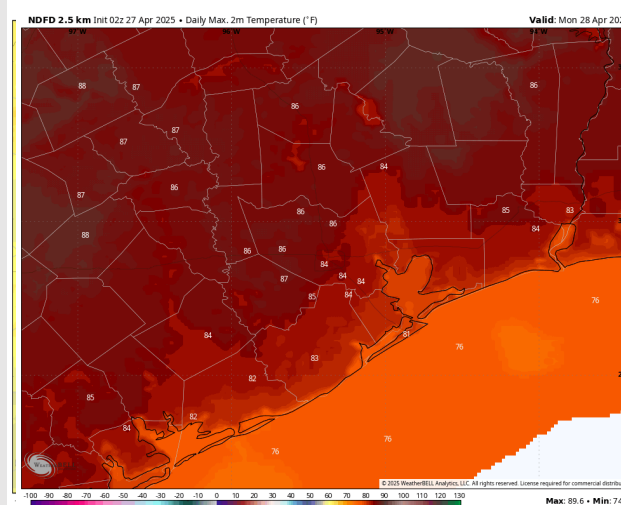
High Temps: **N of Morgan's Point:** Mid 80s F. **S of Morgan's Point:** High 70s F.

Visibility: No visibility concerns for Monday.

Precip Image: 10 AM CT



Wind Speed:
12 PM CT



High Temps
Monday

Houston Pilots: TUE. 4/29/2025

Forecast Discussion

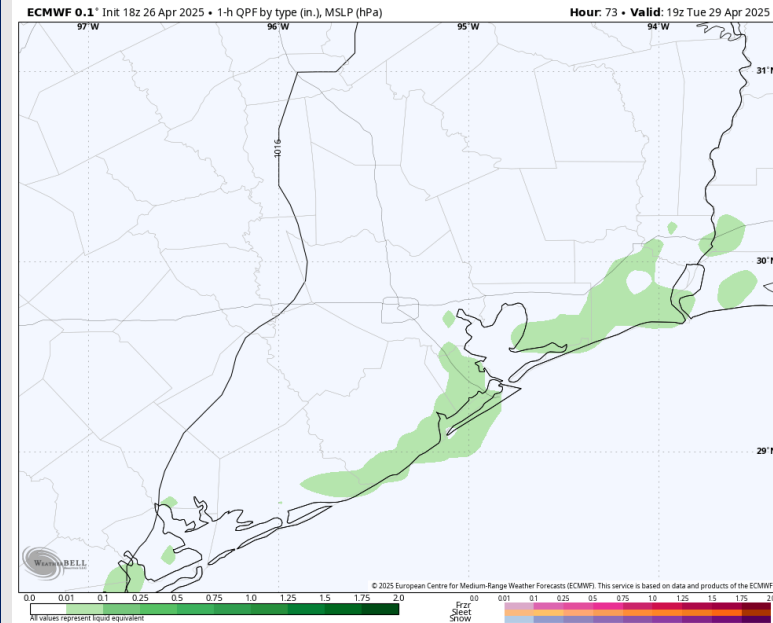
Precip: Hit/miss (40%) showers in play S of Morgan's Point from 12 – 9 PM.

Wind: Winds will be out of the S/SE throughout Tuesday. **N of Morgan's Point:** Winds will be at 3 – 8 kts through 10 AM, increasing to 7 – 12 kts for the rest of the day. **S of Morgan's Point:** Winds will be at 10 – 15 kts throughout the day. **Wind gusts up to 25 kts will be possible for all Stations throughout Tuesday.**

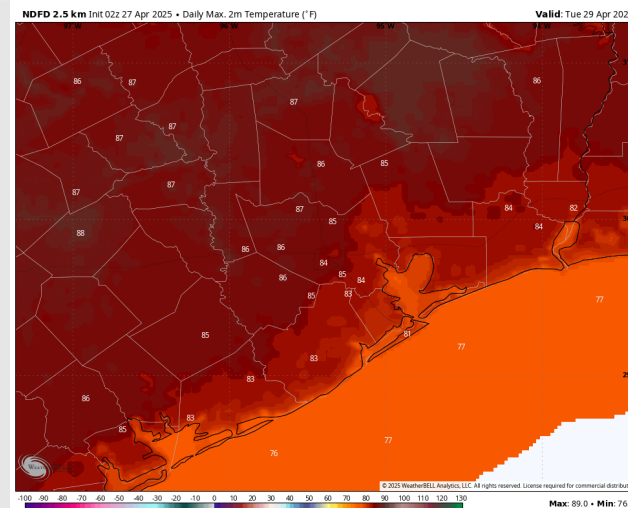
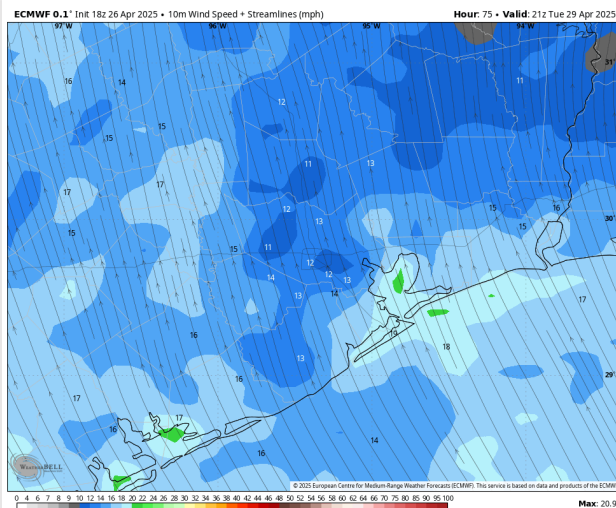
High Temps: **N of Morgan's Point:** Mid 80s F. **S of Morgan's Point:** Near 80 F.

Visibility: Not anticipating visibility concerns for Tuesday.

Precip Image: 2 PM CT



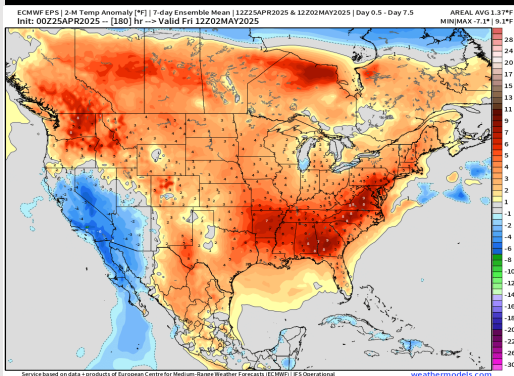
Wind Speed:
4 PM CT



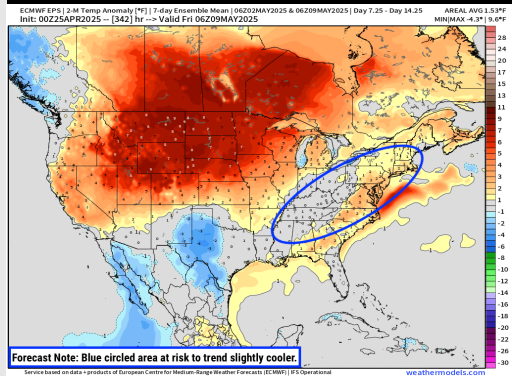
High Temps
Tuesday

Houston Pilots: 4/27/25

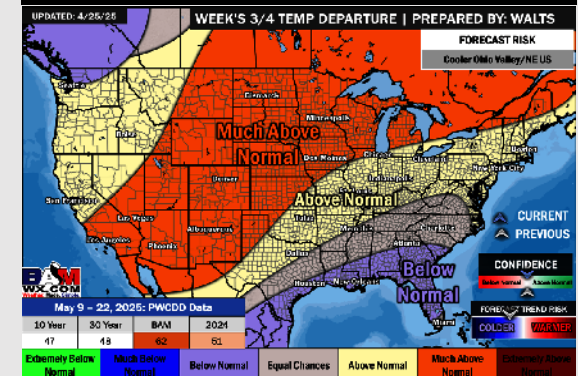
Next 7 Day Temperature Departure



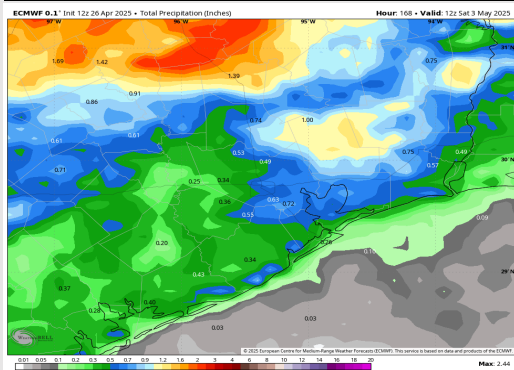
8-14 Day Temperature Departure



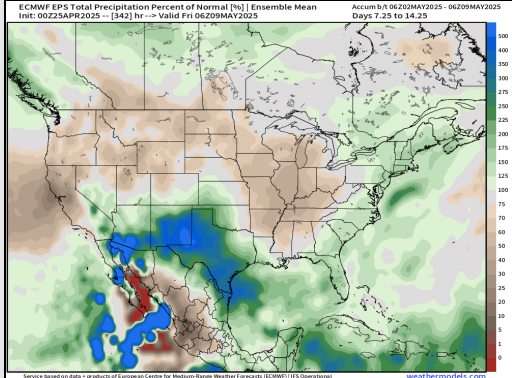
15-30 Day Temperature Departure



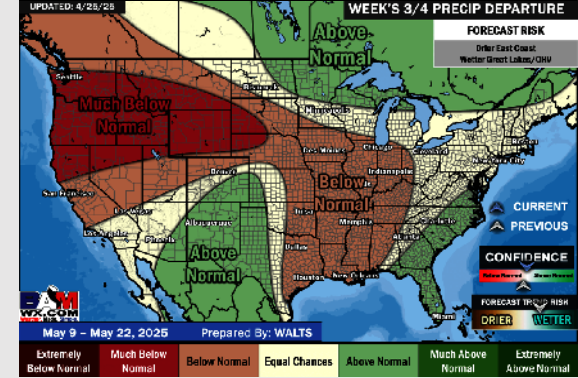
Next 7 Day Total Precipitation



8-14 Day % of Average Precip.



15-30 Day % of Average Precip.



- Temps are expected to be above normal the next 7 days. Scattered rain showers expected throughout the week with heaviest rain THU-FRI.
- Near normal temps and well above normal rainfall is favored 8 - 14 days from now.
- Below normal temperatures and below normal precipitation chances are favored for mid May.