

Houston Pilots Forecast Package



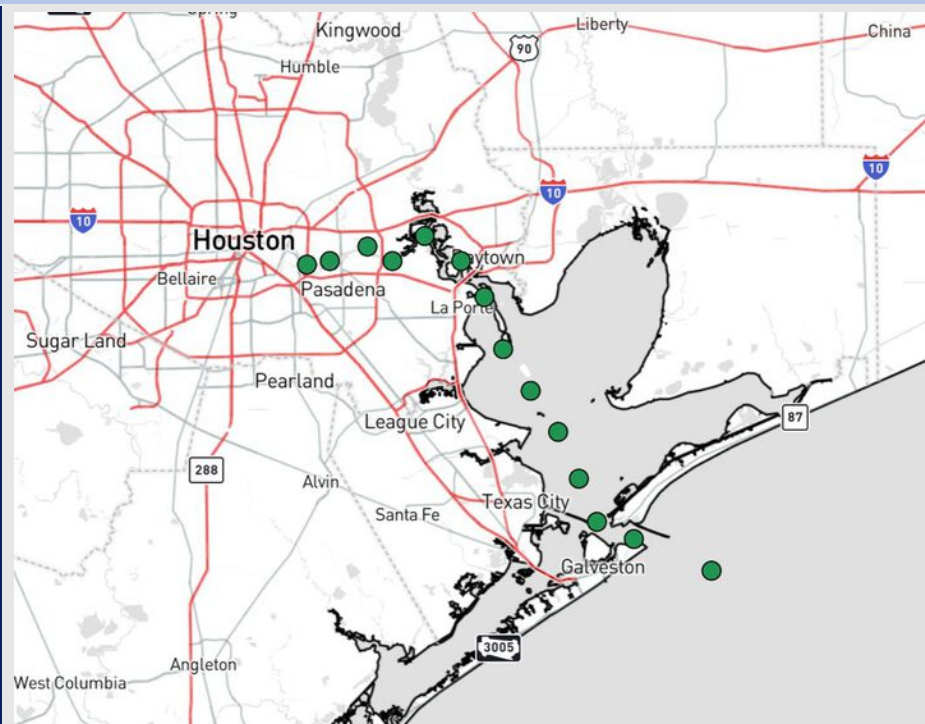
Updated: 12:00 PM CT

Saturday, April 26, 2025

Forecaster: Jonathan Kipper

Weather Headlines

- Isolated showers possible Sunday across the area to start the week, with more widespread chances mid-late week.
- **Gusts up to 25 kts will be possible for all Stations N of Morgan's Point from late MON AM – MON PM.**



Current Radar: 11:55 AM CT

As always, please do not hesitate to reach out to us with any forecast questions at **(317)-560-8122**. **Press 1 for forecast questions.**

You can also access real-time forecast updates and 24/7 meteorological chat assistance on your **Clarity** app. Click [here](#) for login assistance.



Houston Pilots Visibility Chart (miles)



Visibility	Sat 1 pm	Sat 2 pm	Sat 3 pm	Sat 4 pm	Sat 5 pm	Sat 6 pm	Sat 7 pm	Sat 8 pm	Sat 9 pm	Sat 10 pm	Sat 11 pm	Sun 12 am	Sun 1 am	Sun 2 am	Sun 3 am	Sun 4 am	Sun 5 am	Sun 6 am	Sun 7 am	Sun 8 am	Sun 9 am	Sun 10 am	Sun 11 am	Sun 12 pm
Houston Pilots N - 610 Bridge	10	10	10	10	10	10	10	10	10	10	10	10	10	10	10	10	10	10	9	7.9	6.9	10	10	10
Houston Pilots M - Kinder 1	10	10	10	10	10	10	10	10	10	10	10	10	10	10	10	10	10	10	9	7.9	6.9	10	10	10
Houston Pilots L - Greens Bayou	10	10	10	10	10	10	10	10	10	10	10	10	10	10	10	10	10	10	9	7.9	6.9	10	10	10
Houston Pilots K - Shell Crude	10	10	10	10	10	10	10	10	10	10	10	10	10	10	10	10	10	9	9	6.9	6.9	9	10	10
Houston Pilots J - Lynchburg Ferries	10	10	10	10	10	10	10	10	10	10	10	10	10	10	10	10	10	9	7.9	6.9	6.9	9	10	10
Houston Pilots I - Exxon 3	10	10	10	10	10	10	10	10	10	10	10	10	10	10	10	10	10	9	7.9	6.9	6.9	9	10	10
Houston Pilots H - Morgans Point	10	10	10	10	10	10	10	10	10	10	10	10	10	10	10	10	10	9	7.9	6.9	5.9	9	10	10
Houston Pilots G - 75/76	10	10	10	10	10	10	10	10	10	10	10	10	10	10	10	10	10	9	7.9	6.9	5.9	10	10	10
Houston Pilots F - 63/64	10	10	10	10	10	10	10	10	10	10	10	10	10	10	10	10	9	7.9	7.9	6.9	5.9	10	10	10
Houston Pilots E - 51/52	10	10	10	9	9	7.9	10	9	7.9	9	10	10	10	10	10	10	9	7.9	7.9	6.9	4.9	10	10	10
Houston Pilots D - 37/38	10	10	10	9	7.9	7.9	10	9	7.9	9	10	10	10	10	10	10	9	7.9	7.9	6.9	4.9	10	10	9
Houston Pilots C - 25/26	10	10	10	9	7.9	6.9	10	9	6.9	9	10	10	10	10	10	10	10	9	7.9	6.9	4.9	10	10	9
Houston Pilots B - 11/12	10	10	10	9	6.9	6.9	9	6.9	6.9	6.9	10	10	10	10	9	9	9	7.9	6.9	6.9	4.9	10	9	9
Houston Pilots A - 1 & 2 Bravo	10	9	6.9	6.9	5.9	5.9	5.9	4.9	5.9	6.9	6.9	7.9	6.9	6.9	6.9	6.9	6.9	6.9	6.9	5.9	4.9	10	9	9

NOTE: This is automated data that may/may not agree with the official BAM thinking that's found on the daily slides or special visibility report slides. This data should be used as a guide only

Houston Pilots Wind Chart



Sustained Wind 10 Knots
Gusts 15 Knots
Wind from the SE



Wind	Sat 1 pm	Sat 2 pm	Sat 3 pm	Sat 4 pm	Sat 5 pm	Sat 6 pm	Sat 7 pm	Sat 8 pm	Sat 9 pm	Sat 10 pm	Sat 11 pm	Sun 12 am	Sun 1 am	Sun 2 am	Sun 3 am	Sun 4 am	Sun 5 am	Sun 6 am	Sun 7 am	Sun 8 am	Sun 9 am	Sun 10 am	Sun 11 am	Sun 12 pm	
Houston Pilots N - 610 Bridge	9	10	10	12	12	12	10	10	9	8	7	6	6	6	6	6	6	5	5	5	6	6	8	9	
	17	18	20	22	21	22	21	20	17	16	14	13	13	12	12	12	12	10	10	10	12	13	15	18	
Houston Pilots M - Kinder 1	9	10	10	12	12	10	10	10	9	8	7	6	6	6	6	6	6	5	5	5	6	6	8	9	
	17	18	20	22	21	22	21	20	17	15	14	13	13	12	12	12	12	10	10	10	12	13	15	17	
Houston Pilots L - Greens Bayou	9	10	10	12	12	10	10	10	8	8	7	6	6	6	6	6	6	5	5	5	6	6	8	9	
	17	18	20	21	21	22	21	20	17	15	14	13	12	12	12	12	12	10	10	10	12	13	15	17	
Houston Pilots K - Shell Crude	9	10	10	12	12	10	10	10	8	8	7	6	6	6	6	6	6	6	5	5	5	6	7	8	9
	17	18	20	21	21	22	20	20	17	15	14	13	13	12	12	12	12	10	10	10	12	13	15	18	
Houston Pilots J - Lynchburg Ferries	9	10	10	12	12	10	10	10	8	8	7	6	6	6	6	5	5	5	5	5	6	6	8	9	
	16	18	20	21	21	21	20	20	17	15	13	13	12	12	10	10	10	10	9	9	10	13	15	17	
Houston Pilots I - Exxon 3	10	10	12	13	13	13	13	13	12	10	10	9	8	8	8	8	8	8	7	7	8	9	10	10	
	17	18	20	21	21	22	21	20	17	16	15	14	14	14	13	13	13	13	12	12	13	14	16	18	
Houston Pilots H - Morgans Point	10	10	12	12	13	13	13	13	12	10	10	9	9	8	8	8	8	8	8	8	8	9	10	10	
	17	18	20	21	21	21	20	20	17	16	15	15	14	14	14	14	13	13	13	13	12	13	14	16	18
Houston Pilots G - 75/76	10	12	13	13	14	13	14	14	13	13	12	10	10	10	10	10	10	10	10	9	9	10	10	12	13
	18	20	20	21	21	22	21	20	18	17	16	16	16	16	16	15	15	15	15	14	14	15	16	17	20
Houston Pilots F - 63/64	10	12	12	13	13	13	13	13	13	13	12	12	10	10	10	10	10	10	10	10	10	10	10	12	13
	17	18	20	21	21	22	21	20	18	17	17	16	16	16	16	16	15	15	15	15	15	15	16	17	20
Houston Pilots E - 51/52	10	12	12	12	13	13	13	13	13	13	12	12	12	12	10	10	10	10	10	10	10	10	10	12	13
	17	18	20	21	20	21	20	20	17	17	17	17	17	17	17	16	15	16	15	15	15	16	17	20	
Houston Pilots D - 37/38	10	12	12	12	12	13	13	13	13	13	12	12	12	12	10	10	10	10	10	10	10	10	12	13	
	17	18	20	20	20	20	18	18	17	17	17	17	17	17	17	16	15	16	15	15	15	16	17	20	
Houston Pilots C - 25/26	10	10	12	12	12	12	13	13	12	12	12	10	10	10	10	10	10	10	10	10	10	10	12	12	
	16	17	18	18	20	20	18	18	17	17	16	16	17	17	17	16	15	16	15	15	15	16	17	18	
Houston Pilots B - 11/12	10	10	10	12	12	12	12	12	10	10	10	10	10	10	10	10	10	10	9	9	9	10	10	12	12
	15	17	17	17	17	17	17	17	17	16	16	16	16	16	16	15	15	15	15	15	15	15	16	17	
Houston Pilots A - 1 & 2 Bravo	9	10	10	10	12	10	12	13	13	13	12	12	12	13	12	12	12	10	10	10	10	10	10	12	12
	15	16	16	16	17	17	17	18	17	17	17	17	17	17	17	17	16	17	15	16	16	16	16	17	

NOTE: This is automated data that may/may not agree with the official BAM thinking that's found on the daily slides.
This data should be used as a guide only.

Houston Pilots: SAT. 4/26/2025

Forecast Discussion

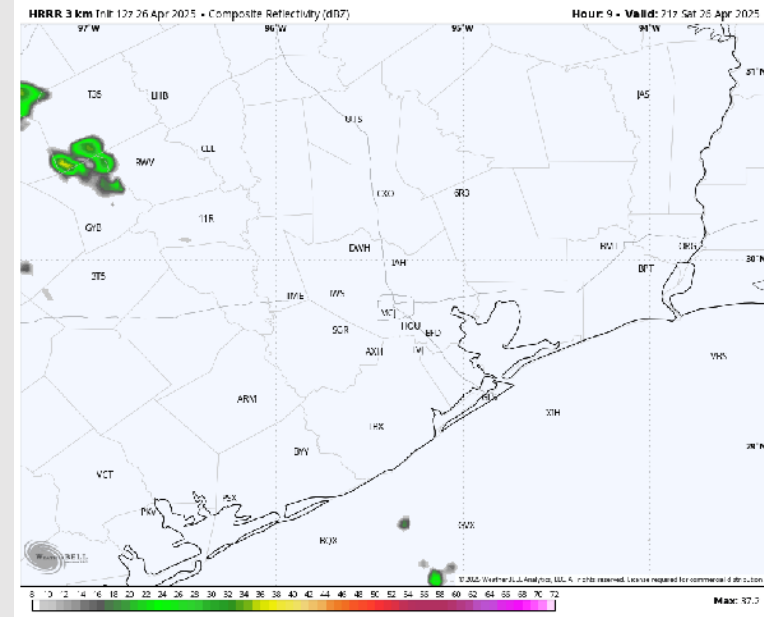
Precip: Favoring dry conditions for the rest of the day.

Wind: Winds will be out of the SE for the remainder of the day. **N of Morgan's Point:** Winds will be at 6 – 10 kts. **S of Morgan's Point:** Winds will be at 7 – 12 kts.

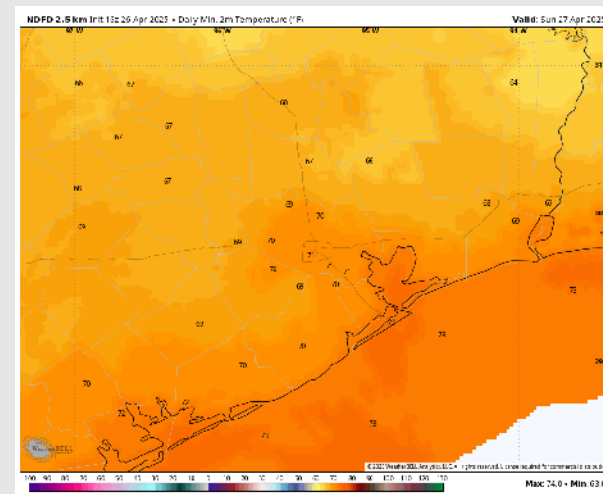
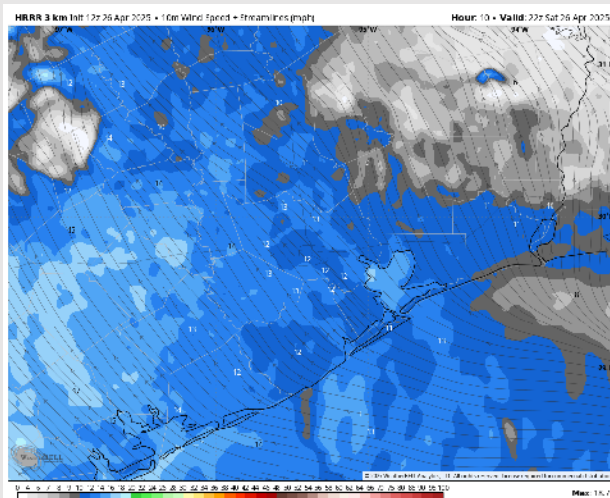
Low Temps: **N of Morgan's Point:** Low 70s F. **S of Morgan's Point:** Low 70s F.

Visibility: Not anticipating fog concerns today.

Precip Image: 4 PM CT



Wind Speed:
5 PM CT



Low Temps
SUN AM

Houston Pilots: SUN. 4/27/2025

Forecast Discussion

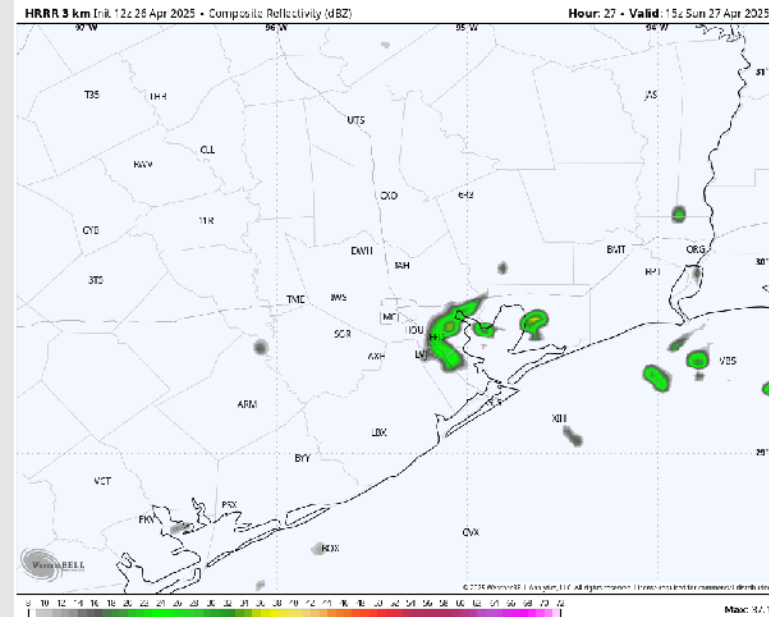
Precip: Isolated showers (10-20%) will work into the area near 6 AM SUN and continue across all Stations through ~4 PM SUN. Dry conditions favored after 4 PM SUN.

Wind: Winds will be out of the S/SE throughout the day on Sunday. **N of Morgan's Point:** Winds will be at 2-5 kts through 1 PM before increasing to 6-11 kts the rest of the day. **S of Morgan's Point:** Winds will be at 10 - 15 kts.

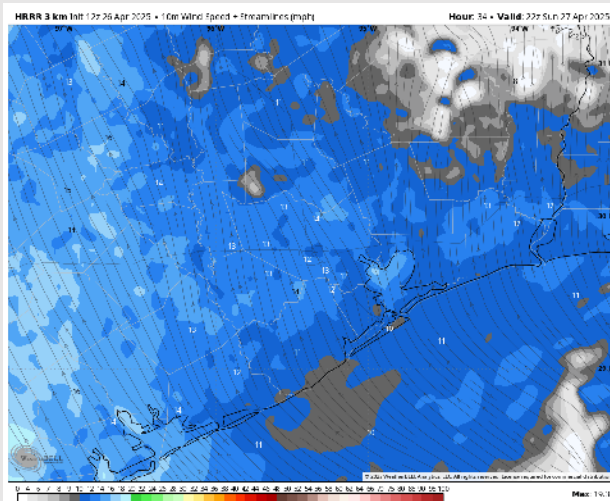
High Temps: **N of Morgan's Point:** Mid 80s F. **S of Morgan's Point:** High 70s F.

Visibility: No fog concerns for Sunday.

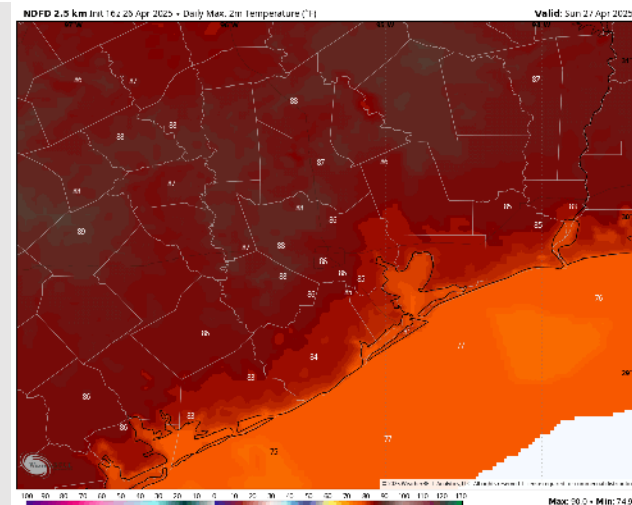
Precip Image: 10 AM CT



Wind Speed
5 PM CT



High Temps
Sunday



Houston Pilots: MON. 4/28/2025

Forecast Discussion

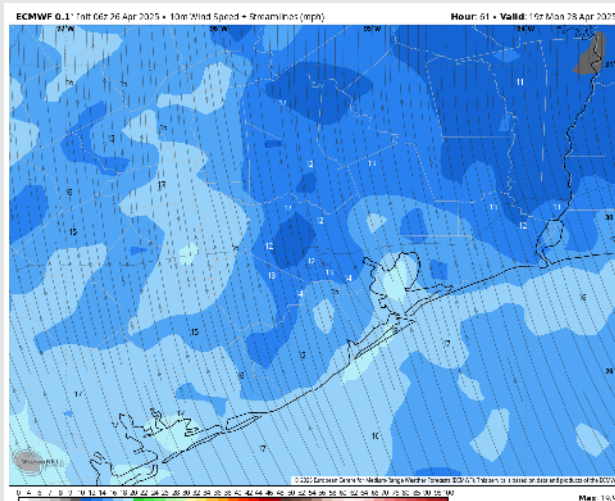
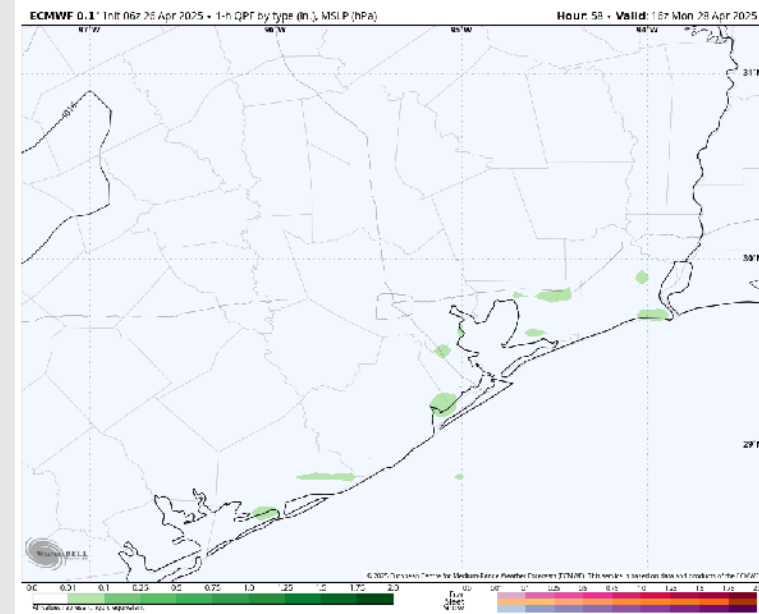
Precip: Isolated showers (10-20%) will be possible from 10 AM – 3 PM for all Stations Monday. Dry conditions favored after 3 PM.

Wind: Winds will be out of the S/SE for all of Monday. **N of Morgan's Point:** Winds will be at 3 – 7 kts through 11 AM before increasing to 8 – 13 kts. **S of Morgan's Point:** Winds will be at 11 – 16 kts. **Wind gusts up to 25 kts will be possible for all stations N of Morgan's Point from 10 AM – 7 PM.**


High Temps: **N of Morgan's Point:** Mid 80s F. **S of Morgan's Point:** High 70s F.

Visibility: No fog concerns for Monday.

Precip Image: 11 AM CT



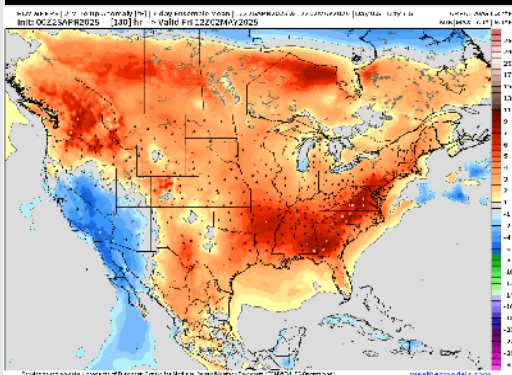
Wind Speed:
2 PM CT



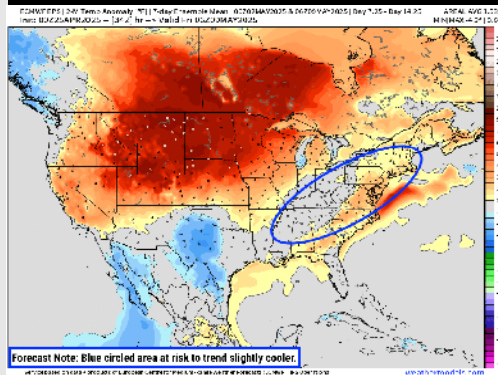
High Temps
Monday

Houston Pilots: 4/26/25

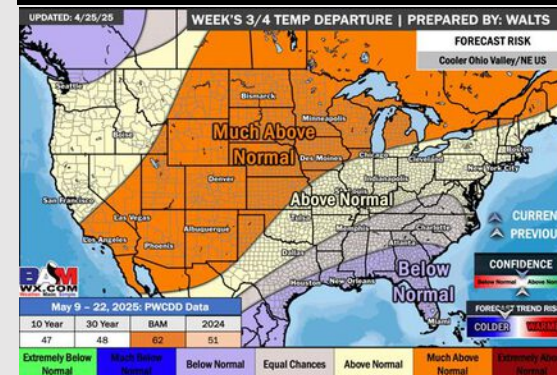
Next 7 Day Temperature Departure



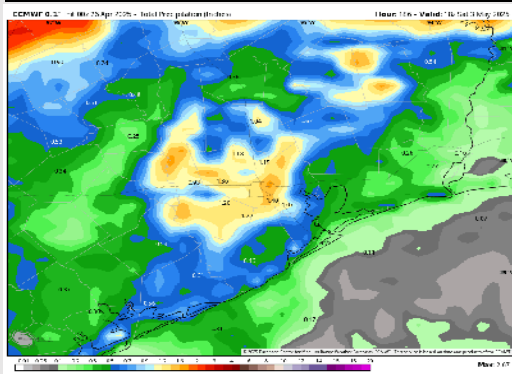
8-14 Day Temperature Departure



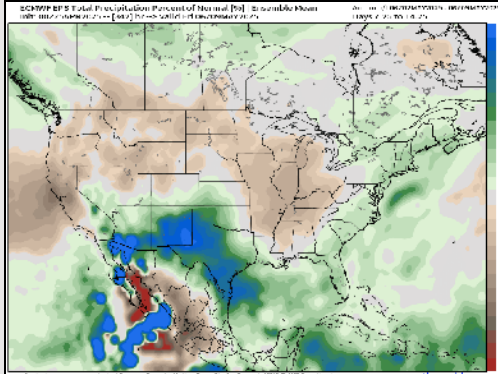
15-30 Day Temperature Departure



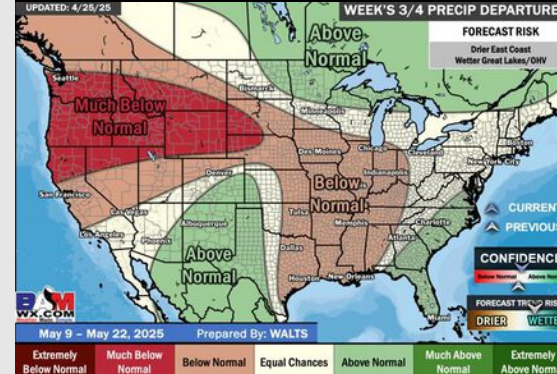
Next 7 Day Total Precipitation



8-14 Day % of Average Precip.



15-30 Day % of Average Precip.



- Temps are expected to be above normal the next 7 days. Scattered rain showers expected throughout the week with heaviest rain THU-FRI.
- Near normal temps and well above normal rainfall is favored 8 - 14 days from now.
- Below normal temperatures and below normal precipitation chances are favored for mid May.