

Houston Pilots Forecast Package



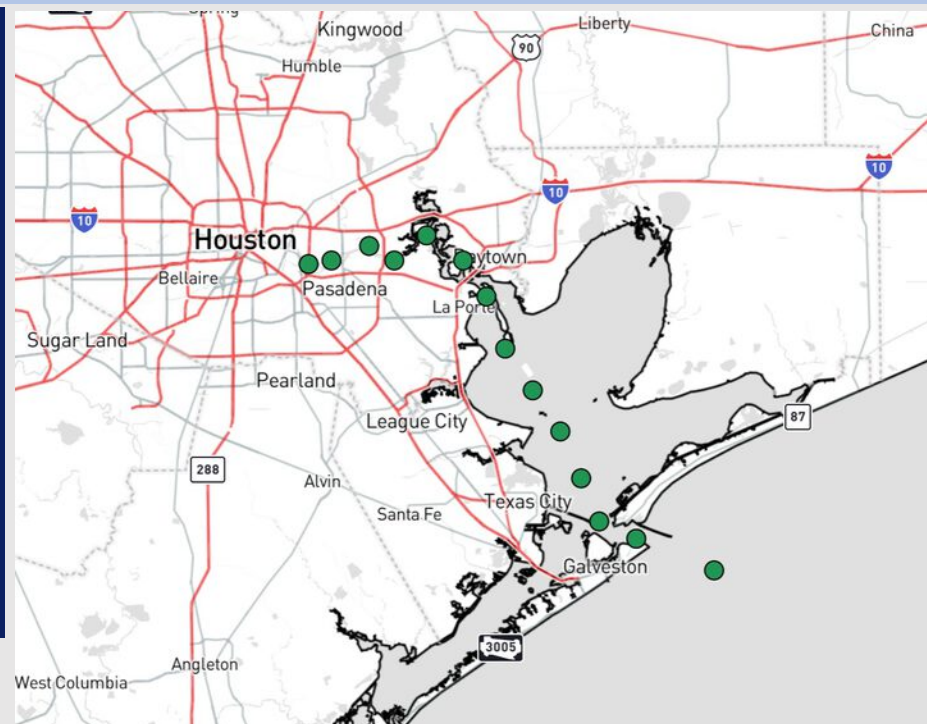
Updated: 10:20 PM CT

Friday, April 25, 2025

Forecaster: Jakeb Wagner

Weather Headlines

- Isolated showers possible Sunday.
- **Gusts up to 25 kts will be possible for all Stations S of Morgan's Point from 11 AM to 6 PM Monday.**



Current Radar: 10:20 PM CT

As always, please do not hesitate to reach out to us with any forecast questions at **(317)-560-8122**. **Press 1 for forecast questions.**

You can also access real-time forecast updates and 24/7 meteorological chat assistance on your [Clarity](#) app. Click [here](#) for login assistance.



Houston Pilots Visibility Chart (miles)



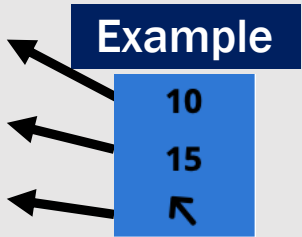
Visibility	Sat 12 am	Sat 1 am	Sat 2 am	Sat 3 am	Sat 4 am	Sat 5 am	Sat 6 am	Sat 7 am	Sat 8 am	Sat 9 am	Sat 10 am	Sat 11 am	Sat 12 pm	Sat 1 pm	Sat 2 pm	Sat 3 pm	Sat 4 pm	Sat 5 pm	Sat 6 pm	Sat 7 pm	Sat 8 pm	Sat 9 pm	Sat 10 pm	Sat 11 pm
Houston Pilots N - 610 Bridge	10	10	10	10	10	9	6.9	6.9	6.9	6.9	10	10	10	10	10	10	10	10	10	10	10	10	10	
Houston Pilots M - Kinder 1	10	10	10	10	10	9	6.9	6.9	6.9	6.9	10	10	10	10	10	10	10	10	10	10	10	10	10	
Houston Pilots L - Greens Bayou	10	10	10	10	10	9	6.9	6.9	6.9	6.9	10	10	10	10	10	10	10	10	10	10	10	10	10	
Houston Pilots K - Shell Crude	10	10	10	10	10	9	6.9	6.9	6.9	6.9	10	10	10	10	10	10	10	10	10	10	10	10	10	
Houston Pilots J - Lynchburg Ferries	10	10	10	10	10	9	6.9	6.9	6.9	6.9	10	10	10	10	10	10	10	10	10	10	10	10	10	
Houston Pilots I - Exxon 3	10	10	10	10	10	9	6.9	6.9	6.9	6.9	10	10	10	10	10	10	10	10	10	10	10	10	10	
Houston Pilots H - Morgans Point	10	10	10	10	10	7.9	6.9	6.9	6.9	6.9	10	10	10	10	10	10	10	10	10	10	10	10	10	
Houston Pilots G - 75/76	9	9	9	6.9	6.9	6.9	6.9	6.9	5.9	5.9	7.9	7.9	7.9	7.9	6.9	7.9	6.9	6.9	6.9	6.9	5.9	5.9	10	9
Houston Pilots F - 63/64	9	9	7.9	6.9	6.9	6.9	6.9	6.9	5.9	5.9	7.9	7.9	7.9	7.9	6.9	7.9	6.9	6.9	6.9	5.9	5.9	5.9	10	9
Houston Pilots E - 51/52	7.9	7.9	6.9	6.9	6.9	6.9	5.9	6.9	5.9	4.9	6.9	6.9	6.9	6.9	6.9	6.9	6.9	5.9	5.9	4.9	4.9	4.9	10	9
Houston Pilots D - 37/38	7.9	7.9	6.9	6.9	6.9	6.9	5.9	6.9	5.9	4.9	6.9	6.9	6.9	6.9	6.9	6.9	6.9	5.9	5.9	4.9	4.9	4.9	10	9
Houston Pilots C - 25/26	7.9	7.9	6.9	6.9	6.9	6.9	6.9	6.9	5.9	4.9	6.9	6.9	6.9	6.9	6.9	6.9	6.9	5.9	5.9	4.9	4.9	4.9	10	9
Houston Pilots B - 11/12	6.9	6.9	6.9	6.9	6.9	6.9	6.9	6.9	5.9	4.9	6.9	6.9	6.9	6.9	6.9	6.9	5.9	5.9	4.9	4.9	4.9	4.9	10	9
Houston Pilots A - 1 & 2 Bravo	6.9	6.9	6.9	6.9	5.9	5.9	6.9	6.9	5.9	4.9	6.9	5.9	6.9	5.9	5.9	5.9	5.9	4.9	4.9	4.9	4.9	4.9	10	9

NOTE: This is automated data that may/may not agree with the official BAM thinking that's found on the daily slides or special visibility report slides. This data should be used as a guide only

Houston Pilots Wind Chart



Sustained Wind 10 Knots
Gusts 15 Knots
Wind from the SE



Wind	Sat 12 am	Sat 1 am	Sat 2 am	Sat 3 am	Sat 4 am	Sat 5 am	Sat 6 am	Sat 7 am	Sat 8 am	Sat 9 am	Sat 10 am	Sat 11 am	Sat 12 pm	Sat 1 pm	Sat 2 pm	Sat 3 pm	Sat 4 pm	Sat 5 pm	Sat 6 pm	Sat 7 pm	Sat 8 pm	Sat 9 pm	Sat 10 pm	Sat 11 pm
Houston Pilots N - 610 Bridge	6 10 ↖	5 10 ↖	5 9 ↖	3 9 ↖	3 8 ↖	3 8 ↖	3 7 ↖	3 7 ↖	3 8 ↖	5 9 ↖	6 10 ↖	7 13 ↖	8 15 ↖	9 17 ↖	10 18 ↖	10 20 ↖	10 21 ↖	10 21 ↖	10 22 ↖	10 21 ↖	10 20 ↖	9 18 ↖	8 16 ↖	7 15 ↖
Houston Pilots M - Kinder 1	6 10 ↖	5 10 ↖	5 9 ↖	3 9 ↖	3 8 ↖	3 8 ↖	3 7 ↖	3 7 ↖	3 8 ↖	5 9 ↖	6 10 ↖	7 13 ↖	8 15 ↖	9 17 ↖	10 18 ↖	10 20 ↖	10 21 ↖	10 21 ↖	10 22 ↖	10 21 ↖	10 20 ↖	9 17 ↖	8 16 ↖	7 15 ↖
Houston Pilots L - Greens Bayou	6 10 ↖	5 9 ↖	5 9 ↖	3 8 ↖	3 8 ↖	3 8 ↖	3 7 ↖	3 7 ↖	3 8 ↖	5 9 ↖	6 10 ↖	7 13 ↖	8 15 ↖	9 17 ↖	10 18 ↖	10 20 ↖	10 21 ↖	10 21 ↖	10 21 ↖	10 20 ↖	10 17 ↖	8 16 ↖	8 14 ↖	7 13 ↖
Houston Pilots K - Shell Crude	6 10 ↖	5 9 ↖	5 9 ↖	3 9 ↖	3 8 ↖	3 8 ↖	3 7 ↖	3 7 ↖	3 8 ↖	5 9 ↖	6 10 ↖	7 13 ↖	8 15 ↖	9 17 ↖	10 18 ↖	10 20 ↖	10 21 ↖	10 20 ↖	10 21 ↖	10 21 ↖	10 18 ↖	8 17 ↖	8 16 ↖	7 15 ↖
Houston Pilots J - Lynchburg Ferries	5 9 ↖	5 9 ↖	3 9 ↖	3 8 ↖	3 8 ↖	3 8 ↖	3 7 ↖	3 7 ↖	3 8 ↖	3 9 ↖	6 10 ↖	6 13 ↖	8 15 ↖	9 17 ↖	10 18 ↖	10 20 ↖	10 20 ↖	10 21 ↖	10 21 ↖	10 20 ↖	10 18 ↖	8 17 ↖	8 15 ↖	7 14 ↖
Houston Pilots I - Exxon 3	7 12 ↖	7 12 ↖	7 10 ↖	6 9 ↖	6 9 ↖	6 9 ↖	6 8 ↖	6 8 ↖	6 9 ↖	6 10 ↖	8 12 ↖	8 13 ↖	9 15 ↖	10 17 ↖	10 18 ↖	12 20 ↖	13 21 ↖	13 20 ↖	13 21 ↖	13 21 ↖	13 20 ↖	12 17 ↖	10 16 ↖	10 15 ↖
Houston Pilots H - Morgans Point	8 12 ↖	7 12 ↖	7 12 ↖	6 9 ↖	6 9 ↖	6 9 ↖	6 9 ↖	6 9 ↖	6 10 ↖	7 12 ↖	8 13 ↖	8 13 ↖	9 15 ↖	10 17 ↖	10 18 ↖	12 20 ↖	12 21 ↖	13 20 ↖	13 21 ↖	13 21 ↖	13 20 ↖	12 17 ↖	10 16 ↖	10 16 ↖
Houston Pilots G - 75/76	8 13 ↖	8 13 ↖	8 13 ↖	8 12 ↖	8 12 ↖	8 10 ↖	7 10 ↖	7 10 ↖	8 10 ↖	8 12 ↖	8 13 ↖	10 15 ↖	10 16 ↖	10 18 ↖	12 20 ↖	13 20 ↖	13 21 ↖	13 21 ↖	13 22 ↖	13 21 ↖	13 21 ↖	13 18 ↖	13 18 ↖	12 17 ↖
Houston Pilots F - 63/64	8 14 ↖	8 13 ↖	8 13 ↖	8 12 ↖	8 12 ↖	8 12 ↖	8 12 ↖	8 12 ↖	8 13 ↖	8 14 ↖	9 14 ↖	10 15 ↖	10 16 ↖	10 18 ↖	12 20 ↖	12 20 ↖	13 21 ↖	13 21 ↖	13 21 ↖	13 21 ↖	13 20 ↖	13 18 ↖	13 17 ↖	12 17 ↖
Houston Pilots E - 51/52	8 14 ↖	8 13 ↖	8 13 ↖	8 12 ↖	8 12 ↖	8 12 ↖	8 12 ↖	8 12 ↖	8 13 ↖	8 14 ↖	9 15 ↖	10 16 ↖	10 17 ↖	10 18 ↖	12 20 ↖	12 20 ↖	13 20 ↖	13 20 ↖	13 20 ↖	13 20 ↖	13 18 ↖	13 17 ↖	12 17 ↖	12 17 ↖
Houston Pilots D - 37/38	8 13 ↖	8 13 ↖	8 13 ↖	8 12 ↖	8 12 ↖	8 12 ↖	8 12 ↖	8 12 ↖	8 13 ↖	8 14 ↖	9 15 ↖	10 16 ↖	10 17 ↖	10 18 ↖	12 20 ↖	12 20 ↖	13 20 ↖	13 20 ↖	13 20 ↖	13 18 ↖	13 17 ↖	13 17 ↖	12 17 ↖	12 17 ↖
Houston Pilots C - 25/26	8 13 ↖	8 13 ↖	8 13 ↖	8 12 ↖	8 12 ↖	8 12 ↖	8 12 ↖	8 12 ↖	8 13 ↖	8 13 ↖	9 14 ↖	10 15 ↖	10 17 ↖	10 17 ↖	10 18 ↖	12 20 ↖	12 18 ↖	12 18 ↖	12 18 ↖	12 17 ↖	12 17 ↖	12 17 ↖	12 17 ↖	12 17 ↖
Houston Pilots B - 11/12	8 13 ↖	8 13 ↖	8 13 ↖	8 12 ↖	8 12 ↖	8 12 ↖	8 12 ↖	7 12 ↖	8 12 ↖	8 12 ↖	8 13 ↖	9 14 ↖	10 15 ↖	10 16 ↖	10 17 ↖	10 17 ↖	10 17 ↖	10 17 ↖	10 17 ↖	10 17 ↖	10 16 ↖	10 16 ↖	10 16 ↖	10 16 ↖
Houston Pilots A - 1 & 2 Bravo	8 14 ↖	9 13 ↖	9 14 ↖	9 14 ↖	9 14 ↖	9 14 ↖	8 13 ↖	8 13 ↖	8 13 ↖	8 13 ↖	9 14 ↖	9 14 ↖	9 15 ↖	10 15 ↖	10 16 ↖	10 16 ↖	10 16 ↖	10 17 ↖	10 17 ↖	12 17 ↖	12 17 ↖	13 17 ↖	13 17 ↖	13 17 ↖

NOTE: This is automated data that may/may not agree with the official BAM thinking that's found on the daily slides.
This data should be used as a guide only.

Houston Pilots: SAT. 4/26/2025

Forecast Discussion

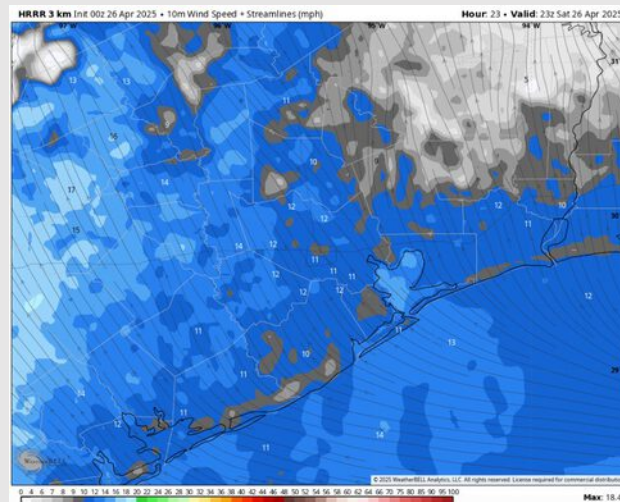
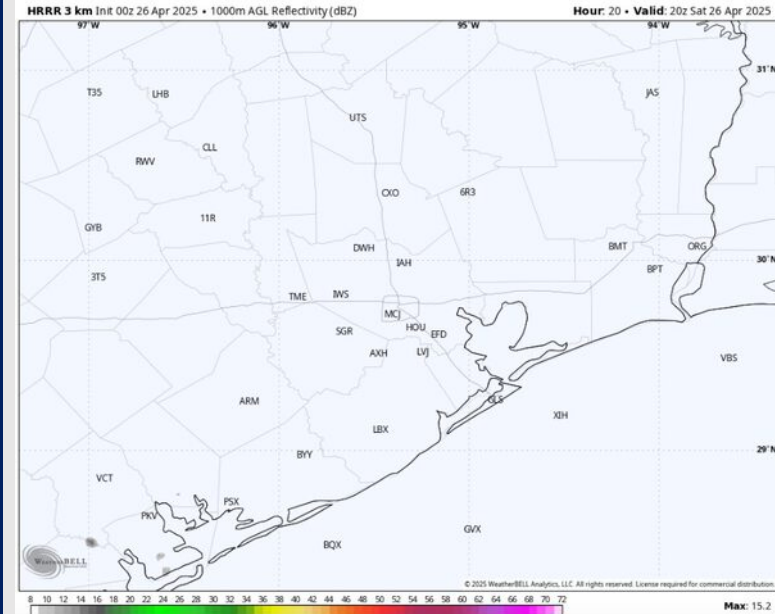
Precip: Favoring dry conditions today.

Wind: Winds will be out of the SE for today. **N of Morgan's Point:** Winds will be at 5 – 10 kts. **S of Morgan's Point:** Winds will be at 6 – 11 kts.

High Temps: **N of Morgan's Point:** Mid 80s F. **S of Morgan's Point:** High 70s F.

Visibility: Not anticipating fog concerns today.

Precip Image: 3 PM CT



Wind Speed:
6 PM CT



High Temps
Today

Houston Pilots: SUN. 4/27/2025

Forecast Discussion

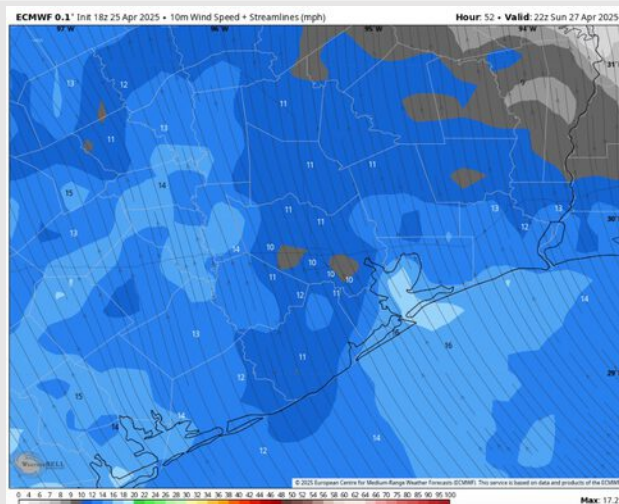
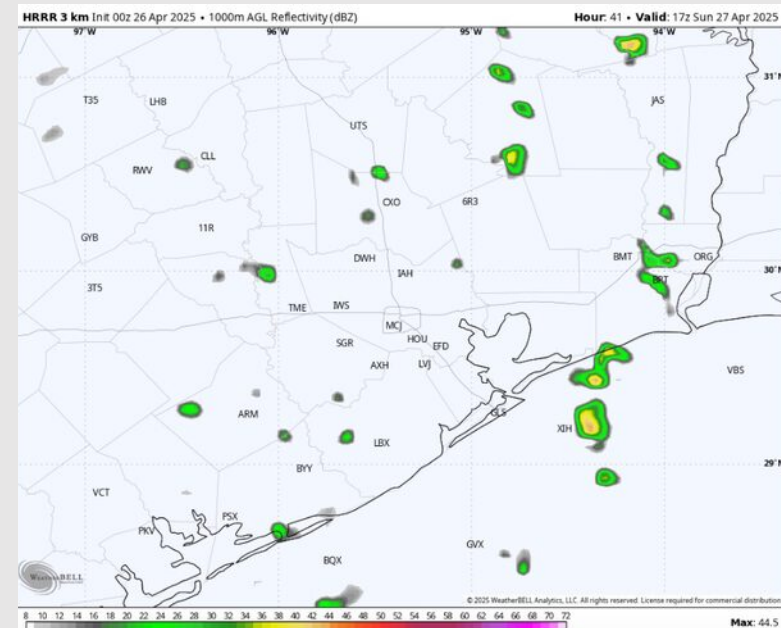
Precip: Isolated showers possible Sunday for ALL stations.

Wind: Winds will be out of the S for Sunday. **N of Morgan's Point:** Winds will be at 6– 11 kts. **S of Morgan's Point:** Winds will be at 11 - 16 kts.

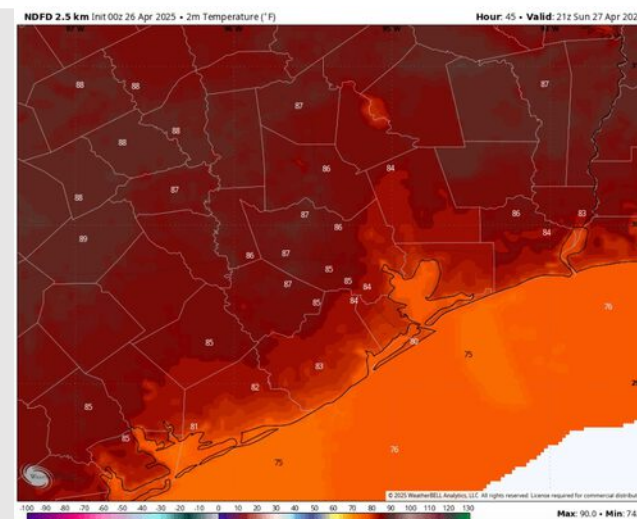
High Temps: **N of Morgan's Point:** Mid 80s F. **S of Morgan's Point:** High 70s F.

Visibility: No fog concerns for Sunday.

Precip Image: 12 PM CT



Wind Speed
5 PM CT



High Temps
Sunday

Houston Pilots: MON. 4/28/2025

Forecast Discussion

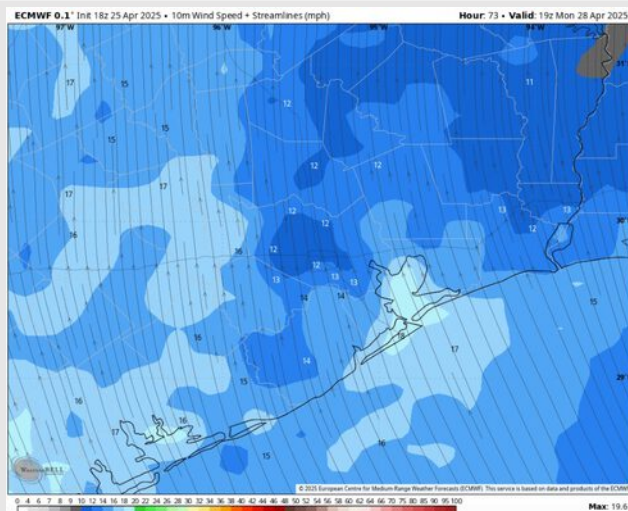
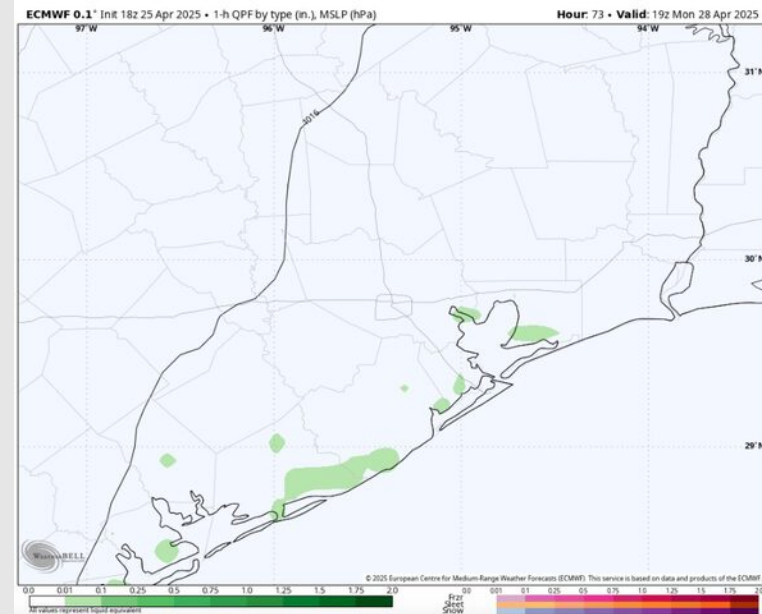
Precip: An isolated shower will be possible from 10 AM – 2PM for ALL stations Monday.

Wind: Winds will be out of the S for Monday. **N of Morgan's Point:** Winds will be at 8 – 13 kts. **S of Morgan's Point:** Winds will be at 11 – 16 kts. **Wind gusts up to 25 kts will be possible for all stations N of Morgan's Point from 11 AM – 6 PM.**

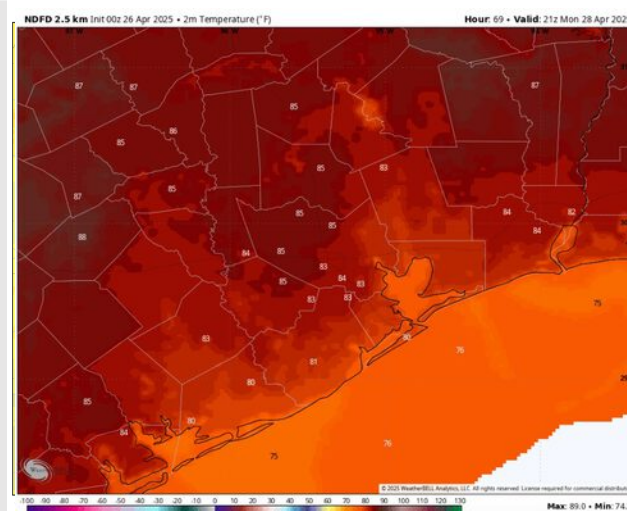
High Temps: **N of Morgan's Point:** Mid 80s F. **S of Morgan's Point:** Upper 70s F.

Visibility: No fog concerns for Monday.

Precip Image: 2 PM CT



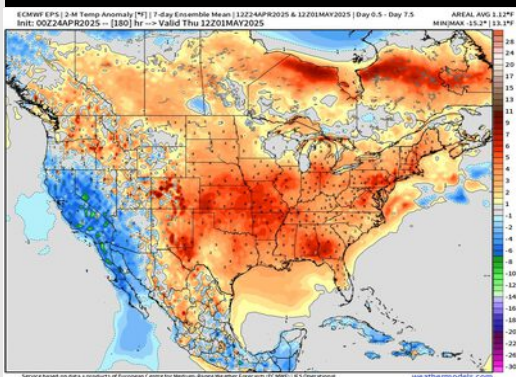
Wind Speed:
2 PM CT



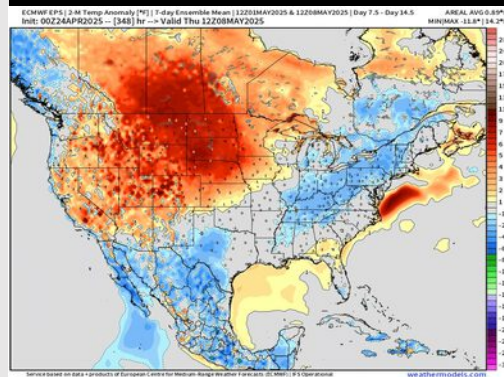
High Temps
Monday

Houston Pilots: 4/26/25

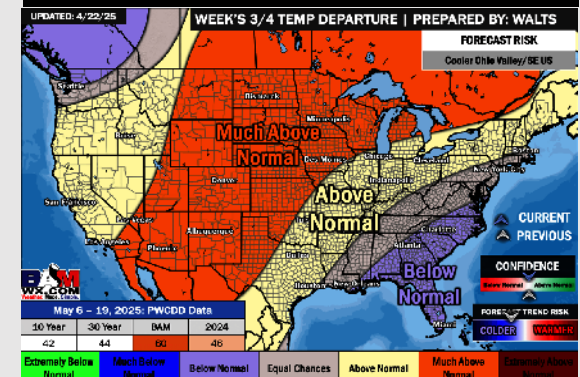
Next 7 Day Temperature Departure



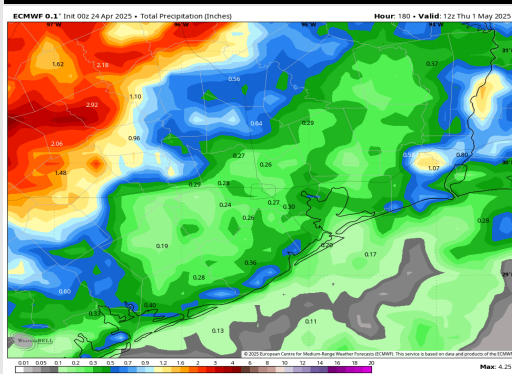
8-14 Day Temperature Departure



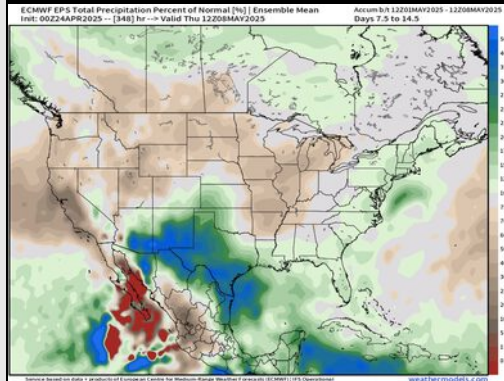
15-30 Day Temperature Departure



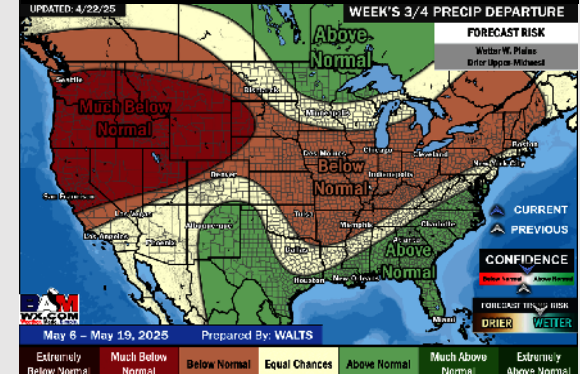
Next 7 Day Total Precipitation



8-14 Day % of Average Precip.



15-30 Day % of Average Precip.



- Temps are expected to be above normal the next 7 days. Scattered rain showers expected throughout the week.
- Near normal temps and well above normal rainfall is favored 8 - 14 days from now.
- Near normal temperatures and above normal precipitation chances are favored for early to mid May.