

Houston Pilots Forecast Package



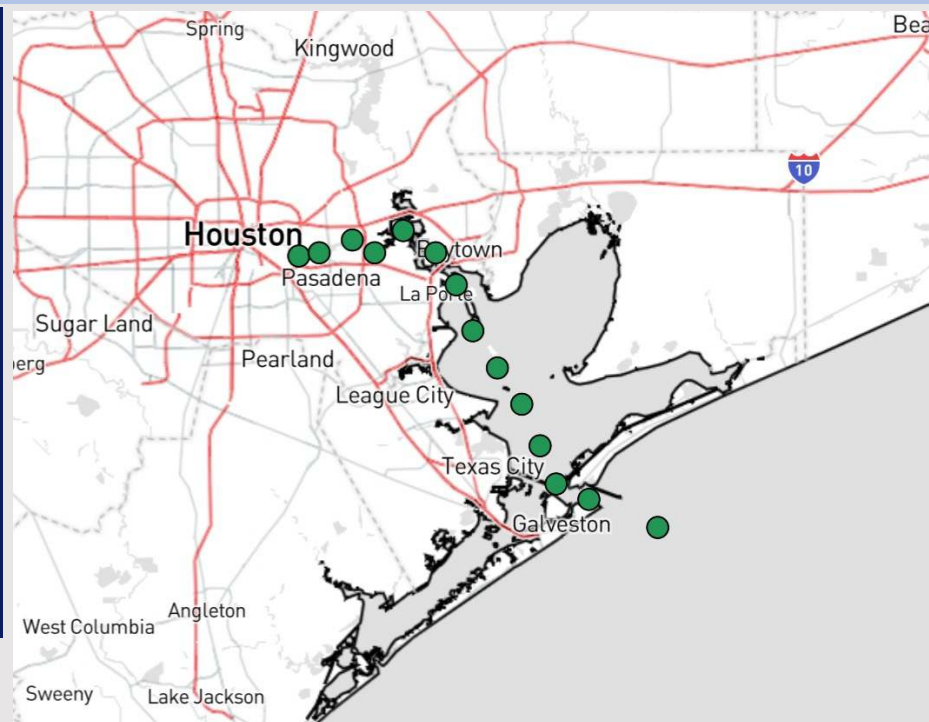
Updated: 11:40 PM CT

Thursday, April 24, 2025

Forecaster: Jakeb Wagner

Weather Headlines

- An isolated shower will be possible through 9 AM today.
- **Gusts up to 25 kts will be possible for all Stations from 12AM to 6AM today.**



Current Radar: 11:40 PM CT

As always, please do not hesitate to reach out to us with any forecast questions at **(317)-560-8122**. **Press 1 for forecast questions.**

You can also access real-time forecast updates and 24/7 meteorological chat assistance on your [Clarity](#) app. Click [here](#) for login assistance.



Houston Pilots Visibility Chart (miles)



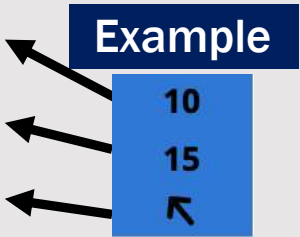
Visibility	Fri 12 am	Fri 1 am	Fri 2 am	Fri 3 am	Fri 4 am	Fri 5 am	Fri 6 am	Fri 7 am	Fri 8 am	Fri 9 am	Fri 10 am	Fri 11 am	Fri 12 pm	Fri 1 pm	Fri 2 pm	Fri 3 pm	Fri 4 pm	Fri 5 pm	Fri 6 pm	Fri 7 pm	Fri 8 pm	Fri 9 pm	Fri 10 pm	Fri 11 pm
Houston Pilots N - 610 Bridge	7.9	10	9	6.9	6.9	6.9	6.9	7.9	6.9	6.9	10	10	10	10	10	10	10	10	10	10	10	10	10	10
Houston Pilots M - Kinder 1	7.9	10	9	6.9	6.9	6.9	6.9	7.9	6.9	6.9	10	10	10	10	10	10	10	10	10	10	10	10	10	10
Houston Pilots L - Greens Bayou	7.9	10	9	6.9	6.9	6.9	6.9	6.9	6.9	6.9	10	10	10	10	10	10	10	10	10	10	10	10	10	10
Houston Pilots K - Shell Crude	7.9	10	9	6.9	6.9	6.9	6.9	6.9	6.9	6.9	10	10	10	10	10	10	10	10	10	10	10	10	10	10
Houston Pilots J - Lynchburg Ferries	6.9	9	6.9	6.9	6.9	5.9	5.9	6.9	6.9	6.9	9	10	10	10	10	10	10	10	10	10	10	10	10	10
Houston Pilots I - Exxon 3	7.9	10	7.9	6.9	6.9	6.9	5.9	6.9	6.9	6.9	10	10	10	10	10	10	10	10	10	10	10	10	10	10
Houston Pilots H - Morgans Point	10	10	6.9	6.9	6.9	6.9	6.9	6.9	6.9	6.9	10	10	10	10	10	10	10	10	10	10	10	10	10	10
Houston Pilots G - 75/76	6.9	6.9	6.9	5.9	4.9	4.9	4.9	4.9	4.9	4.9	6.9	10	10	10	10	10	9	7.9	9	7.9	6.9	6.9	6.9	9
Houston Pilots F - 63/64	6.9	6.9	6.9	5.9	4.9	4.9	4.9	4.9	4.9	4.9	6.9	10	10	10	10	10	7.9	7.9	9	7.9	6.9	6.9	6.9	9
Houston Pilots E - 51/52	5.9	4.9	4.9	4.9	4.9	4.9	4.9	4.9	3.9	4.9	6.9	9	10	10	9	9	6.9	6.9	6.9	6.9	6.9	5.9	6.9	9
Houston Pilots D - 37/38	5.9	4.9	4.9	4.9	4.9	4.9	4.9	4.9	3.9	4.9	6.9	9	10	10	9	9	6.9	6.9	6.9	6.9	6.9	5.9	6.9	9
Houston Pilots C - 25/26	4.9	4.9	4.9	4.9	4.9	4.9	4.9	4.9	4.9	4.9	6.9	9	10	10	9	9	6.9	6.9	6.9	6.9	6.9	5.9	6.9	9
Houston Pilots B - 11/12	4.9	4.9	4.9	4.9	4.9	4.9	4.9	4.9	3.9	3.9	5.9	6.9	10	9	9	6.9	6.9	6.9	6.9	6.9	5.9	5.9	6.9	9
Houston Pilots A - 1 & 2 Bravo	4.9	4.9	4.9	3.9	4.9	4.9	3.9	3.9	3.9	2.9	4.9	6.9	6.9	6.9	6.9	6.9	5.9	4.9	5.9	4.9	4.9	4.9	5.9	9

NOTE: This is automated data that may/may not agree with the official BAM thinking that's found on the daily slides or special visibility report slides. This data should be used as a guide only

Houston Pilots Wind Chart



Sustained Wind 10 Knots
Gusts 15 Knots
Wind from the SE



Wind	Fri 12 am	Fri 1 am	Fri 2 am	Fri 3 am	Fri 4 am	Fri 5 am	Fri 6 am	Fri 7 am	Fri 8 am	Fri 9 am	Fri 10 am	Fri 11 am	Fri 12 pm	Fri 1 pm	Fri 2 pm	Fri 3 pm	Fri 4 pm	Fri 5 pm	Fri 6 pm	Fri 7 pm	Fri 8 pm	Fri 9 pm	Fri 10 pm	Fri 11 pm
Houston Pilots N - 610 Bridge	6 14 ↖	6 13 ↖	6 12 ↖	6 12 ↖	6 12 ↖	6 12 ↖	6 12 ↖	6 12 ↖	6 13 ↖	6 13 ↖	7 14 ↖	8 15 ↖	8 16 ↖	9 18 ↖	10 18 ↖	10 18 ↖	10 20 ↖	10 20 ↖	10 20 ↖	9 18 ↖	9 16 ↖	8 15 ↖	7 13 ↖	6 13 ↖
Houston Pilots M - Kinder 1	6 14 ↖	6 13 ↖	6 12 ↖	6 12 ↖	6 12 ↖	6 12 ↖	6 12 ↖	6 12 ↖	6 12 ↖	6 13 ↖	7 14 ↖	8 15 ↖	8 16 ↖	9 18 ↖	10 18 ↖	10 18 ↖	10 20 ↖	10 20 ↖	10 20 ↖	9 18 ↖	9 16 ↖	8 15 ↖	7 13 ↖	6 12 ↖
Houston Pilots L - Greens Bayou	6 13 ↖	6 13 ↖	6 12 ↖	6 12 ↖	6 12 ↖	6 12 ↖	6 12 ↖	6 12 ↖	6 12 ↖	6 13 ↖	7 14 ↖	8 15 ↖	8 16 ↖	9 18 ↖	10 18 ↖	10 20 ↖	10 20 ↖	10 20 ↖	10 20 ↖	9 18 ↖	8 16 ↖	8 15 ↖	7 13 ↖	6 12 ↖
Houston Pilots K - Shell Crude	7 14 ↖	6 13 ↖	6 12 ↖	6 12 ↖	6 12 ↖	6 12 ↖	6 12 ↖	6 12 ↖	6 13 ↖	6 13 ↖	7 14 ↖	8 15 ↖	9 16 ↖	9 18 ↖	10 18 ↖	10 20 ↖	10 20 ↖	10 20 ↖	10 20 ↖	9 18 ↖	8 16 ↖	8 15 ↖	7 13 ↖	6 12 ↖
Houston Pilots J - Lynchburg Ferries	6 13 ↖	6 12 ↖	6 12 ↖	6 10 ↖	5 12 ↖	6 12 ↖	6 12 ↖	6 12 ↖	6 12 ↖	6 13 ↖	7 14 ↖	8 15 ↖	9 16 ↖	10 18 ↖	10 18 ↖	10 20 ↖	10 20 ↖	10 20 ↖	10 20 ↖	9 18 ↖	8 16 ↖	8 15 ↖	6 13 ↖	6 12 ↖
Houston Pilots I - Exxon 3	9 15 ↖	9 14 ↖	8 14 ↖	8 13 ↖	8 13 ↖	8 14 ↖	8 14 ↖	8 14 ↖	8 14 ↖	8 14 ↖	9 15 ↖	10 16 ↖	10 17 ↖	10 18 ↖	12 18 ↖	12 20 ↖	13 20 ↖	13 20 ↖	13 20 ↖	12 18 ↖	12 17 ↖	10 15 ↖	9 14 ↖	8 13 ↖
Houston Pilots H - Morgans Point	10 15 ↖	9 15 ↖	9 14 ↖	8 14 ↖	8 14 ↖	8 14 ↖	8 14 ↖	8 14 ↖	8 14 ↖	9 15 ↖	9 15 ↖	10 16 ↖	10 17 ↖	10 18 ↖	12 18 ↖	12 20 ↖	12 21 ↖	13 20 ↖	13 20 ↖	12 18 ↖	12 17 ↖	10 15 ↖	9 14 ↖	8 13 ↖
Houston Pilots G - 75/76	12 17 ↖	10 17 ↖	10 16 ↖	10 16 ↖	10 15 ↖	10 15 ↖	10 15 ↖	10 15 ↖	10 16 ↖	10 17 ↖	12 17 ↖	12 18 ↖	12 18 ↖	12 20 ↖	13 21 ↖	13 21 ↖	13 21 ↖	13 21 ↖	13 21 ↖	13 20 ↖	13 18 ↖	10 16 ↖	10 15 ↖	9 14 ↖
Houston Pilots F - 63/64	12 17 ↖	12 17 ↖	12 17 ↖	10 16 ↖	10 15 ↖	10 15 ↖	10 15 ↖	10 16 ↖	10 17 ↖	10 17 ↖	12 17 ↖	12 18 ↖	12 18 ↖	13 20 ↖	13 20 ↖	13 21 ↖	13 21 ↖	13 20 ↖	13 21 ↖	13 18 ↖	12 17 ↖	10 15 ↖	10 14 ↖	9 14 ↖
Houston Pilots E - 51/52	12 17 ↖	12 17 ↖	12 17 ↖	12 17 ↖	10 16 ↖	10 16 ↖	10 16 ↖	10 16 ↖	12 17 ↖	12 17 ↖	12 17 ↖	12 18 ↖	13 18 ↖	13 20 ↖	13 20 ↖	12 20 ↖	12 20 ↖	12 20 ↖	12 18 ↖	12 17 ↖	12 16 ↖	10 15 ↖	10 14 ↖	9 14 ↖
Houston Pilots D - 37/38	12 17 ↖	12 17 ↖	12 17 ↖	12 17 ↖	10 16 ↖	10 16 ↖	10 16 ↖	10 16 ↖	12 17 ↖	12 17 ↖	12 17 ↖	12 18 ↖	12 18 ↖	12 20 ↖	13 20 ↖	12 20 ↖	12 20 ↖	12 20 ↖	12 18 ↖	12 17 ↖	10 15 ↖	10 15 ↖	9 14 ↖	9 14 ↖
Houston Pilots C - 25/26	12 17 ↖	12 17 ↖	12 17 ↖	10 17 ↖	10 16 ↖	10 16 ↖	10 16 ↖	10 16 ↖	10 17 ↖	10 17 ↖	10 17 ↖	12 17 ↖	12 18 ↖	12 18 ↖	12 18 ↖	12 18 ↖	10 18 ↖	10 18 ↖	10 17 ↖	10 16 ↖	10 15 ↖	10 15 ↖	9 14 ↖	9 14 ↖
Houston Pilots B - 11/12	10 17 ↖	10 17 ↖	10 17 ↖	10 16 ↖	10 15 ↖	10 15 ↖	10 15 ↖	10 15 ↖	10 16 ↖	10 16 ↖	10 16 ↖	10 16 ↖	10 17 ↖	12 17 ↖	12 17 ↖	10 17 ↖	10 16 ↖	10 16 ↖	10 15 ↖	10 15 ↖	9 15 ↖	8 14 ↖	8 13 ↖	8 13 ↖
Houston Pilots A - 1 & 2 Bravo	13 17 ↖	13 17 ↖	13 17 ↖	13 17 ↖	12 17 ↖	12 17 ↖	12 16 ↖	12 16 ↖	12 17 ↖	12 17 ↖	12 17 ↖	12 17 ↖	10 17 ↖	10 17 ↖	10 17 ↖	10 16 ↖	10 16 ↖	10 15 ↖	10 15 ↖	10 15 ↖	10 15 ↖	10 15 ↖	9 14 ↖	9 14 ↖

NOTE: This is automated data that may/may not agree with the official BAM thinking that's found on the daily slides.
This data should be used as a guide only.

Houston Pilots: FRI. 4/25/2025

Forecast Discussion

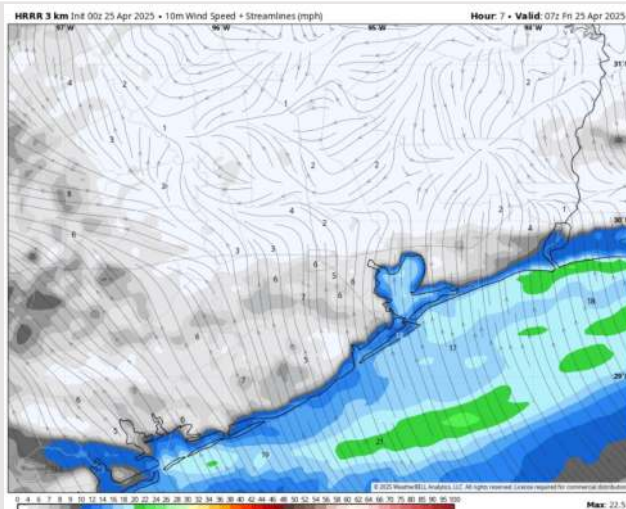
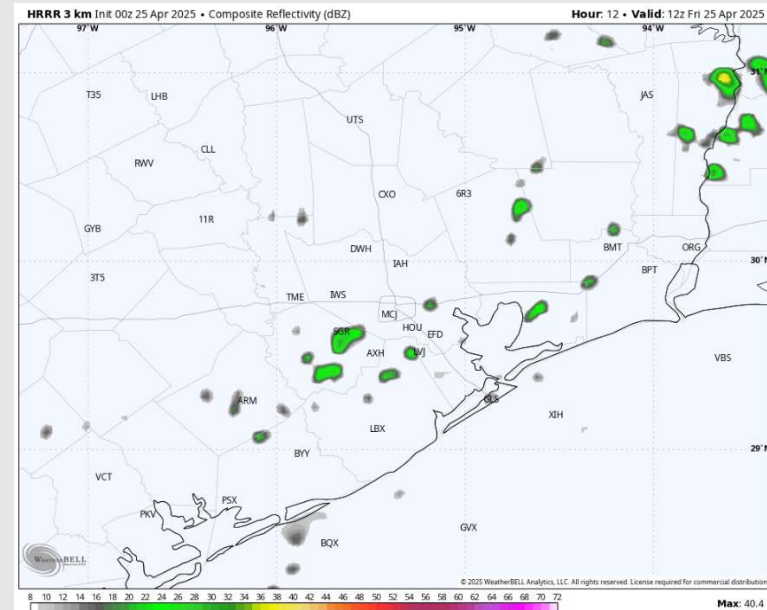
Precip: An isolated shower will be possible through 9 AM, with dry conditions favored the rest of the day.

Wind: N of Morgan's Point: Winds will be at 6 – 11 kts from the SE throughout throughout the day. **S of Morgan's Point:** Winds will be at 13 – 18 kts through 6AM from the S, before decreasing to 8 – 13 kts from the SE for the remainder of the day. **Wind gusts up to 25 kts will be possible for all stations through 6AM.**

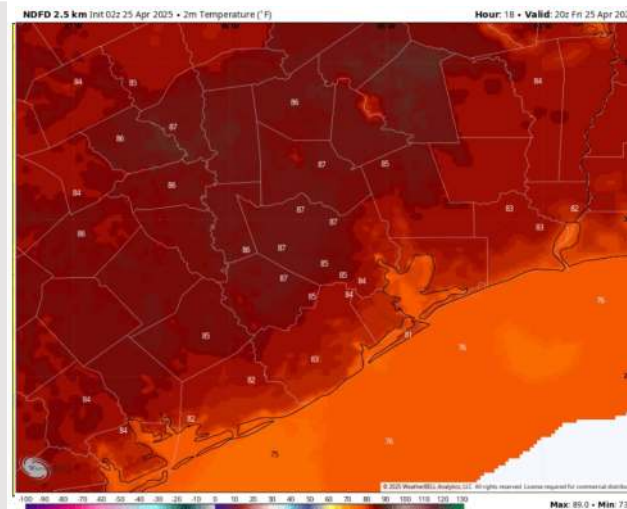
High Temps: **N of Morgan's Point:** Mid 80s F. **S of Morgan's Point:** Upper 70s F.

Visibility: No fog concerns for today.

Precip Image: 7 AM CT



Wind Speed:
2 AM CT



High Temps
Today

Houston Pilots: SAT. 4/26/2025

Forecast Discussion

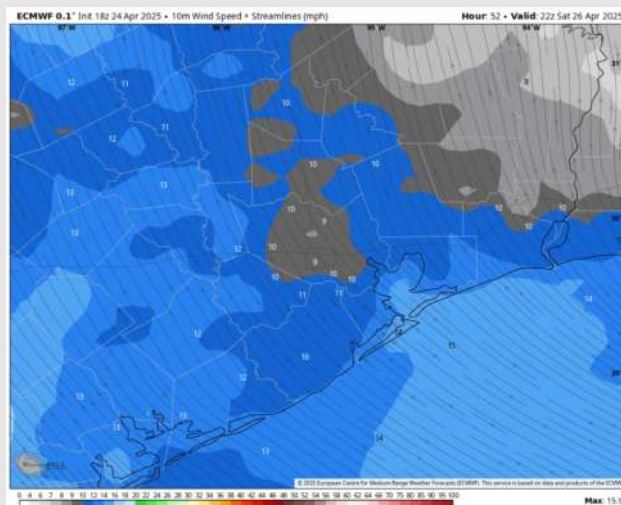
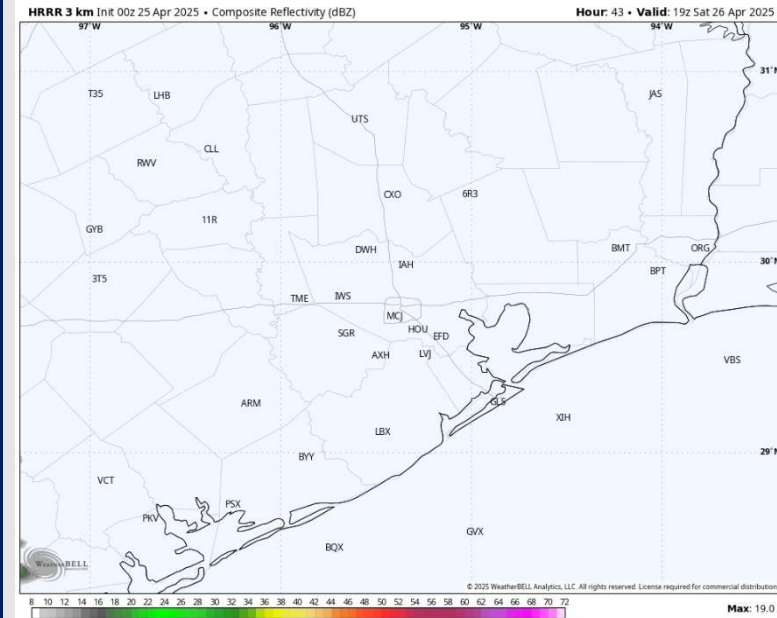
Precip: Favoring dry conditions for Saturday.

Wind: Winds will be out of the SE throughout Saturday.
N of Morgan's Point: Winds will be at 4 – 9 kts for Saturday.
S of Morgan's Point: Winds will be at 8 – 13 kts for Saturday.

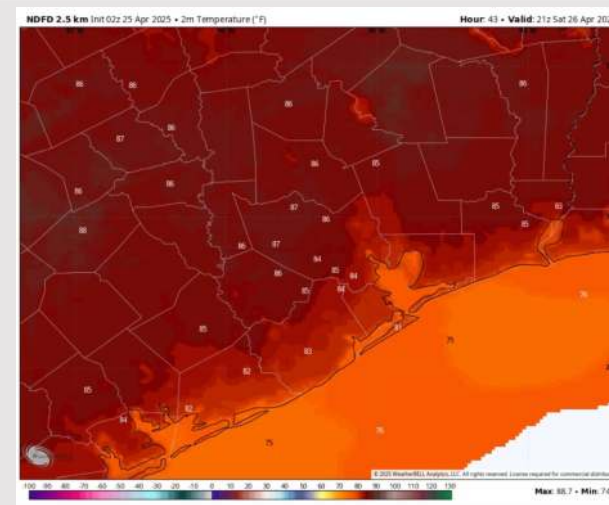
High Temps: **N of Morgan's Point:** Mid 80s F. **S of Morgan's Point:** Upper 70s F.

Visibility: Not anticipating fog concerns Saturday.

Precip Image: 2 PM CT



Wind Speed:
5 PM CT



High Temps
Saturday

Houston Pilots: SUN. 4/27/2025

Forecast Discussion

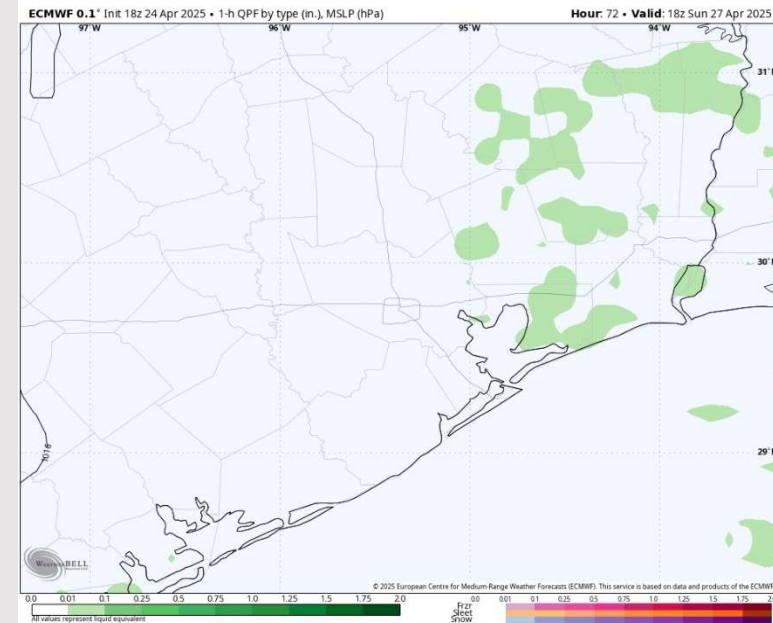
Precip: Isolated showers will be possible from 9AM– 5PM.

Wind: Winds will be out of the S for Sunday. **N of Morgan's Point:** Winds will be at 6– 11 kts. **S of Morgan's Point:** Winds will be at 8– 13 kts.

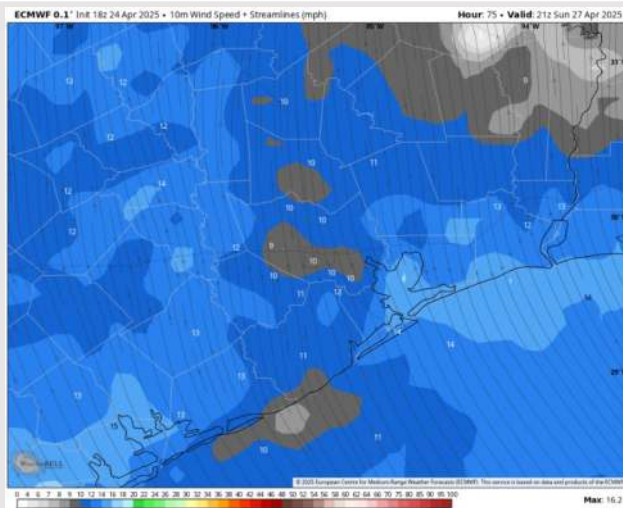
High Temps: **N of Morgan's Point:** Mid to High 80s F. **S of Morgan's Point:** Upper 70s F to Low 80s F.

Visibility: No fog concerns for Sunday.

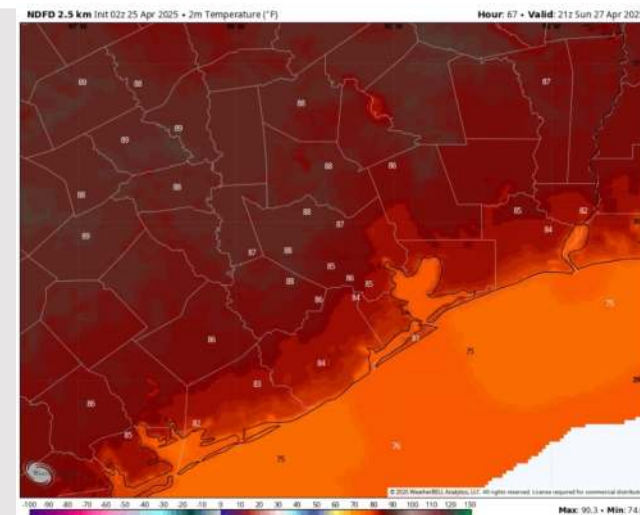
Precip Image: 12 PM CT



Wind Speed
4 PM CT

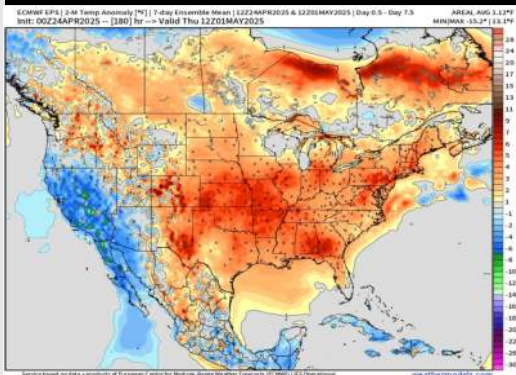


High Temps
Sunday

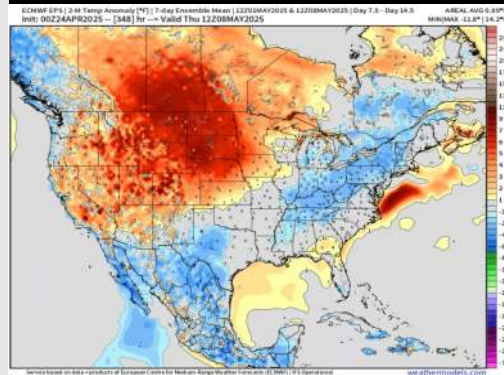


Houston Pilots: 4/25/25

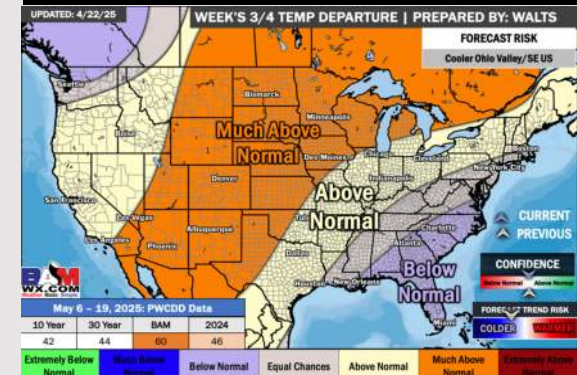
Next 7 Day Temperature Departure



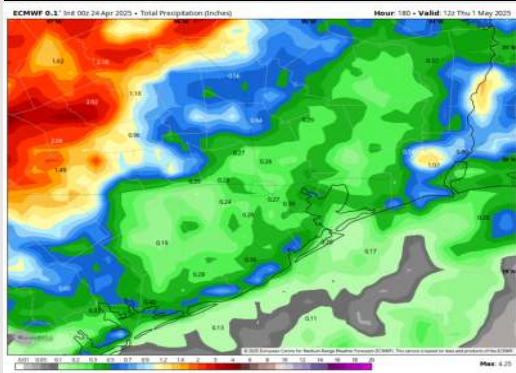
8-14 Day Temperature Departure



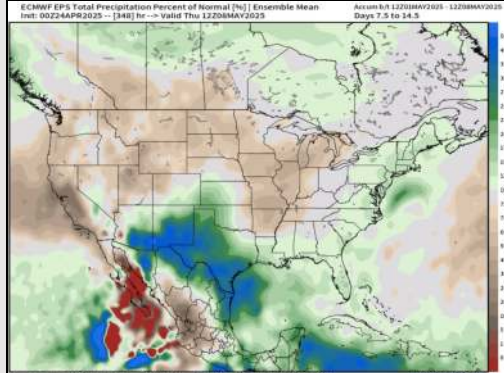
15-30 Day Temperature Departure



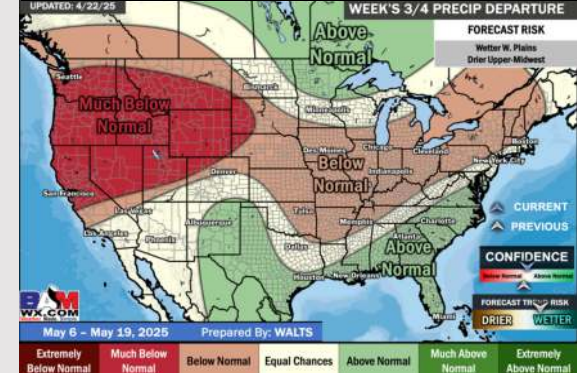
Next 7 Day Total Precipitation



8-14 Day % of Average Precip.



15-30 Day % of Average Precip.



- Temps are expected to be above normal the next 7 days. Scattered rain showers expected throughout the week.
- Near normal temps and well above normal rainfall is favored 8 - 14 days from now.
- Near normal temperatures and above normal precipitation chances are favored for early to mid May.