

Houston Pilots Forecast Package



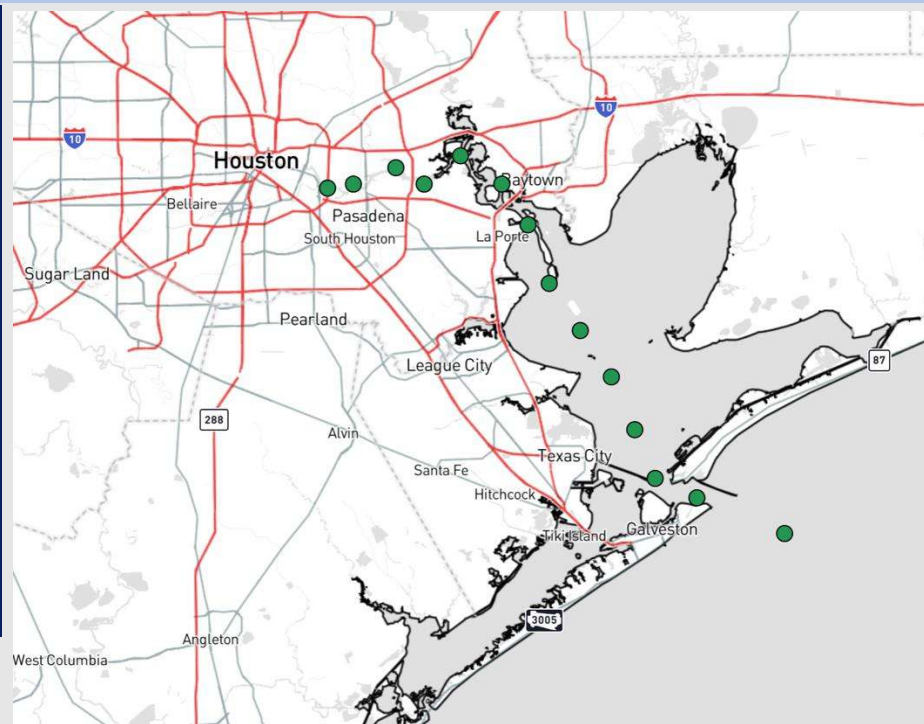
Updated: 1:00 PM CT

Thursday, April 24, 2025

Forecaster: Hope Kleitsch

Weather Headlines

- An isolated shower will be possible after 8PM and then through 6AM FRI.
- **Gusts up to 25 kts will be possible for all Stations from 12AM to 6AM FRI.**



Current Radar: 1:00 PM CT

As always, please do not hesitate to reach out to us with any forecast questions at **(317)-560-8122**. **Press 1 for forecast questions.**

You can also access real-time forecast updates and 24/7 meteorological chat assistance on your **Clarity** app. Click [here](#) for login assistance.



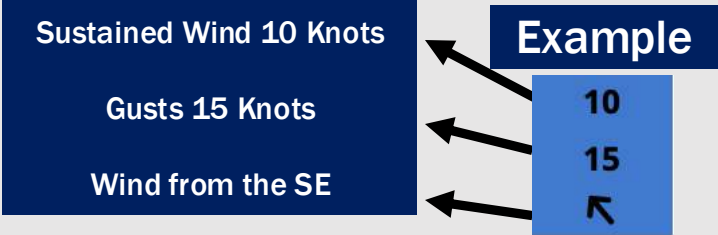
Houston Pilots Visibility Chart (miles)



Visibility	Thu 2 pm	Thu 3 pm	Thu 4 pm	Thu 5 pm	Thu 6 pm	Thu 7 pm	Thu 8 pm	Thu 9 pm	Thu 10 pm	Thu 11 pm	Fri 12 am	Fri 1 am	Fri 2 am	Fri 3 am	Fri 4 am	Fri 5 am	Fri 6 am	Fri 7 am	Fri 8 am	Fri 9 am	Fri 10 am	Fri 11 am	Fri 12 pm	Fri 1 pm
Houston Pilots N - 610 Bridge	10	10	10	10	10	10	10	9	10	10	10	10	10	7.9	6.9	6.9	6.9	6.9	4.9	5.9	10	10	10	10
Houston Pilots M - Kinder 1	10	10	10	10	10	10	10	9	10	10	10	10	10	7.9	6.9	6.9	6.9	6.9	4.9	5.9	10	10	10	10
Houston Pilots L - Greens Bayou	10	10	10	10	10	10	10	9	10	10	10	10	10	7.9	6.9	6.9	6.9	6.9	4.9	5.9	10	10	10	10
Houston Pilots K - Shell Crude	10	10	10	10	10	10	10	9	10	10	10	10	10	6.9	6.9	6.9	6.9	6.9	4.9	5.9	10	10	10	10
Houston Pilots J - Lynchburg Ferries	10	10	10	10	10	10	10	9	10	10	10	10	7.9	6.9	6.9	6.9	6.9	6.9	4.9	5.9	10	10	10	10
Houston Pilots I - Exxon 3	10	10	10	10	10	10	10	9	10	10	10	10	9	6.9	6.9	6.9	6.9	6.9	4.9	5.9	10	10	10	10
Houston Pilots H - Morgans Point	10	10	10	10	10	10	10	7.9	10	10	10	10	9	6.9	6.9	6.9	6.9	6.9	4.9	5.9	10	10	10	10
Houston Pilots G - 75/76	6.9	6.9	6.9	6.9	6.9	5.9	5.9	4.9	6.9	6.9	6.9	6.9	5.9	5.9	5.9	5.9	4.9	4.9	4.9	3.9	4.9	6.9	6.9	10
Houston Pilots F - 63/64	6.9	6.9	6.9	6.9	6.9	5.9	4.9	4.9	6.9	6.9	6.9	6.9	5.9	5.9	5.9	4.9	4.9	4.9	4.9	3.9	4.9	5.9	6.9	10
Houston Pilots E - 51/52	5.9	5.9	5.9	5.9	5.9	4.9	4.9	4.9	6.9	6.9	5.9	5.9	4.9	4.9	4.9	4.9	4.9	4.9	3.9	2.9	4.9	4.9	5.9	10
Houston Pilots D - 37/38	5.9	5.9	5.9	5.9	5.9	4.9	4.9	4.9	6.9	6.9	5.9	5.9	4.9	4.9	4.9	4.9	4.9	4.9	3.9	2.9	3.9	4.9	5.9	10
Houston Pilots C - 25/26	5.9	5.9	5.9	5.9	5.9	4.9	4.9	4.9	5.9	6.9	5.9	5.9	4.9	4.9	4.9	4.9	4.9	4.9	3.9	2.9	3.9	4.9	5.9	10
Houston Pilots B - 11/12	5	4.9	5.9	4.9	4.9	4.9	4.9	4.9	5.9	5.9	5.9	4.9	4.9	4.9	4.9	4.9	4.9	4.9	3.9	2.9	3.9	4.9	4.9	10
Houston Pilots A - 1 & 2 Bravo	5	4.9	4.9	4.9	4.9	4.9	3.9	4.9	5.9	5.9	4.9	4.9	4.9	4.9	4.9	4.9	4.9	4.9	3.9	2.9	3.9	3.9	4.9	10

NOTE: This is automated data that may/may not agree with the official BAM thinking that's found on the daily slides or special visibility report slides. This data should be used as a guide only

Houston Pilots Wind Chart



Wind	Thu 2 pm	Thu 3 pm	Thu 4 pm	Thu 5 pm	Thu 6 pm	Thu 7 pm	Thu 8 pm	Thu 9 pm	Thu 10 pm	Thu 11 pm	Fri 12 am	Fri 1 am	Fri 2 am	Fri 3 am	Fri 4 am	Fri 5 am	Fri 6 am	Fri 7 am	Fri 8 am	Fri 9 am	Fri 10 am	Fri 11 am	Fri 12 pm	Fri 1 pm	
Houston Pilots N - 610 Bridge	10	10	10	10	10	10	10	9	8	8	7	6	6	6	6	6	6	6	6	6	7	8	8	9	
	20	22	21	21	21	20	18	17	16	15	15	14	14	13	13	13	13	13	13	13	15	16	17	18	
	↗	↗	↗	↗	↗	↗	↗	↗	↗	↗	↗	↗	↗	↗	↗	↗	↗	↗	↗	↗	↗	↗	↗		
Houston Pilots M - Kinder 1	10	10	10	10	10	10	10	9	8	8	7	6	6	6	6	6	6	6	6	6	7	8	9	9	
	20	22	21	21	21	20	18	17	16	15	15	14	14	13	13	13	13	13	13	13	15	16	17	18	
	↗	↗	↗	↗	↗	↗	↗	↗	↗	↗	↗	↗	↗	↗	↗	↗	↗	↗	↗	↗	↗	↗	↗		
Houston Pilots L - Greens Bayou	10	10	10	10	10	10	10	8	8	7	7	6	6	6	6	6	6	6	6	6	7	8	9	10	
	20	21	21	21	21	20	18	17	16	15	14	14	13	13	13	13	13	13	13	13	14	16	17	18	
	↗	↗	↗	↗	↗	↗	↗	↗	↗	↗	↗	↗	↗	↗	↗	↗	↗	↗	↗	↗	↗	↗	↗		
Houston Pilots K - Shell Crude	10	10	10	10	10	10	10	8	8	7	7	6	6	6	6	6	6	6	6	6	7	8	9	10	
	20	21	20	21	21	20	18	17	16	15	15	14	14	13	13	13	13	13	13	13	15	16	17	18	
	↗	↗	↗	↗	↗	↗	↗	↗	↗	↗	↗	↗	↗	↗	↗	↗	↗	↗	↗	↗	↗	↗	↗		
Houston Pilots J - Lynchburg Ferries	10	10	10	10	10	10	9	8	8	7	7	6	6	6	6	6	6	6	6	6	7	8	9	10	
	20	21	20	20	21	20	18	17	16	15	14	13	13	13	12	12	12	12	12	12	13	14	16	17	18
	↗	↗	↗	↗	↗	↗	↗	↗	↗	↗	↗	↗	↗	↗	↗	↗	↗	↗	↗	↗	↗	↗	↗	↗	
Houston Pilots I - Exxon 3	13	13	13	13	13	13	13	12	10	10	10	9	9	9	9	8	8	8	8	8	9	10	10	10	12
	20	21	21	21	21	20	18	17	17	16	16	15	15	14	14	14	14	14	14	14	15	16	17	18	
	↗	↗	↗	↗	↗	↗	↗	↗	↗	↗	↗	↗	↗	↗	↗	↗	↗	↗	↗	↗	↗	↗	↗	↗	
Houston Pilots H - Morgans Point	13	13	13	13	13	13	13	12	10	10	10	10	9	9	9	8	8	8	8	8	9	10	10	10	12
	20	21	21	21	21	20	18	17	17	16	16	15	15	15	14	15	14	14	14	14	15	15	16	17	18
	↗	↗	↗	↗	↗	↗	↗	↗	↗	↗	↗	↗	↗	↗	↗	↗	↗	↗	↗	↗	↗	↗	↗	↗	
Houston Pilots G - 75/76	13	13	13	13	14	14	14	13	13	12	12	12	12	10	10	10	10	10	10	10	12	12	12	13	
	21	22	22	22	22	21	20	18	17	17	17	17	17	17	16	15	15	15	15	15	16	17	18	20	20
	↗	↗	↗	↗	↗	↗	↗	↗	↗	↗	↗	↗	↗	↗	↗	↗	↗	↗	↗	↗	↗	↗	↗	↗	
Houston Pilots F - 63/64	13	13	13	13	13	13	13	13	13	13	12	12	12	12	10	10	10	10	10	10	10	12	13	13	13
	21	22	21	21	22	21	20	18	17	17	17	17	17	17	17	16	16	15	15	17	17	18	20	20	
	↗	↗	↗	↗	↗	↗	↗	↗	↗	↗	↗	↗	↗	↗	↗	↗	↗	↗	↗	↗	↗	↗	↗	↗	
Houston Pilots E - 51/52	13	13	13	13	13	13	13	13	13	13	12	12	12	12	12	12	10	10	10	10	12	12	13	13	13
	21	22	21	21	21	20	18	17	17	17	17	17	17	17	17	16	16	16	16	17	17	18	18	20	
	↗	↗	↗	↗	↗	↗	↗	↗	↗	↗	↗	↗	↗	↗	↗	↗	↗	↗	↗	↗	↗	↗	↗	↗	
Houston Pilots D - 37/38	13	13	13	13	13	13	13	13	12	12	12	12	12	12	12	10	10	10	10	10	12	12	13	13	
	20	21	21	20	20	20	18	17	17	17	17	17	17	17	17	16	16	15	16	17	17	18	18	18	
	↗	↗	↗	↗	↗	↗	↗	↗	↗	↗	↗	↗	↗	↗	↗	↗	↗	↗	↗	↗	↗	↗	↗	↗	
Houston Pilots C - 25/26	13	13	13	12	12	13	12	12	12	12	12	12	12	12	10	10	10	10	10	10	12	12	12	12	
	20	21	20	20	20	20	17	17	17	17	17	17	17	17	17	16	15	15	16	16	17	17	18	18	
	↗	↗	↗	↗	↗	↗	↗	↗	↗	↗	↗	↗	↗	↗	↗	↗	↗	↗	↗	↗	↗	↗	↗	↗	
Houston Pilots B - 11/12	13	12	12	12	12	12	10	10	10	10	10	10	10	10	10	10	10	10	10	10	10	10	12	12	
	20	18	18	18	17	17	17	17	17	17	17	17	17	17	16	16	15	15	15	15	16	17	17	17	
	↗	↗	↗	↗	↗	↗	↗	↗	↗	↗	↗	↗	↗	↗	↗	↗	↗	↗	↗	↗	↗	↗	↗	↗	
Houston Pilots A - 1 & 2 Bravo	12	12	12	10	12	12	12	13	12	13	13	13	13	13	12	12	12	12	12	12	12	12	12	10	
	18	18	18	18	17	18	17	17	17	17	17	17	17	17	17	16	16	16	16	17	17	17	17	17	
	↗	↗	↗	↗	↗	↗	↗	↗	↗	↗	↗	↗	↗	↗	↗	↗	↗	↗	↗	↗	↗	↗	↗	↗	

NOTE: This is automated data that may/may not agree with the official BAM thinking that's found on the daily slides.
This data should be used as a guide only.

Houston Pilots: THU. 4/24/2025

Forecast Discussion

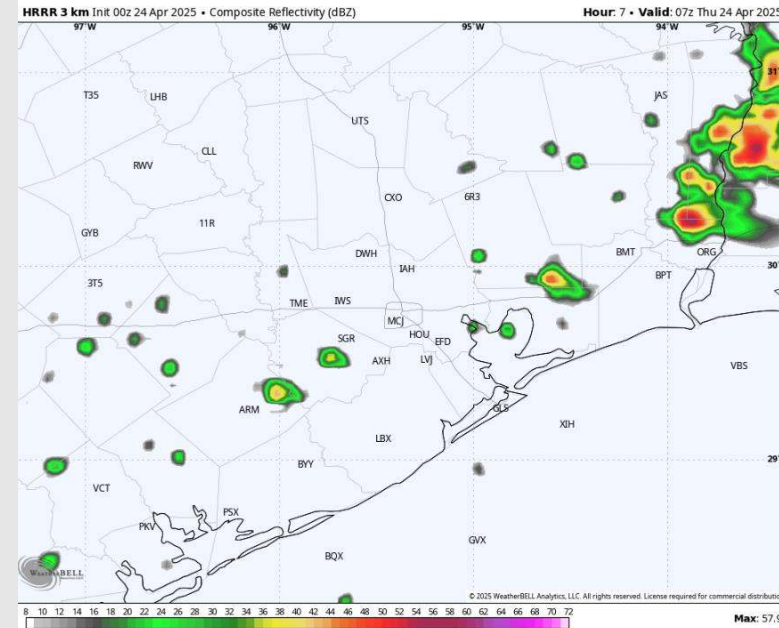
Precip: An isolated shower will be possible after 8PM.

Wind: Winds will be out of the SE for the remainder of the day.
N of Morgan's Point: Winds will be at 6– 11 kts for the rest of the day.
S of Morgan's Point: Winds will be at 8– 13 kts for the rest of the PM. **A few gusts of 20 kts will be possible through 8PM for all Stations.**

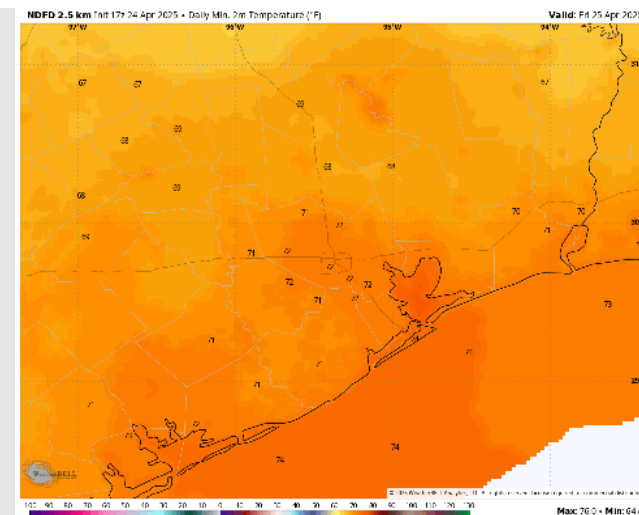
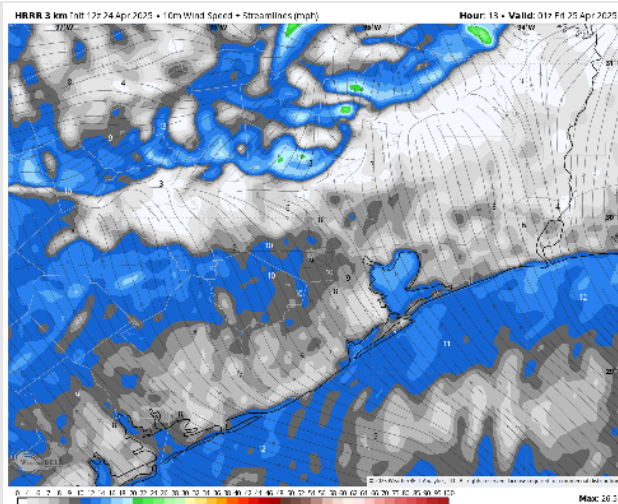
Low Temps: **N of Morgan's Point:** Low 70s F. **S of Morgan's Point:** Mid 70s F.

Visibility: No fog concerns for the remainder of the day.

Precip Image: 2 AM CT



Wind Speed
8 PM CT



Low Temps
FRI AM

Houston Pilots: FRI. 4/25/2025

Forecast Discussion

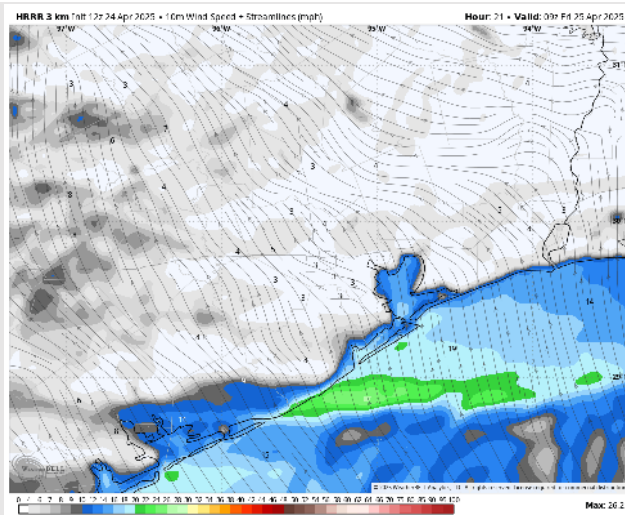
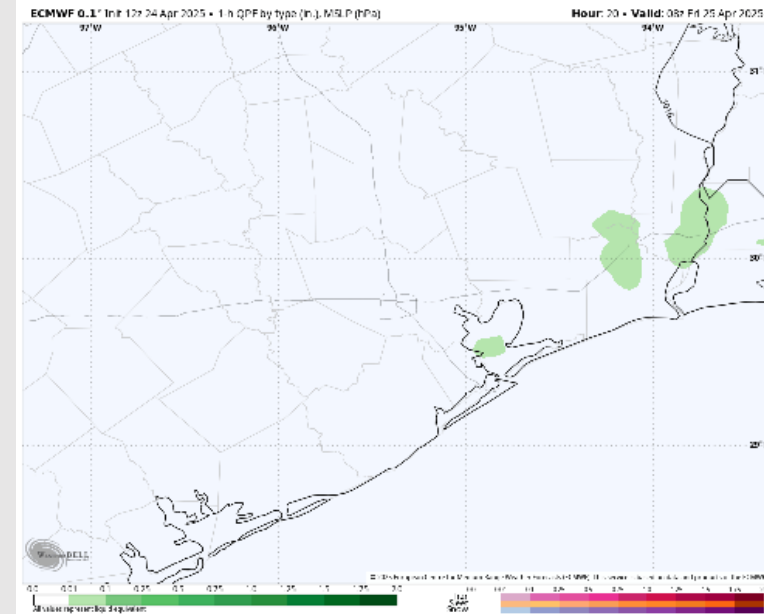
Precip: An isolated shower will be possible through 5AM, with dry conditions favored the rest of the day.

Wind: Winds will be out of the SE throughout the day. **N of Morgan's Point:** Winds will be at 3 – 8 kts throughout Friday. **S of Morgan's Point:** Winds will be at 13 – 18 kts through 6AM, before decreasing to 8 – 13 kts for the rest of the day. **Wind gusts up to 25 kts will be possible for all Stations through 6AM.**

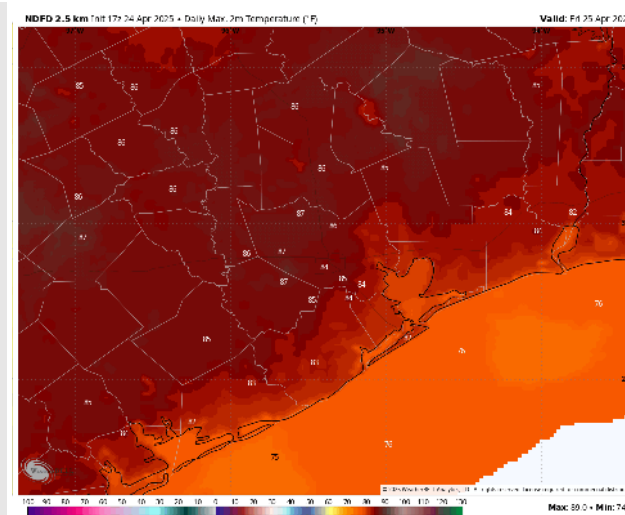
High Temps: **N of Morgan's Point:** Low to mid 80s F. **S of Morgan's Point:** Mid to Upper 70s F.

Visibility: No fog concerns for Friday.

Precip Image: 3 AM CT



Wind Speed:
4 AM CT



High Temps
Friday

Houston Pilots: SAT. 4/26/2025

Forecast Discussion

Precip: Favoring dry conditions throughout the day.

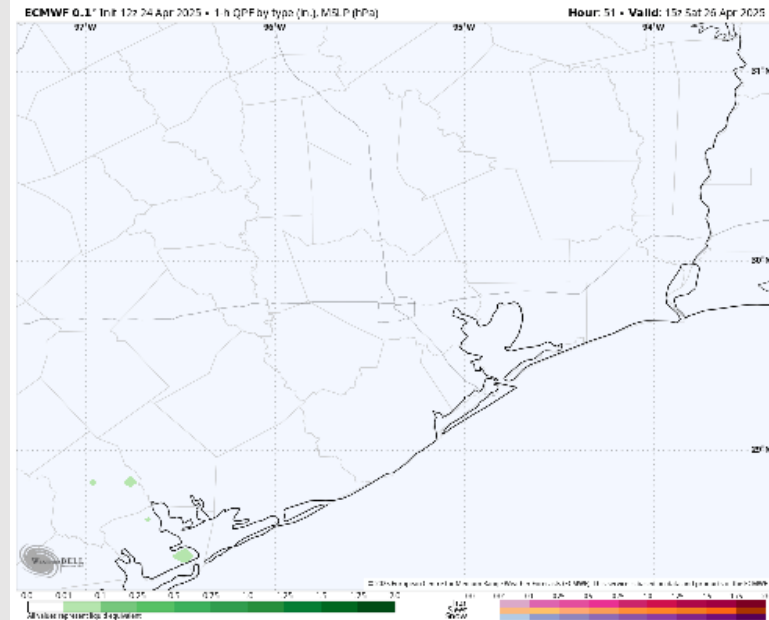
Wind: Winds will be out of the SE throughout Saturday.

N of Morgan's Point: Winds will be at 3 – 8 kts throughout Saturday. **S of Morgan's Point:** Winds will be at 8 – 13 kts for the day.

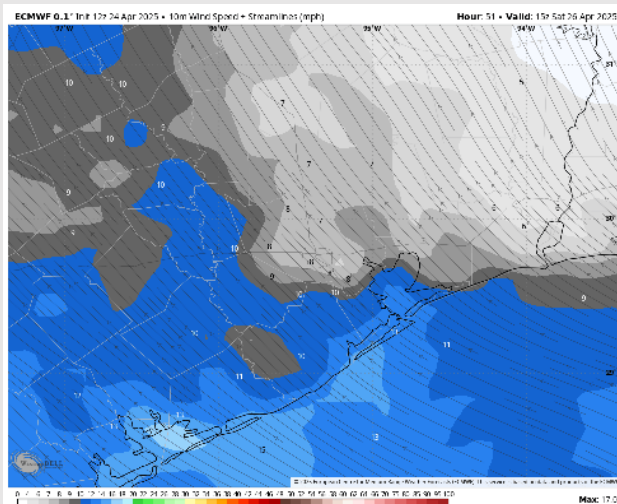
High Temps: **N of Morgan's Point:** Mid 80s F. **S of Morgan's Point:** Upper 70s F.

Visibility: Not anticipating fog concerns Saturday.


Precip Image: 10 AM CT



Wind Speed:
10 AM CT

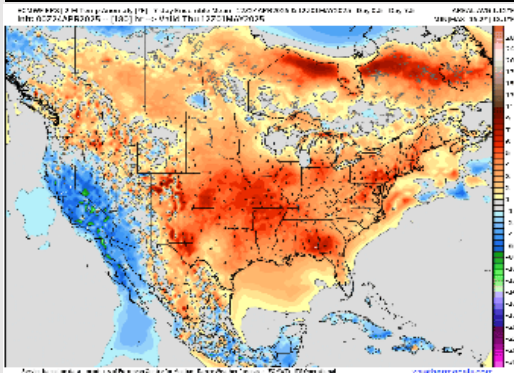


High Temps
Saturday

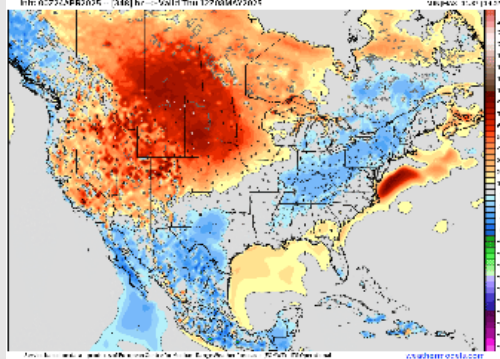


Houston Pilots: 4/24/25

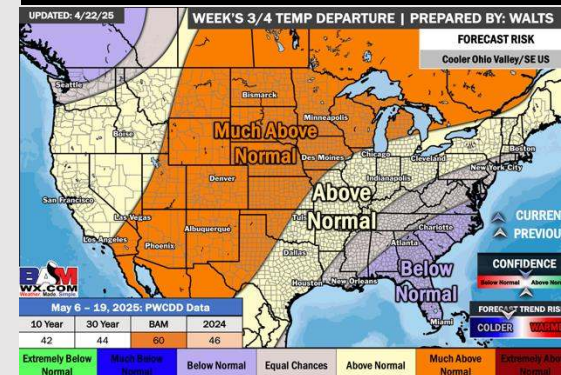
Next 7 Day Temperature Departure



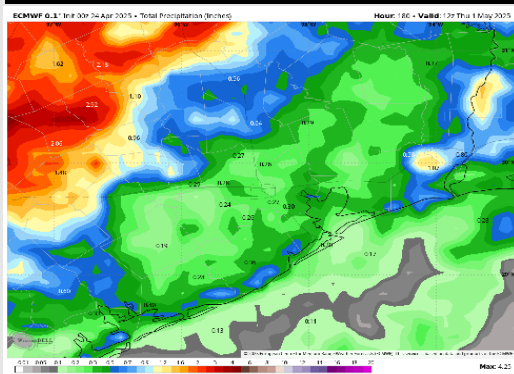
8-14 Day Temperature Departure



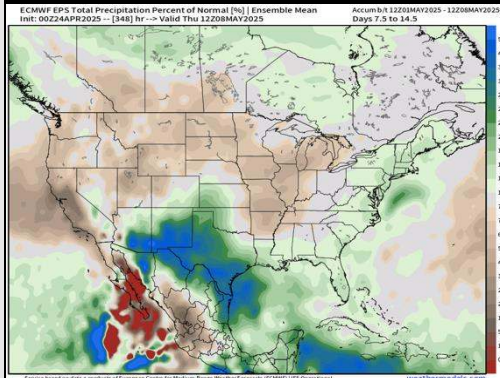
15-30 Day Temperature Departure



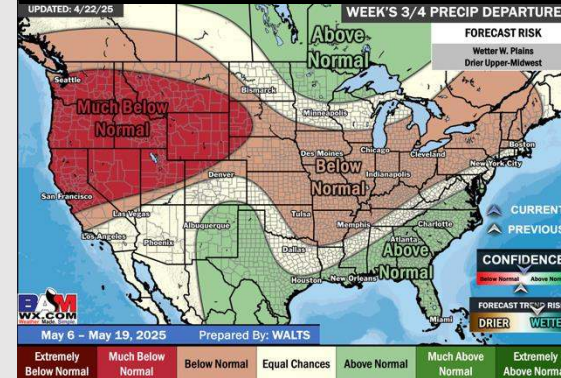
Next 7 Day Total Precipitation



8-14 Day % of Average Precip.



15-30 Day % of Average Precip.



- Temps are expected to be above normal the next 7 days. Scattered rain showers expected throughout the week.
- Near normal temps and well above normal rainfall is favored 8 - 14 days from now.
- Near normal temperatures and above normal precipitation chances are favored for early to mid May.