

Houston Pilots Forecast Package



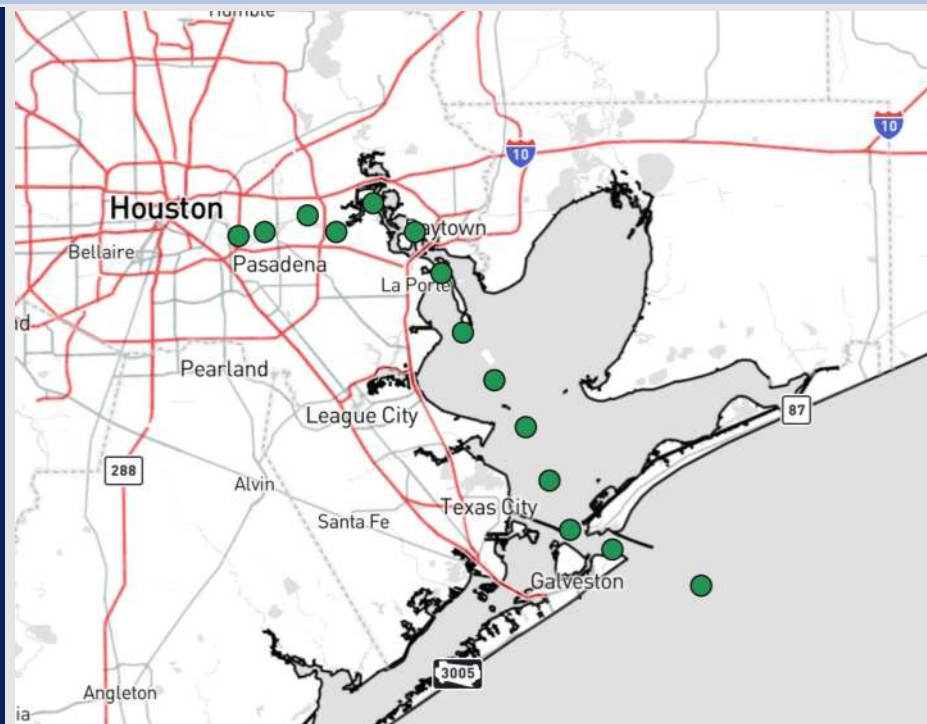
Updated: 10:40 PM CT

Wednesday, April 23, 2025

Forecaster: Jakeb Wagner

Weather Headlines

- Not expecting fog concerns, but early morning isolated showers and storm chances today and Friday can limit visibility between 12AM – 6AM.
- Scattered showers and storms will be possible over the next 72 hours.
- **Gusts up to 35 kts possible for locations S of Morgan's Point on Friday.**



Current Radar: 10:40 PM CT

Don't hesitate to reach out to us with any forecast questions at **(317)-560-8122**. Press 1 for forecast questions.

You can also access real-time forecast updates and 24/7 meteorological chat assistance on your **Clarity** app. Click [here](#) for login assistance.



Houston Pilots Visibility Chart (miles)



Forecast Confidence

Above
Normal

Below
Normal

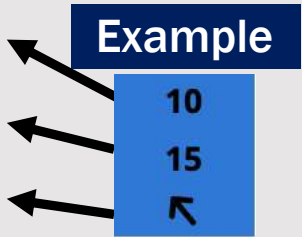
Visibility	Thu 12 am	Thu 1 am	Thu 2 am	Thu 3 am	Thu 4 am	Thu 5 am	Thu 6 am	Thu 7 am	Thu 8 am	Thu 9 am	Thu 10 am	Thu 11 am	Thu 12 pm	Thu 1 pm	Thu 2 pm	Thu 3 pm	Thu 4 pm	Thu 5 pm	Thu 6 pm	Thu 7 pm	Thu 8 pm	Thu 9 pm	Thu 10 pm	Thu 11 pm
Houston Pilots N - 610 Bridge	10	10	6.9	6.9	6.9	5.9	5.9	6.9	6.9	6.9	9	10	10	10	10	10	10	10	10	10	10	10	10	10
Houston Pilots M - Kinder 1	10	9	6.9	6.9	5.9	5.9	5.9	6.9	6.9	6.9	9	10	10	10	10	10	10	10	10	10	10	9	10	10
Houston Pilots L - Greens Bayou	10	7.9	6.9	6.9	5.9	4.9	4.9	6.9	5.9	5.9	9	10	10	10	10	10	10	10	10	10	9	9	10	10
Houston Pilots K - Shell Crude	10	7.9	6.9	6.9	5.9	4.9	4.9	5.9	5.9	5.9	9	10	10	10	10	10	10	10	10	10	9	9	10	10
Houston Pilots J - Lynchburg Ferries	10	7.9	6.9	6.9	5.9	4.9	4.9	5.9	5.9	5.9	9	10	10	10	10	10	10	10	10	10	9	9	10	10
Houston Pilots I - Exxon 3	10	7.9	6.9	6.9	5.9	4.9	4.9	5.9	5.9	5.9	9	10	10	10	10	10	10	10	10	10	9	9	10	10
Houston Pilots H - Morgans Point	10	7.9	6.9	5.9	5.9	4.9	4.9	6.9	5.9	5.9	9	10	10	10	10	10	10	10	10	10	9	9	10	10
Houston Pilots G - 75/76	9	6.9	6.9	5.9	6.9	6.9	5.9	6.9	5.9	5.9	7.9	9	10	10	10	10	9	7.9	6.9	6.9	5.9	5.9	6.9	9
Houston Pilots F - 63/64	7.9	6.9	6.9	5.9	6.9	6.9	5.9	6.9	5.9	5.9	7.9	9	10	10	10	10	9	7.9	6.9	6.9	5.9	5.9	6.9	9
Houston Pilots E - 51/52	6.9	6.9	5.9	5.9	6.9	6.9	5.9	6.9	5.9	4.9	6.9	9	10	10	10	10	7.9	6.9	6.9	5.9	5.9	5.9	6.9	9
Houston Pilots D - 37/38	6.9	6.9	5.9	5.9	6.9	6.9	5.9	6.9	5.9	4.9	6.9	9	10	10	10	10	7.9	6.9	6.9	5.9	5.9	5.9	6.9	9
Houston Pilots C - 25/26	6.9	5.9	5.9	5.9	6.9	6.9	5.9	6.9	5.9	4.9	6.9	7.9	9	10	10	9	6.9	6.9	5.9	5.9	4.9	4.9	6.9	9
Houston Pilots B - 11/12	5.9	5.9	5.9	5.9	6.9	6.9	5.9	6.9	5.9	4.9	6.9	6.9	9	10	10	9	6.9	6.9	5.9	5.9	4.9	4.9	6.9	9
Houston Pilots A - 1 & 2 Bravo	4.9	4.9	4.9	4.9	5.9	5.9	4.9	5.9	4.9	4.9	5.9	6.9	6.9	7.9	7.9	6.9	5.9	4.9	4.9	4.9	4.9	4.9	4.9	8

NOTE: This is automated data that may/may not agree with the official BAM thinking that's found on the daily slides or special visibility report slides. This data should be used as a guide only

Houston Pilots Wind Chart



Sustained Wind 10 Knots
Gusts 15 Knots
Wind from the SE



Wind	Thu 12 am	Thu 1 am	Thu 2 am	Thu 3 am	Thu 4 am	Thu 5 am	Thu 6 am	Thu 7 am	Thu 8 am	Thu 9 am	Thu 10 am	Thu 11 am	Thu 12 pm	Thu 1 pm	Thu 2 pm	Thu 3 pm	Thu 4 pm	Thu 5 pm	Thu 6 pm	Thu 7 pm	Thu 8 pm	Thu 9 pm	Thu 10 pm	Thu 11 pm
Houston Pilots N - 610 Bridge	7 15 ↻	7 14 ↻	7 15 ↻	6 14 ↻	6 14 ↻	6 14 ↻	6 14 ↻	6 14 ↻	6 14 ↻	7 15 ↻	8 15 ↻	8 17 ↻	8 18 ↻	10 20 ↻	10 21 ↻	10 22 ↻	10 21 ↻	10 22 ↻	12 22 ↻	10 21 ↻	10 20 ↻	9 18 ↻	8 17 ↻	8 16 ↻
Houston Pilots M - Kinder 1	7 15 ↻	7 14 ↻	7 15 ↻	6 14 ↻	6 14 ↻	6 14 ↻	6 14 ↻	6 14 ↻	6 14 ↻	7 15 ↻	8 15 ↻	8 17 ↻	10 18 ↻	10 20 ↻	10 21 ↻	10 22 ↻	10 21 ↻	12 22 ↻	12 22 ↻	10 21 ↻	10 21 ↻	9 18 ↻	8 17 ↻	8 16 ↻
Houston Pilots L - Greens Bayou	7 14 ↻	6 14 ↻	7 14 ↻	6 14 ↻	6 14 ↻	6 14 ↻	6 14 ↻	6 14 ↻	6 14 ↻	7 15 ↻	8 15 ↻	9 17 ↻	10 18 ↻	10 20 ↻	10 21 ↻	12 22 ↻	12 21 ↻	12 22 ↻	12 21 ↻	10 21 ↻	10 20 ↻	9 18 ↻	8 17 ↻	8 15 ↻
Houston Pilots K - Shell Crude	7 15 ↻	7 14 ↻	7 15 ↻	6 14 ↻	6 14 ↻	6 14 ↻	6 14 ↻	6 15 ↻	6 14 ↻	7 15 ↻	8 15 ↻	9 17 ↻	10 18 ↻	10 20 ↻	10 21 ↻	12 21 ↻	12 21 ↻	12 22 ↻	12 21 ↻	10 21 ↻	10 20 ↻	9 18 ↻	8 17 ↻	8 16 ↻
Houston Pilots J - Lynchburg Ferries	6 14 ↻	6 14 ↻	6 14 ↻	6 14 ↻	6 14 ↻	6 14 ↻	6 14 ↻	6 14 ↻	6 14 ↻	7 15 ↻	8 15 ↻	9 17 ↻	10 18 ↻	10 20 ↻	12 21 ↻	12 21 ↻	12 21 ↻	12 22 ↻	12 21 ↻	10 21 ↻	10 20 ↻	9 17 ↻	8 16 ↻	8 15 ↻
Houston Pilots I - Exxon 3	10 15 ↻	9 15 ↻	10 15 ↻	9 15 ↻	9 15 ↻	9 15 ↻	9 15 ↻	9 15 ↻	9 15 ↻	10 15 ↻	10 16 ↻	12 17 ↻	12 18 ↻	13 20 ↻	13 21 ↻	13 22 ↻	13 21 ↻	13 22 ↻	13 22 ↻	13 21 ↻	13 21 ↻	13 18 ↻	12 18 ↻	10 17 ↻
Houston Pilots H - Morgans Point	10 15 ↻	10 15 ↻	10 15 ↻	10 15 ↻	10 15 ↻	10 16 ↻	10 15 ↻	10 15 ↻	10 16 ↻	10 16 ↻	10 16 ↻	12 17 ↻	12 18 ↻	13 20 ↻	13 21 ↻	13 22 ↻	13 21 ↻	13 22 ↻	13 22 ↻	13 21 ↻	13 21 ↻	13 18 ↻	12 18 ↻	10 17 ↻
Houston Pilots G - 75/76	12 17 ↻	12 17 ↻	12 17 ↻	12 17 ↻	12 17 ↻	12 17 ↻	12 17 ↻	12 17 ↻	12 17 ↻	13 18 ↻	13 20 ↻	13 20 ↻	13 21 ↻	13 21 ↻	13 22 ↻	13 22 ↻	14 22 ↻	14 23 ↻	14 22 ↻	15 22 ↻	14 22 ↻	13 20 ↻	13 20 ↻	13 18 ↻
Houston Pilots F - 63/64	12 17 ↻	12 17 ↻	13 17 ↻	13 17 ↻	12 17 ↻	12 17 ↻	12 17 ↻	13 17 ↻	13 17 ↻	13 18 ↻	13 20 ↻	13 20 ↻	13 21 ↻	13 21 ↻	13 22 ↻	13 22 ↻	13 22 ↻	14 22 ↻	14 22 ↻	14 22 ↻	14 21 ↻	13 20 ↻	13 20 ↻	13 18 ↻
Houston Pilots E - 51/52	12 17 ↻	13 17 ↻	13 17 ↻	13 17 ↻	13 17 ↻	13 17 ↻	13 17 ↻	13 17 ↻	13 18 ↻	13 20 ↻	13 20 ↻	13 21 ↻	13 21 ↻	13 21 ↻	13 22 ↻	13 22 ↻	13 22 ↻	13 21 ↻	13 21 ↻	13 21 ↻	13 21 ↻	13 20 ↻	13 20 ↻	13 18 ↻
Houston Pilots D - 37/38	12 17 ↻	12 17 ↻	13 17 ↻	13 17 ↻	13 17 ↻	13 17 ↻	13 17 ↻	13 17 ↻	13 18 ↻	13 20 ↻	13 20 ↻	13 20 ↻	13 21 ↻	13 21 ↻	13 21 ↻	13 21 ↻	13 21 ↻	13 21 ↻	13 21 ↻	13 21 ↻	13 20 ↻	13 18 ↻	13 18 ↻	13 18 ↻
Houston Pilots C - 25/26	12 17 ↻	12 17 ↻	12 17 ↻	12 17 ↻	12 17 ↻	12 17 ↻	12 17 ↻	12 17 ↻	13 18 ↻	13 18 ↻	13 20 ↻	13 20 ↻	13 20 ↻	13 20 ↻	13 21 ↻	13 21 ↻	13 20 ↻	13 20 ↻	13 20 ↻	13 20 ↻	13 20 ↻	13 18 ↻	13 18 ↻	12 18 ↻
Houston Pilots B - 11/12	10 16 ↻	10 16 ↻	10 17 ↻	10 17 ↻	10 17 ↻	10 17 ↻	10 17 ↻	10 17 ↻	12 17 ↻	12 17 ↻	12 18 ↻	12 18 ↻	13 20 ↻	13 20 ↻	13 20 ↻	13 21 ↻	13 20 ↻	12 20 ↻	12 20 ↻	12 18 ↻	12 18 ↻	12 17 ↻	12 17 ↻	10 17 ↻
Houston Pilots A - 1 & 2 Bravo	13 17 ↻	13 18 ↻	13 18 ↻	13 18 ↻	13 18 ↻	13 18 ↻	13 18 ↻	13 18 ↻	13 18 ↻	13 18 ↻	13 18 ↻	13 18 ↻	13 18 ↻	13 18 ↻	12 18 ↻	12 18 ↻	12 18 ↻	12 18 ↻	13 20 ↻	13 18 ↻	13 18 ↻	13 18 ↻	13 20 ↻	13 18 ↻

NOTE: This is automated data that may/may not agree with the official BAM thinking that's found on the daily slides.
This data should be used as a guide only.

Houston Pilots: THU. 4/24/2025

Forecast Discussion

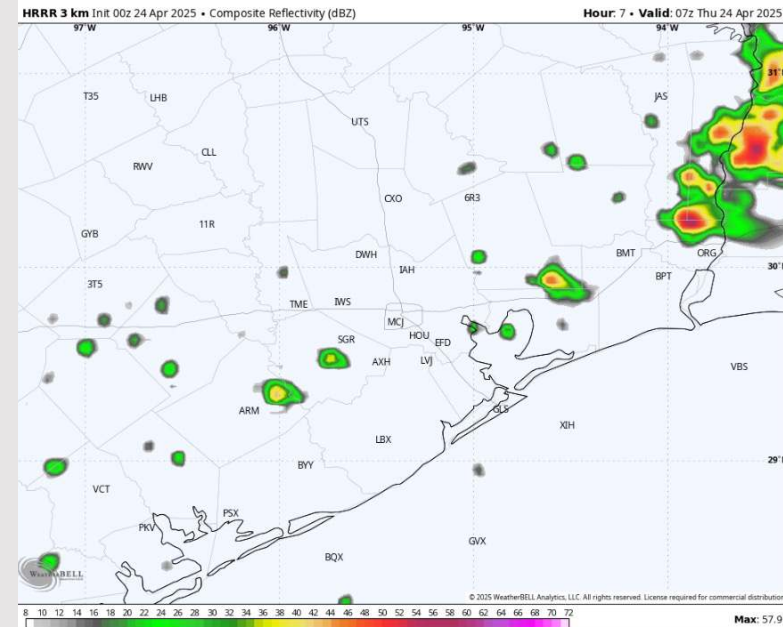
Precip: Hit/miss showers will be possible from 12AM to 6AM, however expecting most development to stay north of all Stations.

Wind: Winds will be generally out of the SE. **N of Morgan's Point:** Winds will be at 6– 11 kts throughout the day. **S of Morgan's Point:** Winds will be at 8– 13 kts for today. **A few gusts of 20 kts will be possible throughout the day for Stations N of Morgan's Point.**

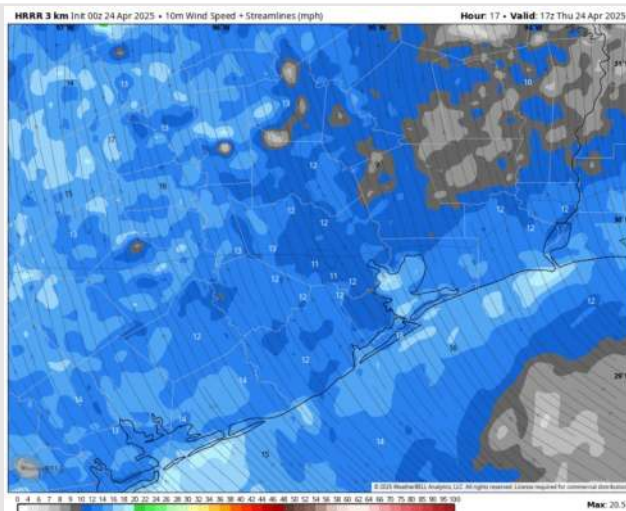
High Temps: **N of Morgan's Point:** Low 80s F. **S of Morgan's Point:** Upper 70s to Low 80s F.

Visibility: No fog concerns for today, but precipitation chances between 12AM – 6AM can limit visibility.

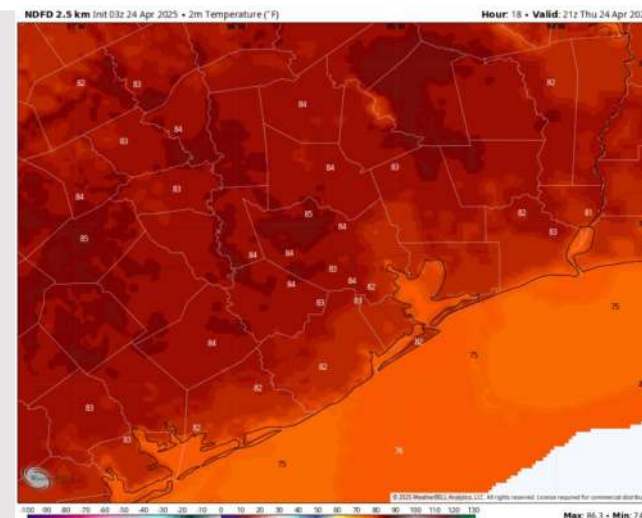
Precip Image: 2 AM CT



Wind Speed
12 PM CT



High Temps
Today



Houston Pilots: FRI. 4/25/2025

Forecast Discussion

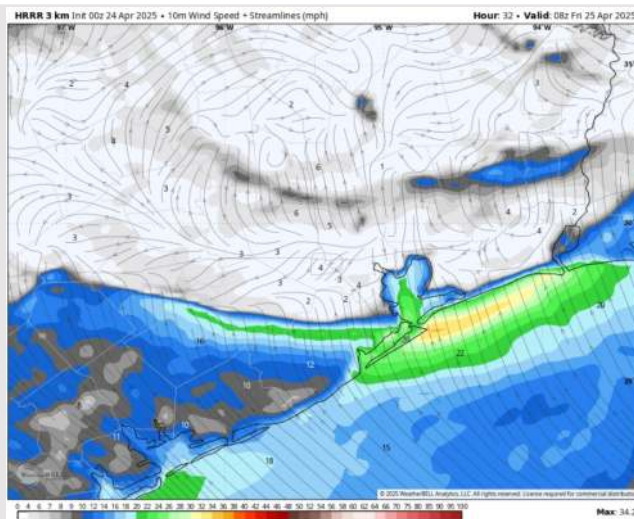
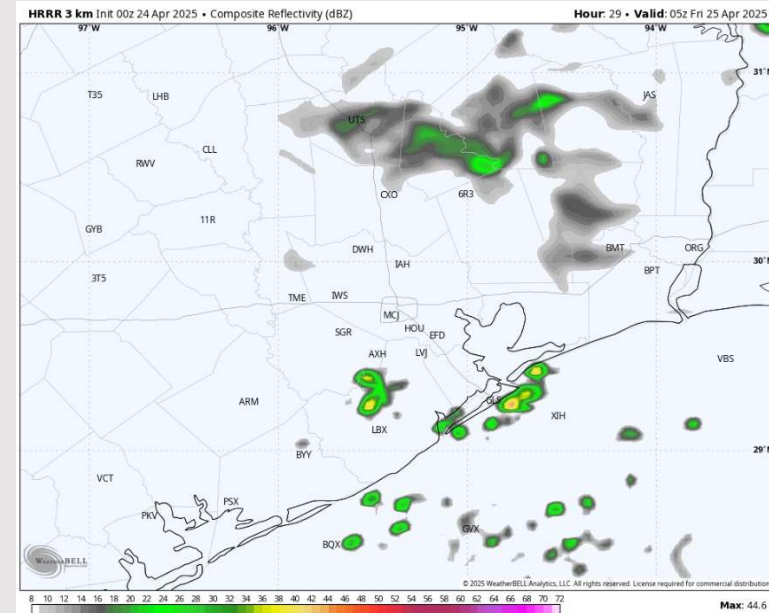
Precip: Scattered showers and a few storms will be possible from 12AM – 5AM Friday. Frequent lightning and gusty winds will be the main concerns.

Wind: **N of Morgan's Point:** Winds will be at 6 – 11 kts throughout Friday.
S of Morgan's Point: Winds will be at 18 - 23 kts from 2AM-4AM, then transitioning ESE at 6– 11 kts for the rest of the day. **Wind gusts between 30 – 35 kts possible for locations S of Morgan's Point from 3AM-5AM.**

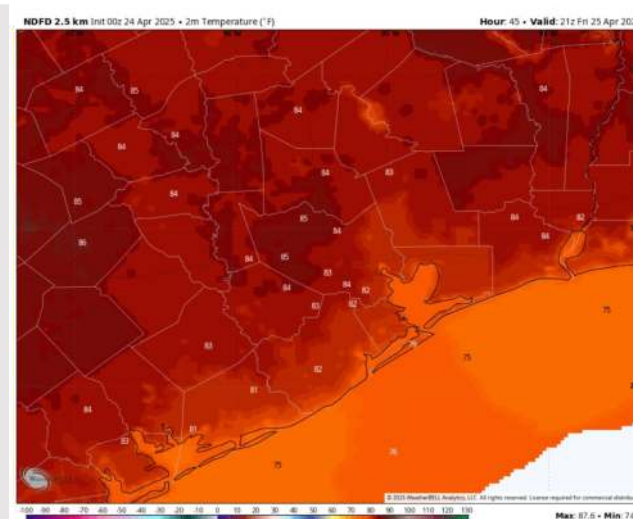
High Temps: **N of Morgan's Point:** Mid to Low 80s F. **S of Morgan's Point:** Mid to Upper 70s F.

Visibility: No fog concerns for Friday, but early morning visibility from 12AM -5AM may be limited due to isolated thunderstorm potential.

Precip Image: 12 AM CT



Wind Speed:
3 AM CT



High Temps
Friday

Houston Pilots: SAT. 4/26/2025

Forecast Discussion

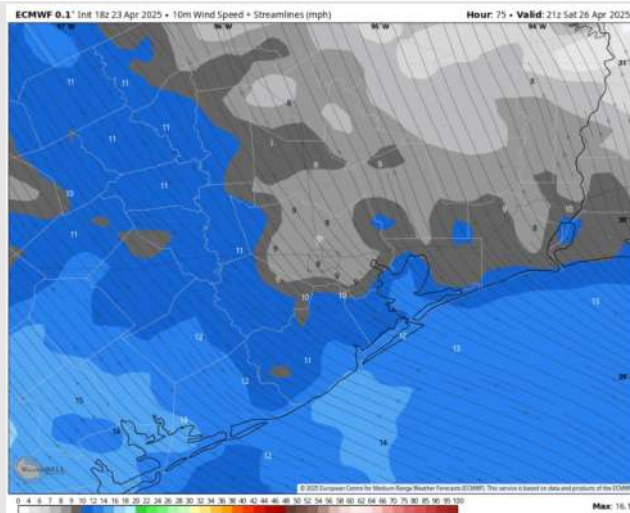
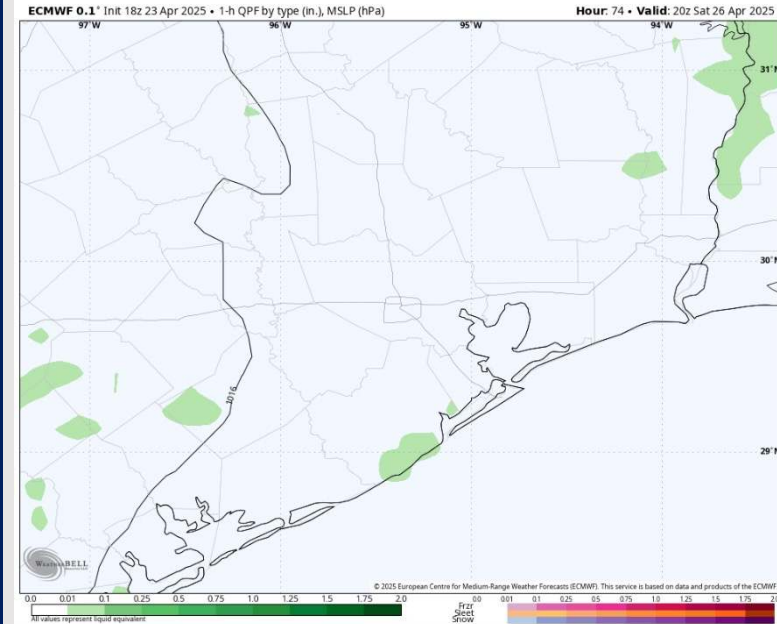
Precip: An isolated shower is possible Saturday between 3PM-5PM.

Wind: Winds will be out of the ESE throughout Saturday. **N of Morgan's Point:** Winds will be at 3 – 8 kts throughout Saturday. **S of Morgan's Point:** Winds will be at 8 – 13 kts.

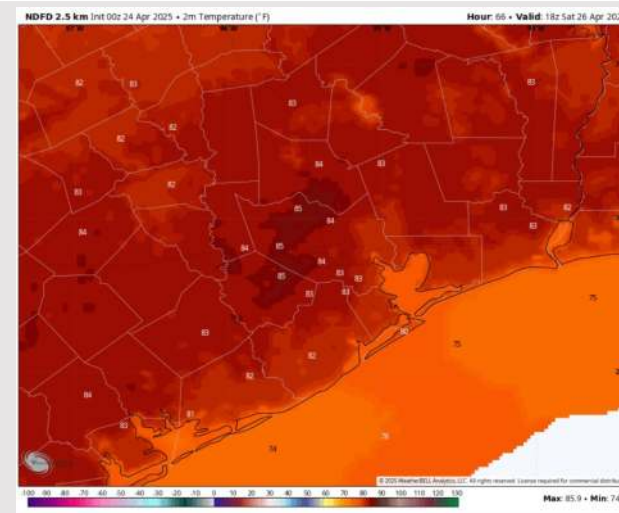
High Temps: **N of Morgan's Point:** Mid 80s F. **S of Morgan's Point:** Mid 70s F.

Visibility: Not anticipating fog concerns Saturday.

Precip Image: 3 PM CT



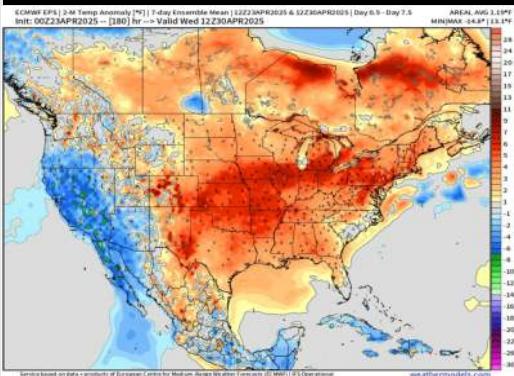
Wind Speed:
4 PM CT



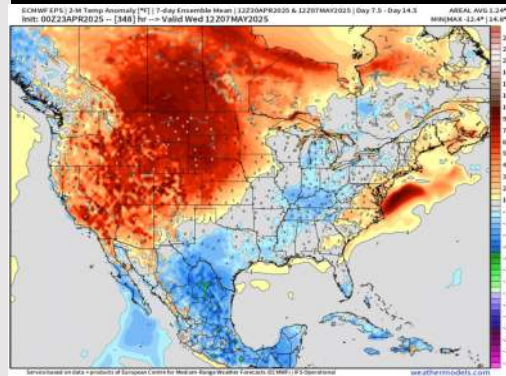
High Temps
Saturday

Houston Pilots: 4/24/25

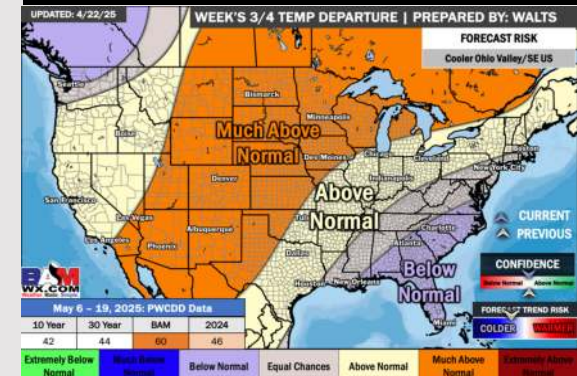
Next 7 Day Temperature Departure



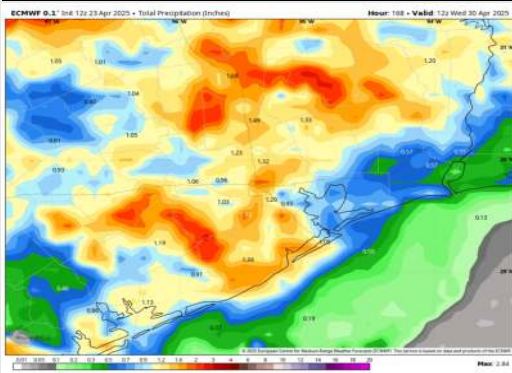
8-14 Day Temperature Departure



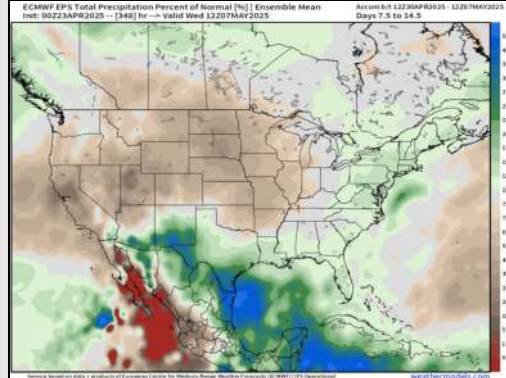
15-30 Day Temperature Departure



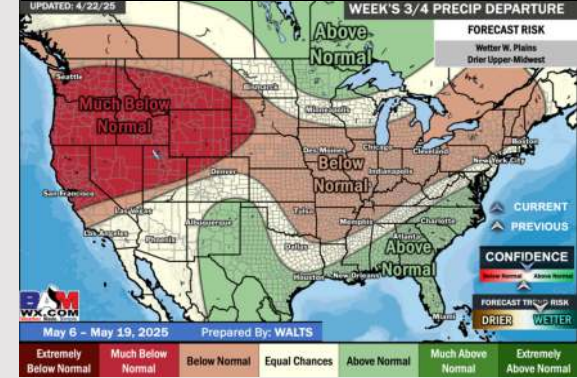
Next 7 Day Total Precipitation



8-14 Day % of Average Precip.



15-30 Day % of Average Precip.



- Temps are expected to be above normal the next 7 days. Scattered rain showers expected throughout the week.
- Slightly below normal temps and above normal rainfall is favored 8 - 14 days from now.
- Near normal temperatures and above normal precipitation chances are favored for early to mid May.