

# Houston Pilots Forecast Package



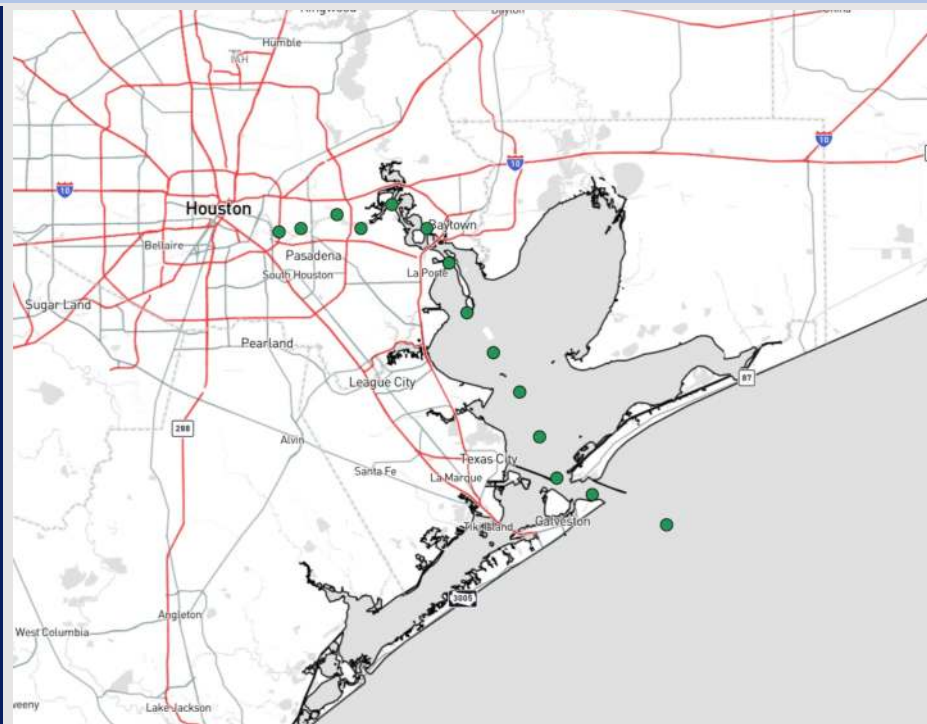
Updated: 12:25 AM CT

Wednesday, April 23, 2025

Forecaster: John Kemper

## Weather Headlines

- We need to watch for scattered to widespread storms, especially from 10AM onward.
- **A few storms will be strong to severe with gusts of 40kt + for today.**
- The next 72 hours will be very active with storms.



**Current Radar: 12:20 AM CT**

As always, please do not hesitate to reach out to us with any forecast questions at **(317)-560-8122**. **Press 1 for forecast questions.**

You can also access real-time forecast updates and 24/7 meteorological chat assistance on your **Clarity** app. Click [here](#) for login assistance.



# Houston Pilots Visibility Chart (miles)



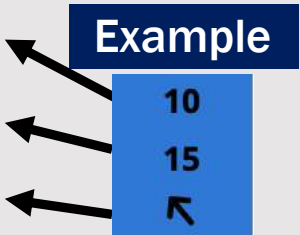
Visibility	Wed 2 am	Wed 3 am	Wed 4 am	Wed 5 am	Wed 6 am	Wed 7 am	Wed 8 am	Wed 9 am	Wed 10 am	Wed 11 am	Wed 12 pm	Wed 1 pm	Wed 2 pm	Wed 3 pm	Wed 4 pm	Wed 5 pm	Wed 6 pm	Wed 7 pm	Wed 8 pm	Wed 9 pm	Wed 10 pm	Wed 11 pm	Thu 12 am	Thu 1 am	
Houston Pilots N - 610 Bridge	10	10	7.9	7.9	7.9	10	7.9	6.9	10	10	10	10	10	10	10	10	10	10	10	10	10	10	10	10	
Houston Pilots M - Kinder 1	10	9	7.9	7.9	7.9	10	7.9	6.9	10	10	10	10	10	10	10	10	10	10	10	10	10	10	10	10	
Houston Pilots L - Greens Bayou	10	9	7.9	6.9	7.9	9	7.9	6.9	9	10	10	10	10	10	10	10	10	10	10	10	10	10	10	10	
Houston Pilots K - Shell Crude	10	9	7.9	6.9	6.9	9	6.9	6.9	9	10	10	10	10	10	10	10	10	10	10	10	10	10	10	10	
Houston Pilots J - Lynchburg Ferries	10	9	7.9	6.9	7.9	9	6.9	6.9	9	10	10	10	10	10	10	10	10	10	10	10	10	10	10	10	
Houston Pilots I - Exxon 3	10	7.9	7.9	6.9	6.9	9	6.9	6.9	9	10	10	10	10	10	10	10	10	10	10	10	10	10	10	10	
Houston Pilots H - Morgans Point	10	7.9	6.9	6.9	6.9	7.9	6.9	6.9	9	10	10	10	10	10	10	10	10	10	10	9	10	10	10	10	
Houston Pilots G - 75/76	4.9	4.9	4.9	4.9	4.9	6.9	5.9	4.9	6.9	7.9	10	10	10	10	7.9	6.9	6.9	6.9	6.9	6.9	6.9	6.9	9	9	
Houston Pilots F - 63/64	4.9	4.9	4.9	4.9	4.9	6.9	5.9	4.9	6.9	7.9	10	10	10	10	7.9	6.9	6.9	6.9	6.9	5.9	6.9	6.9	9	9	
Houston Pilots E - 51/52	4.9	4.9	4.9	4.9	4.9	5.9	4.9	4.9	6.9	6.9	9	10	10	10	6.9	5.9	6.9	5.9	5.9	5.9	5.9	5.9	6.9	9	9
Houston Pilots D - 37/38	4.9	4.9	4.9	4.9	4.9	5.9	4.9	4.9	6.9	6.9	9	10	10	10	6.9	5.9	6.9	5.9	5.9	5.9	5.9	5.9	6.9	9	9
Houston Pilots C - 25/26	4.9	4.9	4.9	4.9	4.9	5.9	4.9	4.9	5.9	6.9	9	9	10	10	6.9	5.9	5.9	5.9	4.9	4.9	5.9	6.9	9	9	
Houston Pilots B - 11/12	3.9	4.9	4.9	4.9	4.9	4.9	4.9	4.9	5.9	6.9	6.9	9	10	7.9	6.9	5.9	5.9	4.9	4.9	4.9	5.9	5.9	9	9	
Houston Pilots A - 1 & 2 Bravo	3.9	3.9	3.9	3.9	3.9	4.9	3.9	3.9	4.9	5.9	6.9	7.9	7.9	6.9	5.9	4.9	4.9	4.9	4.9	4.9	4.9	4.9	9	9	

**NOTE:** This is automated data that may/may not agree with the official BAM thinking that's found on the daily slides or special visibility report slides. This data should be used as a guide only

# Houston Pilots Wind Chart



Sustained Wind 10 Knots  
Gusts 15 Knots  
Wind from the SE



Wind	Wed 2 am	Wed 3 am	Wed 4 am	Wed 5 am	Wed 6 am	Wed 7 am	Wed 8 am	Wed 9 am	Wed 10 am	Wed 11 am	Wed 12 pm	Wed 1 pm	Wed 2 pm	Wed 3 pm	Wed 4 pm	Wed 5 pm	Wed 6 pm	Wed 7 pm	Wed 8 pm	Wed 9 pm	Wed 10 pm	Wed 11 pm	Thu 12 am	Thu 1 am
Houston Pilots N - 610 Bridge	6 13 ↖	6 13 ↖	6 12 ↖	6 12 ↖	6 12 ↖	6 12 ↖	6 12 ↖	6 13 ↖	7 14 ↖	8 15 ↖	8 16 ↖	10 18 ↖	10 20 ↖	10 21 ↖	10 21 ↖	10 21 ↖	10 21 ↖	10 21 ↖	10 20 ↖	9 18 ↖	8 17 ↖	8 17 ↖	8 16 ↖	7 15 ↖
Houston Pilots M - Kinder 1	6 13 ↖	6 13 ↖	6 12 ↖	6 12 ↖	6 12 ↖	6 12 ↖	6 12 ↖	6 13 ↖	7 14 ↖	8 15 ↖	8 16 ↖	10 18 ↖	10 20 ↖	10 21 ↖	10 21 ↖	10 21 ↖	10 21 ↖	10 21 ↖	10 20 ↖	9 18 ↖	8 17 ↖	8 16 ↖	8 16 ↖	7 15 ↖
Houston Pilots L - Greens Bayou	6 13 ↖	6 13 ↖	6 12 ↖	6 12 ↖	6 12 ↖	6 12 ↖	6 12 ↖	6 13 ↖	7 14 ↖	8 15 ↖	9 16 ↖	10 18 ↖	10 20 ↖	10 21 ↖	10 21 ↖	10 21 ↖	10 21 ↖	10 21 ↖	10 18 ↖	9 18 ↖	8 17 ↖	8 16 ↖	8 16 ↖	7 15 ↖
Houston Pilots K - Shell Crude	6 13 ↖	6 13 ↖	6 12 ↖	6 12 ↖	6 12 ↖	6 12 ↖	6 12 ↖	6 13 ↖	7 14 ↖	8 15 ↖	9 17 ↖	10 18 ↖	10 20 ↖	10 21 ↖	12 21 ↖	12 21 ↖	12 21 ↖	10 21 ↖	10 18 ↖	9 18 ↖	8 17 ↖	8 16 ↖	8 16 ↖	7 15 ↖
Houston Pilots J - Lynchburg Ferries	6 13 ↖	6 12 ↖	6 12 ↖	6 12 ↖	5 10 ↖	5 12 ↖	5 12 ↖	6 13 ↖	6 13 ↖	8 15 ↖	9 16 ↖	10 18 ↖	10 20 ↖	10 20 ↖	10 21 ↖	12 21 ↖	10 21 ↖	10 20 ↖	10 18 ↖	8 17 ↖	8 17 ↖	8 16 ↖	7 15 ↖	7 15 ↖
Houston Pilots I - Exxon 3	9 15 ↖	8 14 ↖	8 13 ↖	8 13 ↖	8 13 ↖	8 13 ↖	8 13 ↖	8 14 ↖	9 15 ↖	10 16 ↖	10 17 ↖	12 18 ↖	12 20 ↖	13 21 ↖	13 21 ↖	13 21 ↖	13 21 ↖	13 21 ↖	13 20 ↖	13 18 ↖	12 17 ↖	10 17 ↖	10 17 ↖	10 16 ↖
Houston Pilots H - Morgans Point	9 15 ↖	8 14 ↖	8 14 ↖	8 14 ↖	8 13 ↖	8 13 ↖	8 13 ↖	8 14 ↖	9 15 ↖	10 16 ↖	10 17 ↖	12 18 ↖	13 20 ↖	13 21 ↖	13 21 ↖	13 21 ↖	13 21 ↖	13 20 ↖	13 20 ↖	13 17 ↖	12 17 ↖	10 17 ↖	10 17 ↖	10 17 ↖
Houston Pilots G - 75/76	10 17 ↖	10 16 ↖	10 16 ↖	10 15 ↖	10 15 ↖	10 15 ↖	10 15 ↖	10 15 ↖	10 16 ↖	12 17 ↖	12 18 ↖	13 21 ↖	13 22 ↖	13 22 ↖	14 23 ↖	14 23 ↖	14 23 ↖	15 22 ↖	14 21 ↖	14 20 ↖	13 20 ↖	13 18 ↖	13 18 ↖	13 18 ↖
Houston Pilots F - 63/64	12 17 ↖	10 16 ↖	10 16 ↖	10 16 ↖	10 16 ↖	10 15 ↖	10 15 ↖	10 15 ↖	10 16 ↖	12 17 ↖	13 18 ↖	13 21 ↖	13 22 ↖	13 22 ↖	14 22 ↖	14 22 ↖	14 22 ↖	14 22 ↖	14 21 ↖	14 20 ↖	13 20 ↖	13 18 ↖	13 18 ↖	13 18 ↖
Houston Pilots E - 51/52	12 17 ↖	10 17 ↖	10 16 ↖	10 16 ↖	10 16 ↖	10 15 ↖	10 15 ↖	10 15 ↖	10 17 ↖	12 20 ↖	13 21 ↖	13 22 ↖	13 22 ↖	13 22 ↖	14 22 ↖	14 22 ↖	14 22 ↖	14 21 ↖	14 20 ↖	14 20 ↖	13 20 ↖	13 20 ↖	13 18 ↖	13 18 ↖
Houston Pilots D - 37/38	12 17 ↖	10 16 ↖	10 16 ↖	10 16 ↖	10 16 ↖	10 15 ↖	10 15 ↖	10 15 ↖	10 17 ↖	12 20 ↖	13 21 ↖	13 22 ↖	13 22 ↖	13 22 ↖	14 22 ↖	14 22 ↖	14 22 ↖	14 21 ↖	14 20 ↖	13 20 ↖	13 20 ↖	13 18 ↖	13 18 ↖	13 18 ↖
Houston Pilots C - 25/26	10 17 ↖	10 16 ↖	10 16 ↖	10 16 ↖	10 16 ↖	10 15 ↖	10 15 ↖	10 15 ↖	10 16 ↖	12 18 ↖	13 18 ↖	13 20 ↖	13 21 ↖	13 21 ↖	13 22 ↖	14 21 ↖	13 21 ↖	13 21 ↖	13 20 ↖	13 20 ↖	13 18 ↖	13 18 ↖	13 18 ↖	13 18 ↖
Houston Pilots B - 11/12	10 16 ↖	10 16 ↖	10 16 ↖	10 16 ↖	9 15 ↖	9 15 ↖	9 15 ↖	9 15 ↖	10 16 ↖	10 17 ↖	12 18 ↖	13 18 ↖	13 20 ↖	13 20 ↖	13 20 ↖	13 20 ↖	13 20 ↖	13 20 ↖	13 18 ↖	13 18 ↖	13 18 ↖	13 18 ↖	13 18 ↖	12 17 ↖
Houston Pilots A - 1 & 2 Bravo	12 17 ↖	12 17 ↖	12 17 ↖	12 17 ↖	10 16 ↖	10 15 ↖	10 15 ↖	10 15 ↖	10 17 ↖	12 18 ↖	13 18 ↖	13 18 ↖	13 20 ↖	13 20 ↖	13 20 ↖	13 20 ↖	13 20 ↖	13 20 ↖	13 20 ↖	13 20 ↖	14 20 ↖	14 20 ↖	14 20 ↖	14 20 ↖

NOTE: This is automated data that may/may not agree with the official BAM thinking that's found on the daily slides.  
This data should be used as a guide only.



# Houston Pilots: WED. 4/23/2025

## Forecast Discussion

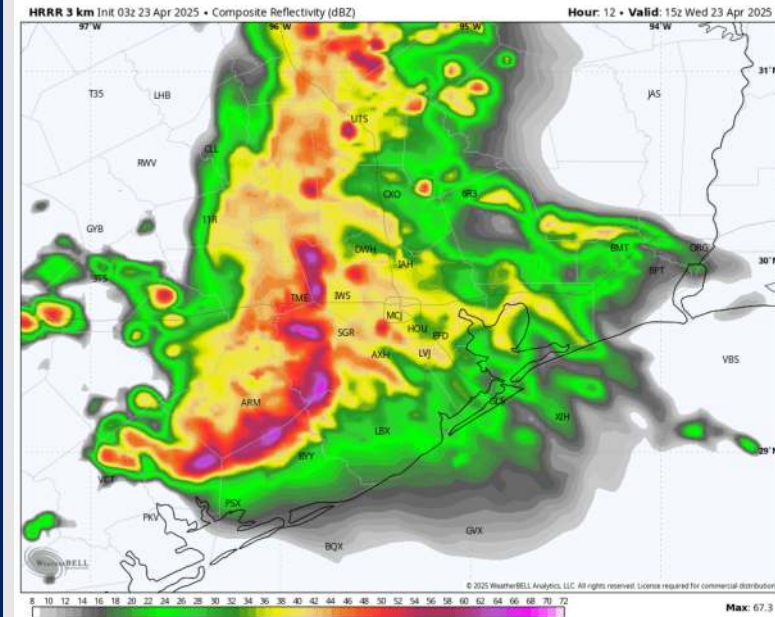
**Precip:** Scattered to widespread (70%) showers and storms in play for all Stations from 7 AM to 6 PM. Strong to Severe storms will be possible from 11AM to 2PM. **Main risks with storms will be lightning and gusts reaching 45 kts.**

**Wind:** Winds will be out of the SE throughout Wednesday, with the exception of 11AM – 3PM when winds will be variable as the storm front passes. **N of Morgan's Point:** Winds will be at 3 – 8 kts throughout Wednesday. **S of Morgan's Point:** Winds will be at 8 – 13 kts, increasing slightly to 11 – 16 kts from 3PM to 8PM. **Non-thunderstorm wind gusts will briefly be able to reach 20 kts at times for all Stations after 11AM.**

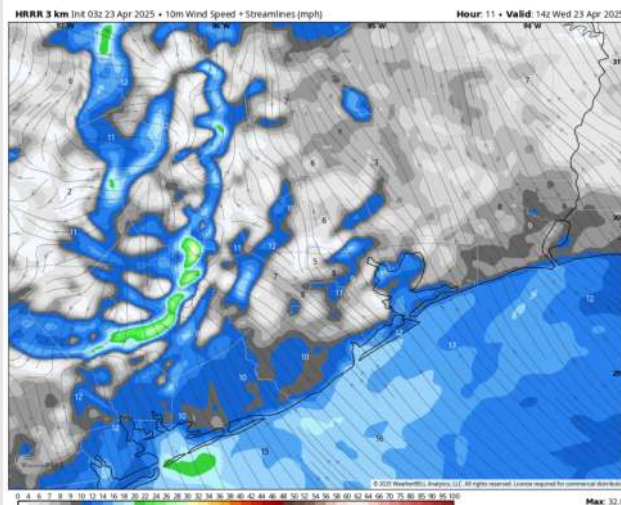
**High Temps:** **N of Morgan's Point:** Near 80 F. **S of Morgan's Point:** High 70s F.

**Visibility:** Not anticipating fog concerns for today, but visibilities can be reduced under heavy downpours.

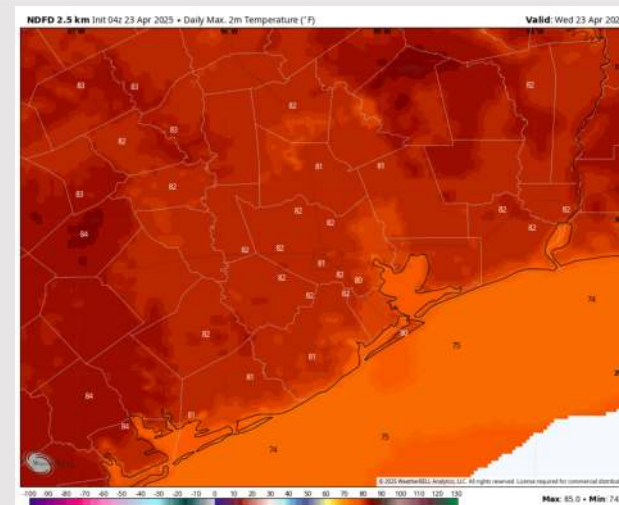
## Precip Image: 10 AM CT



**Wind Speed:**  
9 AM CT



**High Temps**  
Today



# Houston Pilots: THU. 4/24/2025

## Forecast Discussion

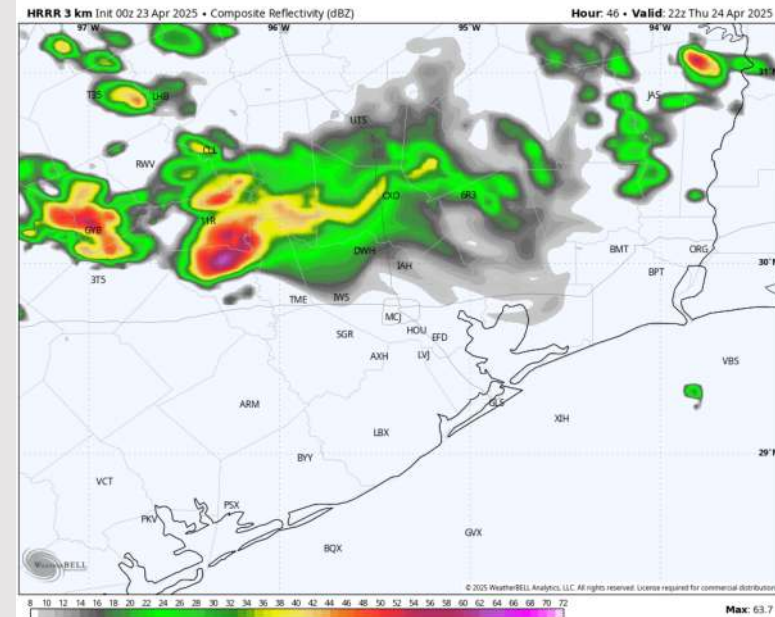
**Precip:** Hit/miss showers will be possible after 10AM. A few storms may be in play from 10AM to 6PM. Lightning will be prevalent within any storms. **A few stronger storms from 2PM – 6PM can't be ruled out with 35kt gusts!**

**Wind:** Winds will be generally out of the SE. **N of Morgan's Point:** Winds will be at 3 – 8 kts throughout the day. **S of Morgan's Point:** Winds will be at 8– 13 kts for Thursday.

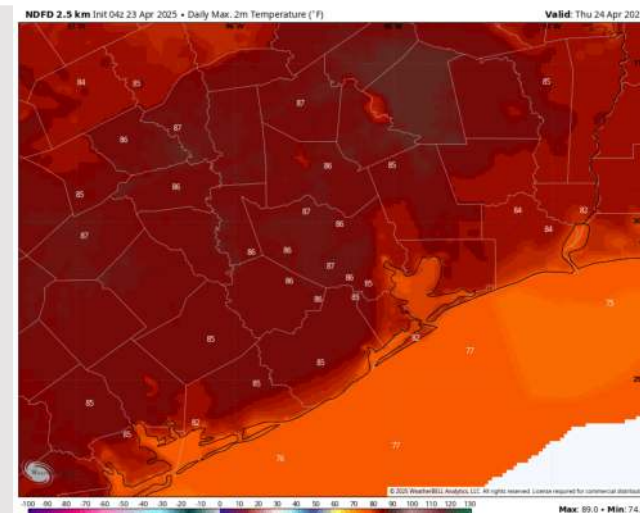
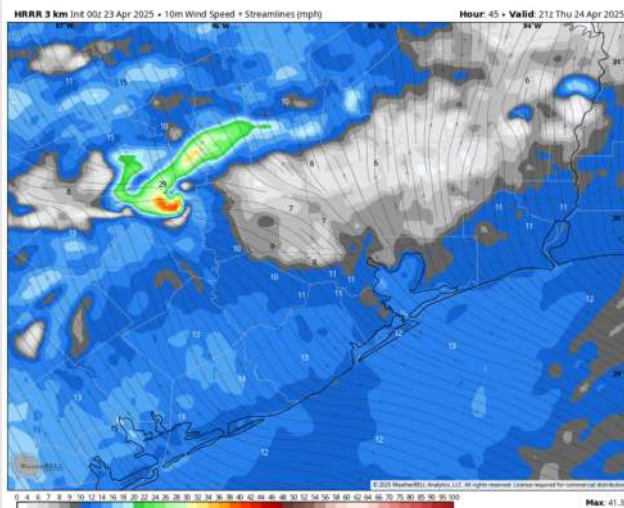
**High Temps:** **N of Morgan's Point:** Low 80s F. **S of Morgan's Point:** Mid 70s F.

**Visibility:** No fog concerns for Thursday, however, visibilities may be reduced under any heavy downpours.

## Precip Image: 5 PM CT



Wind Speed  
4 PM CT



High Temps  
Thursday



# Houston Pilots: FRI. 4/25/2025

## Forecast Discussion

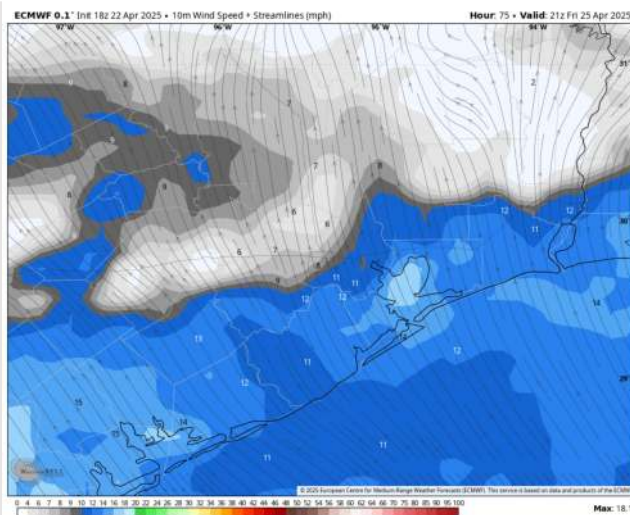
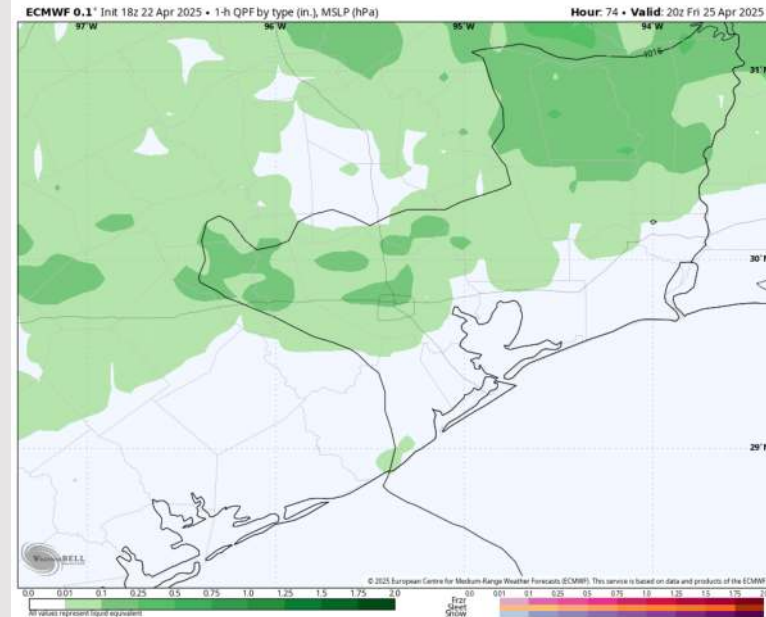
**Precip:** Scattered showers and a few storms will be possible from 11AM – 9PM. **Lightning and wind gusts up to 35kts will be possible within storms.**

**Wind:** Winds will be out of the SE throughout all of Friday. **N of Morgan's Point:** Winds will be at 4 – 8 kts throughout Friday. **S of Morgan's Point:** Winds will be at 7 - 11 kts through all of Friday.

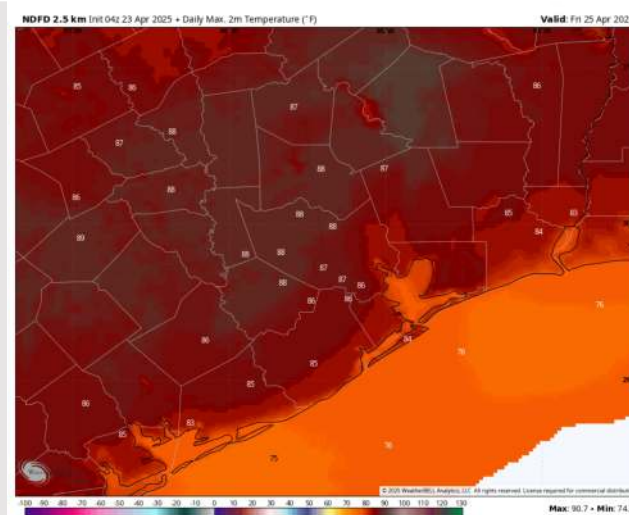
**High Temps:** **N of Morgan's Point:** Low to Mid 80 F. **S of Morgan's Point:** Mid 70s F.

**Visibility:** Not anticipating visibility concerns for Friday.

## Precip Image: 3 PM CT



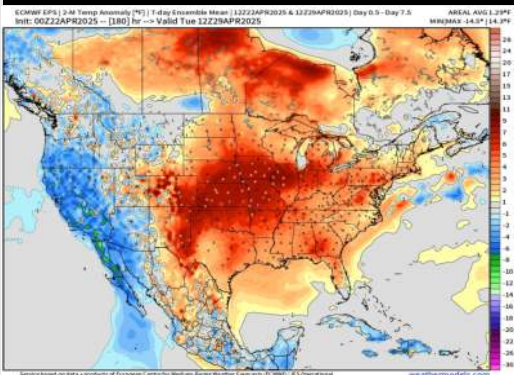
Wind Speed:  
4 PM CT



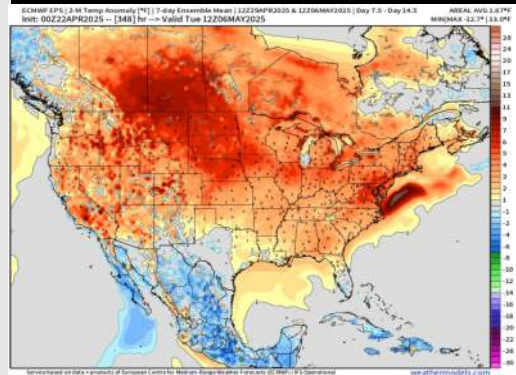
High Temps  
Friday

# Houston Pilots: 4/23/25

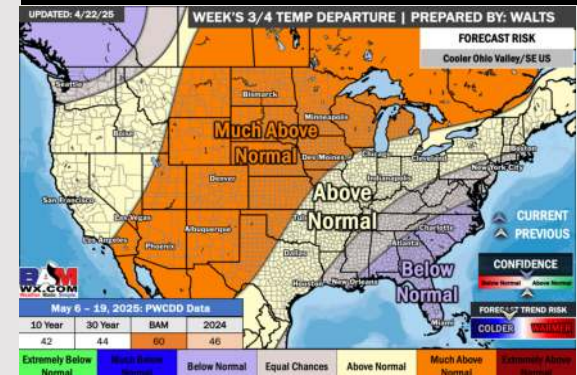
## Next 7 Day Temperature Departure



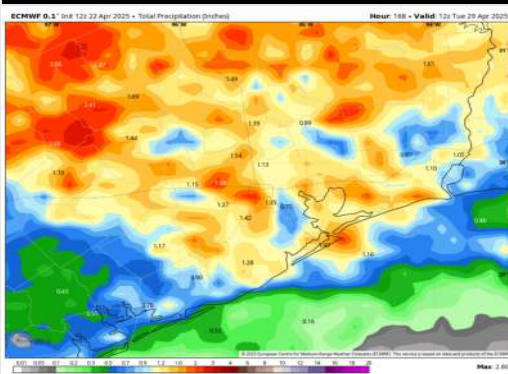
## 8-14 Day Temperature Departure



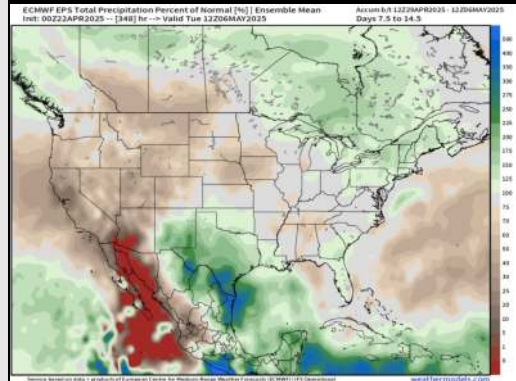
## 15-30 Day Temperature Departure



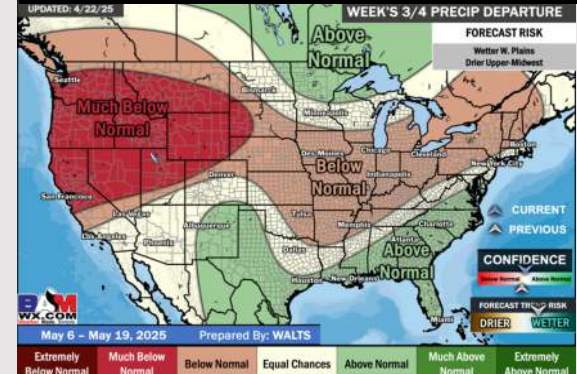
## Next 7 Day Total Precipitation



## 8-14 Day % of Average Precip.



## 15-30 Day % of Average Precip.



- Temps are expected to be above normal the next 7 days. Scattered rain showers expected throughout the week, becoming heavy at times.
- Above normal temps and above normal rainfall is favored 8 - 14 days from now.
- Near normal temperatures and above normal precipitation chances are favored for early to mid May.