

Houston Pilots Forecast Package

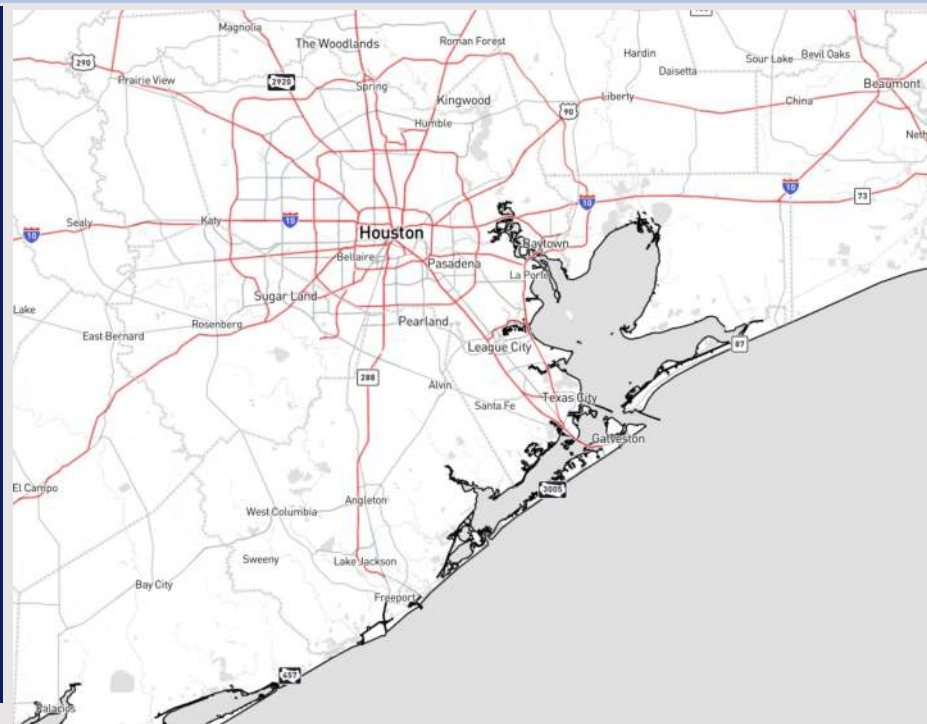


Updated: 11:00 PM CT
Monday, April 21, 2025

Forecaster: John Kemper

Weather Headlines

- Scattered Showers and storms will be present Tuesday and Wednesday across all Stations.
- Non-thunderstorm winds pick back up for Stations S. of Morgan's Point WED PM.



Current Radar: 10:45 PM CT

As always, please do not hesitate to reach out to us with any forecast questions at **(317)-560-8122**. Press 1 for forecast questions.

You can also access real-time forecast updates and 24/7 meteorological chat assistance on your **Clarity** app. Click [here](#) for login assistance.



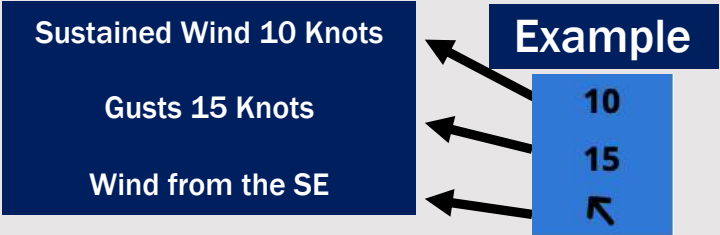
Houston Pilots Visibility Chart (miles)



Visibility	Mon 11 pm	Tue 12 am	Tue 1 am	Tue 2 am	Tue 3 am	Tue 4 am	Tue 5 am	Tue 6 am	Tue 7 am	Tue 8 am	Tue 9 am	Tue 10 am	Tue 11 am	Tue 12 pm	Tue 1 pm	Tue 2 pm	Tue 3 pm	Tue 4 pm	Tue 5 pm	Tue 6 pm	Tue 7 pm	Tue 8 pm	Tue 9 pm	Tue 10 pm
Houston Pilots N - 610 Bridge	10	10	10	6.9	6.9	5.9	4.9	4.9	5.9	4.9	4.9	9	10	10	10	10	10	10	10	10	10	10	10	10
Houston Pilots M - Kinder 1	10	10	10	6.9	6.9	5.9	4.9	4.9	5.9	4.9	4.9	9	10	10	10	10	10	10	10	10	10	10	10	10
Houston Pilots L - Greens Bayou	10	10	10	7.9	6.9	5.9	4.9	4.9	5.9	4.9	4.9	10	10	10	10	10	10	10	10	10	10	10	10	10
Houston Pilots K - Shell Crude	10	10	10	7.9	6.9	5.9	4.9	4.9	5.9	4.9	4.9	10	10	10	10	10	10	10	10	10	10	10	10	10
Houston Pilots J - Lynchburg Ferries	10	10	10	7.9	6.9	5.9	4.9	4.9	5.9	4.9	4.9	10	10	10	10	10	10	10	10	10	10	10	10	10
Houston Pilots I - Exxon 3	10	10	10	7.9	6.9	5.9	4.9	4.9	5.9	4.9	4.9	10	10	10	10	10	10	10	10	10	10	10	10	10
Houston Pilots H - Morgans Point	10	10	10	7.9	6.9	5.9	4.9	4.9	5.9	4.9	5.9	10	10	10	10	10	10	10	10	10	10	10	10	10
Houston Pilots G - 75/76	10	10	10	7.9	6.9	6.9	6.9	6.9	6.9	6.9	6.9	10	10	10	10	10	10	10	10	10	10	10	9	9
Houston Pilots F - 63/64	10	10	10	7.9	6.9	6.9	6.9	6.9	6.9	6.9	6.9	10	10	10	10	10	10	10	10	10	10	10	9	9
Houston Pilots E - 51/52	10	10	10	7.9	7.9	7.9	6.9	7.9	7.9	6.9	6.9	10	10	10	10	10	10	10	9	9	10	7.9	9	9
Houston Pilots D - 37/38	10	10	10	7.9	7.9	7.9	7.9	7.9	9	7.9	6.9	10	10	10	10	10	10	10	9	9	10	7.9	9	9
Houston Pilots C - 25/26	10	10	10	7.9	7.9	7.9	7.9	7.9	9	7.9	6.9	10	10	10	10	10	10	10	9	9	10	7.9	9	9
Houston Pilots B - 11/12	10	10	10	9	7.9	7.9	9	9	9	7.9	7.9	10	10	10	10	10	10	10	6.9	9	9	6.9	9	9
Houston Pilots A - 1 & 2 Bravo	10	10	10	9	9	10	9	10	10	7.9	7.9	10	10	10	10	10	10	6.9	5.9	5.9	5.9	4.9	8	8

NOTE: This is automated data that may/may not agree with the official BAM thinking that's found on the daily slides or special visibility report slides. This data should be used as a guide only

Houston Pilots Wind Chart



Wind	Mon 11 pm	Tue 12 am	Tue 1 am	Tue 2 am	Tue 3 am	Tue 4 am	Tue 5 am	Tue 6 am	Tue 7 am	Tue 8 am	Tue 9 am	Tue 10 am	Tue 11 am	Tue 12 pm	Tue 1 pm	Tue 2 pm	Tue 3 pm	Tue 4 pm	Tue 5 pm	Tue 6 pm	Tue 7 pm	Tue 8 pm	Tue 9 pm	Tue 10 pm
Houston Pilots N - 610 Bridge	5 9 ↖	3 9 ↖	3 8 ↖	3 8 ↖	3 7 ↖	3 7 ↖	3 7 ↖	3 7 ↖	3 7 ↖	3 7 ↖	3 8 ↖	5 9 ↖	6 10 ↖	6 12 ↖	7 14 ↖	8 15 ↖	8 16 ↖	8 16 ↖	8 17 ↖	9 17 ↖	9 17 ↖	8 16 ↖	8 16 ↖	8 15 ↖
Houston Pilots M - Kinder 1	5 9 ↖	3 9 ↖	3 8 ↖	3 8 ↖	3 7 ↖	3 7 ↖	3 7 ↖	3 7 ↖	3 7 ↖	3 7 ↖	3 8 ↖	5 9 ↖	6 10 ↖	6 12 ↖	7 14 ↖	8 15 ↖	8 16 ↖	8 16 ↖	9 17 ↖	9 17 ↖	9 17 ↖	8 16 ↖	8 16 ↖	7 15 ↖
Houston Pilots L - Greens Bayou	5 9 ↖	3 8 ↖	3 7 ↖	3 7 ↖	3 7 ↖	3 7 ↖	3 7 ↖	3 7 ↖	3 7 ↖	3 7 ↖	3 8 ↖	5 9 ↖	6 10 ↖	6 12 ↖	8 14 ↖	8 15 ↖	8 16 ↖	9 17 ↖	9 17 ↖	9 17 ↖	9 17 ↖	8 16 ↖	8 15 ↖	7 15 ↖
Houston Pilots K - Shell Crude	5 9 ↖	3 9 ↖	3 7 ↖	3 7 ↖	3 7 ↖	3 7 ↖	3 7 ↖	3 7 ↖	3 7 ↖	3 7 ↖	3 8 ↖	5 9 ↖	6 10 ↖	7 12 ↖	8 15 ↖	8 15 ↖	8 16 ↖	9 17 ↖	9 17 ↖	9 18 ↖	9 17 ↖	8 16 ↖	8 15 ↖	7 15 ↖
Houston Pilots J - Lynchburg Ferries	3 9 ↖	3 8 ↖	3 7 ↖	3 7 ↖	3 7 ↖	3 7 ↖	3 7 ↖	3 7 ↖	3 7 ↖	3 7 ↖	3 7 ↖	5 8 ↖	6 10 ↖	7 12 ↖	8 15 ↖	8 15 ↖	8 16 ↖	9 17 ↖	9 17 ↖	9 17 ↖	9 17 ↖	8 16 ↖	8 15 ↖	7 14 ↖
Houston Pilots I - Exxon 3	6 10 ↖	6 9 ↖	6 9 ↖	6 9 ↖	6 8 ↖	6 8 ↖	5 8 ↖	5 7 ↖	5 8 ↖	6 8 ↖	6 9 ↖	6 10 ↖	7 12 ↖	8 13 ↖	8 15 ↖	9 16 ↖	10 17 ↖	10 18 ↖	10 17 ↖	12 18 ↖	12 17 ↖	12 17 ↖	10 16 ↖	10 16 ↖
Houston Pilots H - Morgans Point	6 10 ↖	6 9 ↖	6 9 ↖	6 9 ↖	6 8 ↖	6 8 ↖	6 8 ↖	5 8 ↖	5 8 ↖	6 8 ↖	6 9 ↖	6 10 ↖	7 12 ↖	8 13 ↖	8 15 ↖	9 16 ↖	10 17 ↖	10 18 ↖	10 18 ↖	12 18 ↖	12 17 ↖	12 17 ↖	10 16 ↖	10 16 ↖
Houston Pilots G - 75/76	8 12 ↖	8 10 ↖	7 10 ↖	7 10 ↖	7 10 ↖	6 9 ↖	6 9 ↖	6 9 ↖	6 9 ↖	6 10 ↖	7 10 ↖	8 12 ↖	8 13 ↖	8 15 ↖	9 16 ↖	10 17 ↖	10 18 ↖	10 20 ↖	12 20 ↖	13 20 ↖	13 18 ↖	13 18 ↖	12 17 ↖	12 17 ↖
Houston Pilots F - 63/64	8 13 ↖	8 10 ↖	8 10 ↖	8 12 ↖	7 10 ↖	7 10 ↖	7 10 ↖	6 9 ↖	6 9 ↖	7 10 ↖	7 12 ↖	8 12 ↖	8 13 ↖	9 15 ↖	10 16 ↖	10 17 ↖	10 18 ↖	10 20 ↖	12 18 ↖	13 20 ↖	13 18 ↖	13 18 ↖	12 17 ↖	12 17 ↖
Houston Pilots E - 51/52	8 13 ↖	8 12 ↖	8 12 ↖	8 12 ↖	7 10 ↖	7 10 ↖	7 10 ↖	7 10 ↖	7 10 ↖	7 10 ↖	7 12 ↖	8 12 ↖	8 13 ↖	9 15 ↖	10 16 ↖	10 17 ↖	10 18 ↖	10 18 ↖	12 18 ↖	12 18 ↖	12 17 ↖	12 17 ↖	12 17 ↖	12 17 ↖
Houston Pilots D - 37/38	8 13 ↖	8 10 ↖	7 10 ↖	8 12 ↖	7 10 ↖	7 10 ↖	7 10 ↖	7 10 ↖	7 10 ↖	7 10 ↖	7 12 ↖	8 12 ↖	8 13 ↖	9 15 ↖	10 16 ↖	10 17 ↖	10 18 ↖	10 18 ↖	10 18 ↖	12 18 ↖	12 17 ↖	12 17 ↖	10 17 ↖	10 17 ↖
Houston Pilots C - 25/26	8 12 ↖	7 10 ↖	7 10 ↖	8 12 ↖	7 10 ↖	7 10 ↖	7 10 ↖	6 10 ↖	7 10 ↖	7 10 ↖	7 12 ↖	8 12 ↖	8 13 ↖	9 14 ↖	10 16 ↖	10 16 ↖	10 17 ↖	10 17 ↖	10 17 ↖	10 17 ↖	10 16 ↖	10 16 ↖	10 16 ↖	10 16 ↖
Houston Pilots B - 11/12	7 12 ↖	7 10 ↖	7 10 ↖	7 12 ↖	6 10 ↖	6 10 ↖	6 10 ↖	6 10 ↖	6 10 ↖	6 10 ↖	7 12 ↖	7 12 ↖	8 13 ↖	8 14 ↖	9 15 ↖	10 15 ↖	10 16 ↖	10 16 ↖	10 16 ↖	10 16 ↖	10 15 ↖	10 15 ↖	10 15 ↖	10 16 ↖
Houston Pilots A - 1 & 2 Bravo	8 13 ↖	8 12 ↖	8 12 ↖	8 13 ↖	8 12 ↖	8 12 ↖	8 12 ↖	8 12 ↖	8 12 ↖	8 12 ↖	8 13 ↖	8 13 ↖	8 13 ↖	8 14 ↖	9 15 ↖	9 15 ↖	9 15 ↖	9 15 ↖	10 16 ↖	10 16 ↖	10 16 ↖	10 16 ↖	10 17 ↖	10 17 ↖

NOTE: This is automated data that may/may not agree with the official BAM thinking that's found on the daily slides.
This data should be used as a guide only.

Houston Pilots: TUE. 4/22/2025

Forecast Discussion

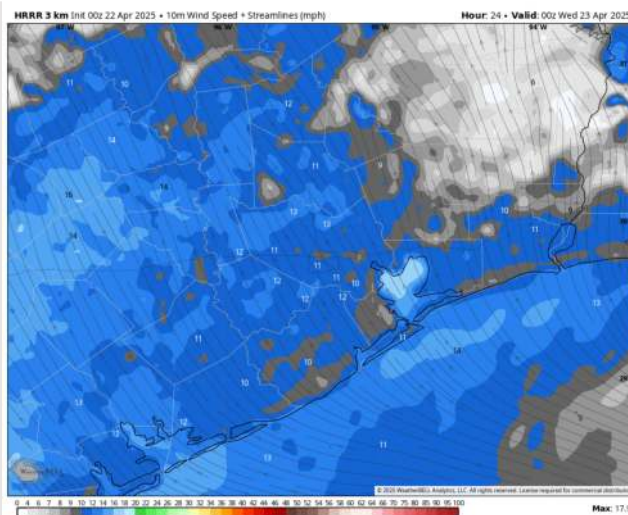
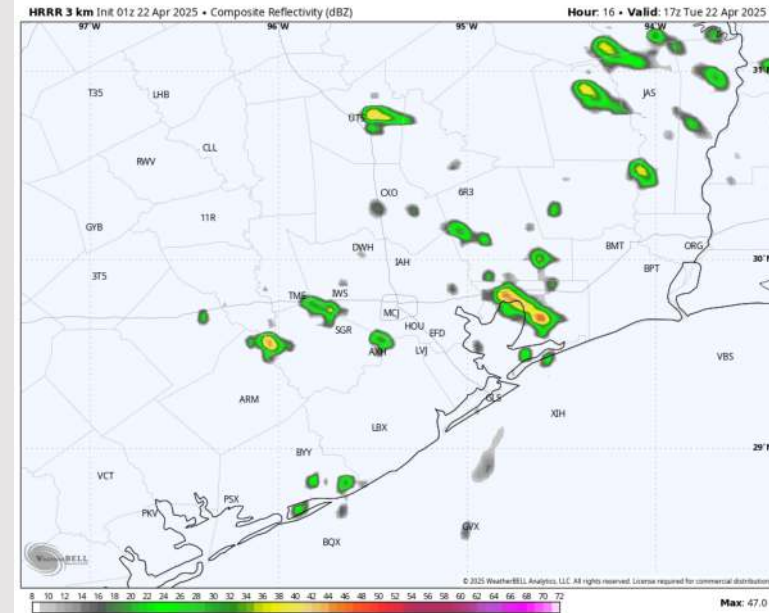
Precip: Scattered showers (30%) in play for all Stations from 7AM to 8 PM. A few storms will be possible from 11AM – 5PM. **Lightning and wind gusts up to 35kts will be possible within storms.**

Wind: Winds will be out of the SE throughout the day. **N of Morgan's Point:** Winds will be at 3 – 8 kts throughout today. **S of Morgan's Point:** Winds will be at 5 - 10 kts through 5 PM, increasing to 10 - 15 kts after that time.

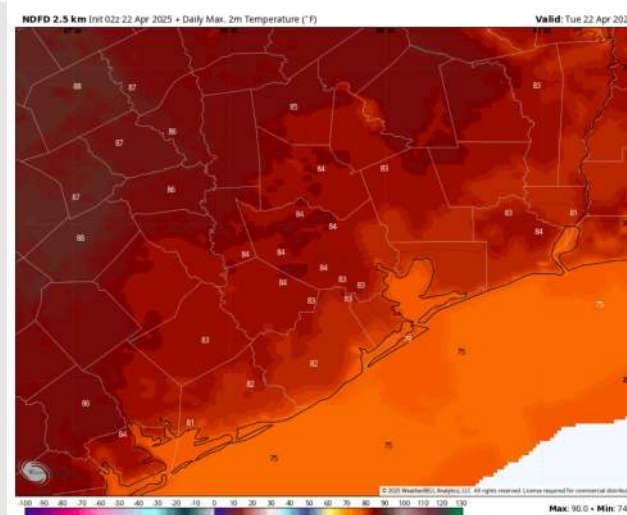
High Temps: **N of Morgan's Point:** Low 80s F. **S of Morgan's Point:** Near 80 F.

Visibility: Not anticipating visibility concerns for today.

Precip Image: 12 PM CT



Wind Speed:
7 PM CT



High Temps
Today

Houston Pilots: WED. 4/23/2025

Forecast Discussion

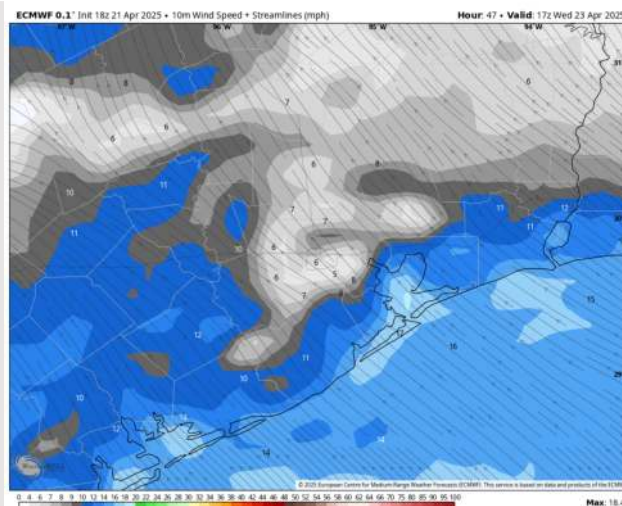
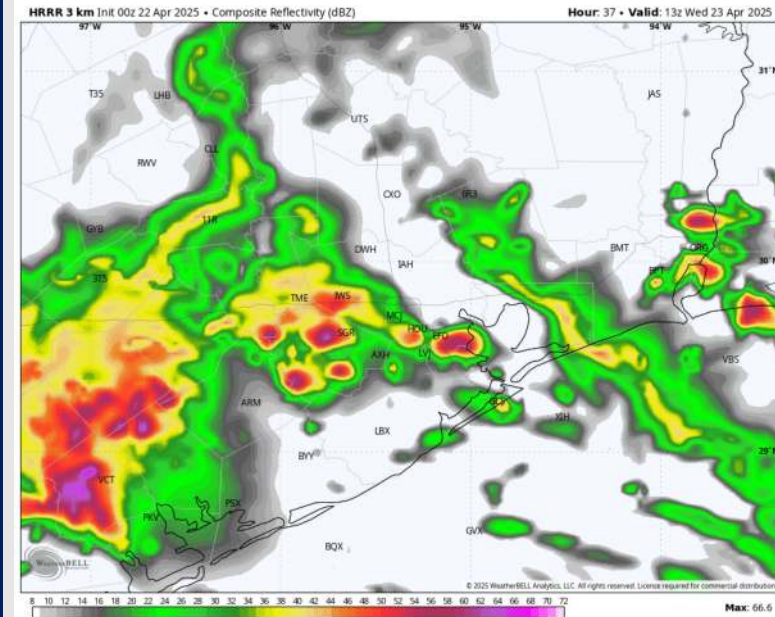
Precip: Scattered to widespread (70%) showers and storms in play for all Stations from 6 AM to 6 PM. Stronger storms will be possible from 8 – 11AM. **Main risks with storms will be lightning and gusts reaching 40 kts.**

Wind: Winds will be out of the S/SE throughout Wednesday. **N of Morgan's Point:** Winds will be at 3 – 8 kts throughout Wednesday. **S of Morgan's Point:** Winds will be at 8 – 13 kts, increasing slightly to 11 – 16 kts after 10AM. **Non-thunderstorm wind gusts will briefly be able to reach 20 kts at times for all Stations after 11AM.**

High Temps: **N of Morgan's Point:** Near 80 F. **S of Morgan's Point:** High 70s F.

Visibility: Not anticipating fog concerns for Wednesday, but visibilities can be reduced under heavy downpours.

Precip Image: 8 AM CT



Wind Speed:
12 PM CT



High Temps
Wednesday

Forecast Discussion

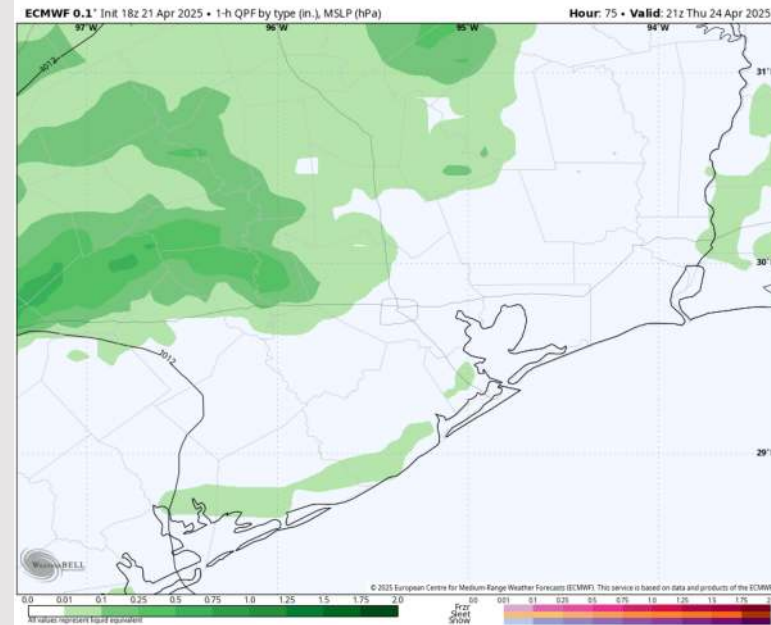
Precip: Scattered showers and a few storms will be possible

Wind: Winds will be generally out of the SE, becoming variable at times. **N of Morgan's Point:** Winds will be at 3 – 8 kts for the rest of the day. **S of Morgan's Point:** Winds will be at 6 – 11 kts for the remainder of the day.

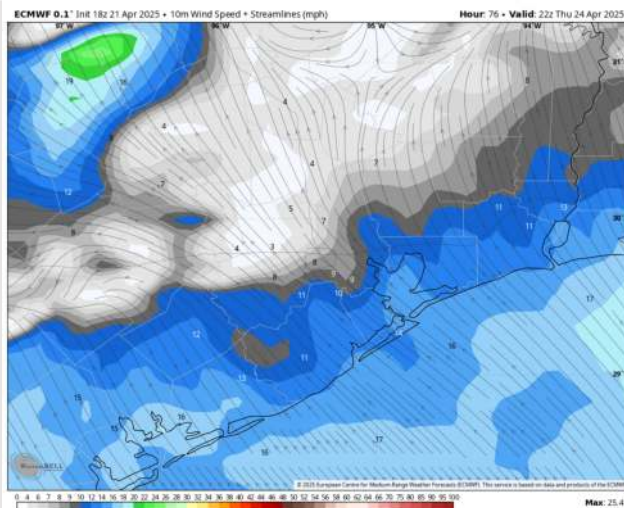
High Temps: **N of Morgan's Point:** Near 70 F. **S of Morgan's Point:** Low 70s F.

Visibility: No fog concerns for Thursday.

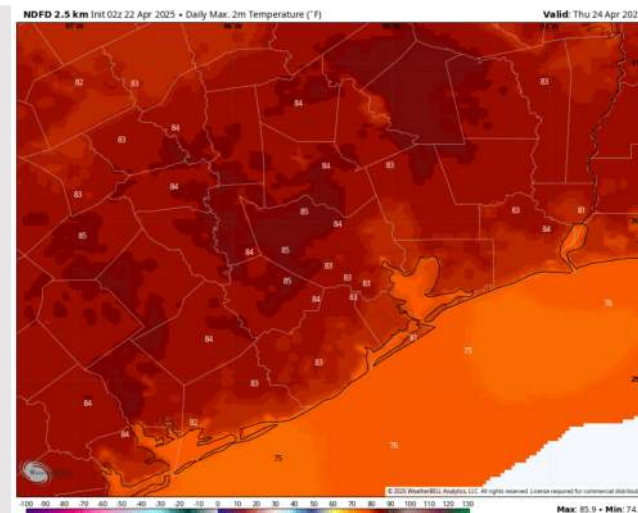
Precip Image: 4 PM CT



Wind Speed
5 PM CT

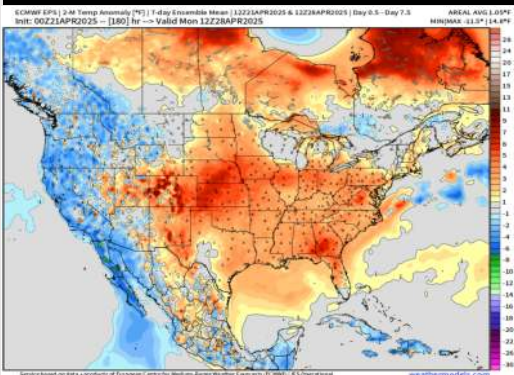


High Temps
Thursday

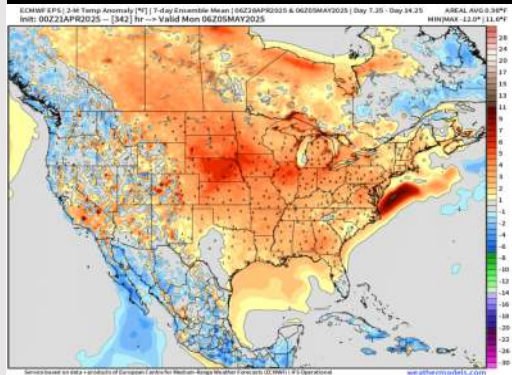


Houston Pilots: 4/22/25

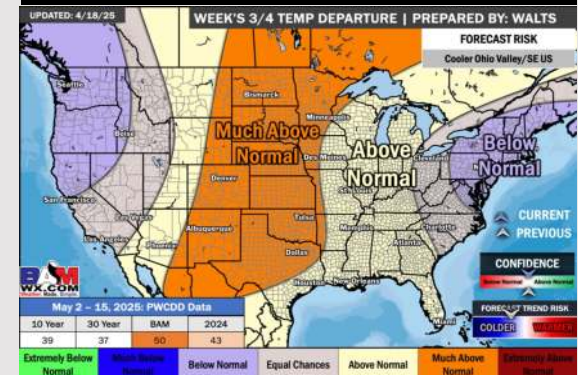
Next 7 Day Temperature Departure




8-14 Day Temperature Departure



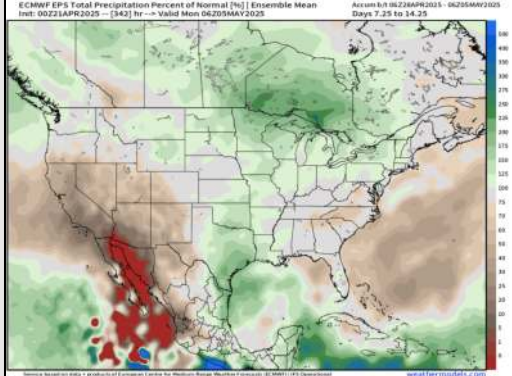
15-30 Day Temperature Departure



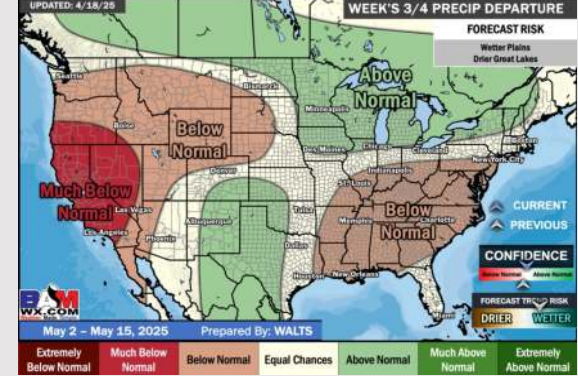
Next 7 Day Total Precipitation



8-14 Day % of Average Precip.



15-30 Day % of Average Precip.



- Temps are expected to be above normal the next 7 days. Scattered rain showers expected throughout the week, becoming heavy at times.
- Above normal temps and above normal rainfall is favored 8 - 14 days from now.
- Above normal temperatures and near to slightly below normal precipitation chances are favored for early May.