

Houston Pilots Forecast Package

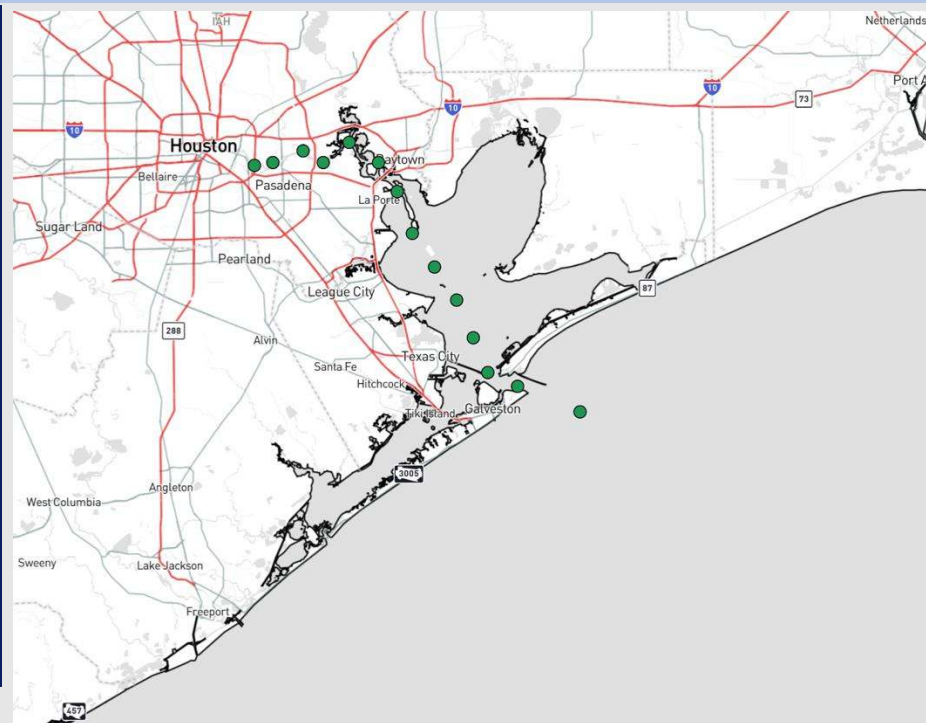


Updated: 1:00 PM CT
Tuesday, April 15, 2025

Forecaster: Jonathan Kipper

Weather Headlines

- Watching for gusts reaching 20 – 25+ kts Wednesday and Thursday.
- No fog is expected over the foreseeable future.
- Keeping an eye on increased wave heights of 4 – 5' this weekend.



Current Radar: 12:45 PM CT

As always, please do not hesitate to reach out to us with any forecast questions at **(317)-560-8122**. Press 1 for forecast questions.

You can also access real-time forecast updates and 24/7 meteorological chat assistance on your **Clarity** app. Click [here](#) for login assistance.



Houston Pilots Visibility Chart (miles)



Visibility	Tue 2 pm	Tue 3 pm	Tue 4 pm	Tue 5 pm	Tue 6 pm	Tue 7 pm	Tue 8 pm	Tue 9 pm	Tue 10 pm	Tue 11 pm	Wed 12 am	Wed 1 am	Wed 2 am	Wed 3 am	Wed 4 am	Wed 5 am	Wed 6 am	Wed 7 am	Wed 8 am	Wed 9 am	Wed 10 am	Wed 11 am	Wed 12 pm	Wed 1 pm
Houston Pilots N - 610 Bridge	10	10	10	10	10	10	10	10	10	10	10	10	10	10	10	10	10	10	10	10	10	10	10	10
Houston Pilots M - Kinder 1	10	10	10	10	10	10	10	10	10	10	10	10	10	10	10	10	10	10	10	10	10	10	10	10
Houston Pilots L - Greens Bayou	10	10	10	10	10	10	10	10	10	10	10	10	10	10	10	10	10	10	10	10	10	10	10	10
Houston Pilots K - Shell Crude	10	10	10	10	10	10	10	10	10	10	10	10	10	10	10	10	10	10	10	10	10	10	10	10
Houston Pilots J - Lynchburg Ferries	10	10	10	10	10	10	10	10	10	10	10	10	10	10	10	10	10	10	10	10	10	10	10	10
Houston Pilots I - Exxon 3	10	10	10	10	10	10	10	10	10	10	10	10	10	10	10	10	10	10	10	10	10	10	10	10
Houston Pilots H - Morgans Point	10	10	10	10	10	10	10	10	10	10	10	10	10	10	10	10	10	10	10	10	10	10	10	10
Houston Pilots G - 75/76	10	10	10	10	10	10	10	10	10	10	10	10	10	10	10	10	10	10	10	10	10	10	10	10
Houston Pilots F - 63/64	10	10	10	10	10	10	10	10	10	10	10	10	10	10	10	10	10	10	10	10	10	10	10	10
Houston Pilots E - 51/52	10	10	10	10	10	10	10	10	10	10	10	10	10	10	10	10	10	10	10	10	10	10	10	10
Houston Pilots D - 37/38	10	10	10	10	10	10	10	10	10	10	10	10	10	10	10	10	10	10	10	10	10	10	10	10
Houston Pilots C - 25/26	10	10	10	10	10	10	10	10	10	10	10	10	10	10	10	10	10	10	10	10	10	10	10	10
Houston Pilots B - 11/12	10	10	10	10	10	10	10	10	10	10	10	10	10	10	10	10	10	10	10	10	10	10	10	10
Houston Pilots A - 1 & 2 Bravo	10	10	10	10	10	10	10	10	10	10	10	10	10	10	10	10	10	10	10	10	10	10	10	10

NOTE: This is automated data that may/may not agree with the official BAM thinking that’s found on the daily slides or special visibility report slides. This data should be used as a guide only

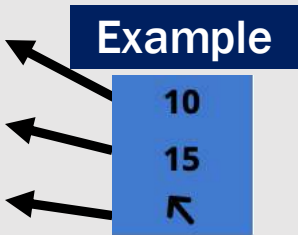
Houston Pilots Wind Chart



Sustained Wind 10 Knots

Gusts 15 Knots

Wind from the SE



Wind	Tue 2 pm	Tue 3 pm	Tue 4 pm	Tue 5 pm	Tue 6 pm	Tue 7 pm	Tue 8 pm	Tue 9 pm	Tue 10 pm	Tue 11 pm	Wed 12 am	Wed 1 am	Wed 2 am	Wed 3 am	Wed 4 am	Wed 5 am	Wed 6 am	Wed 7 am	Wed 8 am	Wed 9 am	Wed 10 am	Wed 11 am	Wed 12 pm	Wed 1 pm
Houston Pilots N - 610 Bridge	10 20 ↙	10 20 ↙	10 18 ↙	9 18 ↙	9 17 ↙	9 17 ↙	8 16 ↙	7 14 ↙	6 13 ↙	6 12 ↙	5 9 ↙	3 8 ↙	3 7 ↙	3 7 ↙	3 7 ↙	3 7 ↙	5 8 ↙	5 9 ↙	6 10 ↙	6 13 ↙	7 14 ↙	8 16 ↙	9 17 ↙	10 20 ↙
Houston Pilots M - Kinder 1	10 20 ↙	10 20 ↙	10 18 ↙	9 18 ↙	9 17 ↙	9 17 ↙	8 16 ↙	7 14 ↙	6 12 ↙	6 10 ↙	5 9 ↙	3 8 ↙	3 7 ↙	3 7 ↙	3 7 ↙	3 8 ↙	5 8 ↙	5 9 ↙	6 10 ↙	6 13 ↙	7 14 ↙	8 16 ↙	9 17 ↙	10 20 ↙
Houston Pilots L - Greens Bayou	10 20 ↙	10 20 ↙	10 18 ↙	9 17 ↙	9 17 ↙	8 16 ↙	8 15 ↙	7 13 ↙	6 12 ↙	5 10 ↙	5 9 ↙	3 7 ↙	3 7 ↙	3 7 ↙	3 7 ↙	3 8 ↙	5 8 ↙	5 10 ↙	6 12 ↙	6 13 ↙	7 14 ↙	8 16 ↙	9 17 ↙	10 20 ↙
Houston Pilots K - Shell Crude	10 20 ↙	10 20 ↙	10 18 ↙	9 17 ↙	9 17 ↙	8 16 ↙	8 15 ↙	7 13 ↙	6 12 ↙	5 10 ↙	5 9 ↙	3 7 ↙	3 7 ↙	3 7 ↙	3 7 ↙	3 8 ↙	5 9 ↙	6 10 ↙	6 12 ↙	6 13 ↙	7 15 ↙	8 16 ↙	9 17 ↙	10 20 ↙
Houston Pilots J - Lynchburg Ferries	10 20 ↙	10 20 ↙	10 18 ↙	9 17 ↙	9 17 ↙	8 16 ↙	8 14 ↙	6 12 ↙	6 10 ↙	5 9 ↙	3 8 ↙	3 7 ↙	3 7 ↙	3 7 ↙	3 7 ↙	3 8 ↙	5 8 ↙	5 9 ↙	6 12 ↙	6 13 ↙	7 14 ↙	8 16 ↙	9 17 ↙	10 20 ↙
Houston Pilots I - Exxon 3	10 18 ↙	10 18 ↙	10 18 ↙	12 17 ↙	10 17 ↙	10 16 ↙	10 15 ↙	8 14 ↙	8 12 ↙	7 12 ↙	6 9 ↙	6 8 ↙	6 8 ↙	6 8 ↙	6 8 ↙	6 9 ↙	7 10 ↙	8 12 ↙	8 13 ↙	8 14 ↙	9 15 ↙	10 16 ↙	10 17 ↙	12 20 ↙
Houston Pilots H - Morgans Point	10 18 ↙	10 18 ↙	10 18 ↙	12 17 ↙	10 17 ↙	10 16 ↙	10 15 ↙	8 14 ↙	8 13 ↙	7 12 ↙	6 9 ↙	6 9 ↙	6 9 ↙	6 9 ↙	6 9 ↙	6 10 ↙	7 10 ↙	8 12 ↙	8 14 ↙	8 14 ↙	9 15 ↙	10 16 ↙	10 17 ↙	12 20 ↙
Houston Pilots G - 75/76	10 18 ↙	10 20 ↙	10 20 ↙	12 18 ↙	12 18 ↙	12 18 ↙	12 17 ↙	10 15 ↙	9 14 ↙	8 13 ↙	8 12 ↙	8 10 ↙	7 10 ↙	8 10 ↙	8 12 ↙	8 12 ↙	8 13 ↙	9 14 ↙	10 15 ↙	10 16 ↙	12 16 ↙	12 17 ↙	13 18 ↙	13 20 ↙
Houston Pilots F - 63/64	10 18 ↙	10 18 ↙	10 18 ↙	12 18 ↙	12 18 ↙	12 17 ↙	12 16 ↙	10 15 ↙	9 14 ↙	8 13 ↙	8 12 ↙	8 12 ↙	8 12 ↙	8 12 ↙	8 12 ↙	8 13 ↙	9 14 ↙	10 15 ↙	10 16 ↙	12 17 ↙	12 16 ↙	13 17 ↙	13 18 ↙	13 20 ↙
Houston Pilots E - 51/52	10 17 ↙	10 17 ↙	10 18 ↙	12 17 ↙	10 17 ↙	10 17 ↙	12 16 ↙	10 15 ↙	9 14 ↙	8 13 ↙	8 12 ↙	8 12 ↙	8 12 ↙	8 12 ↙	8 13 ↙	8 13 ↙	9 14 ↙	10 15 ↙	10 16 ↙	12 17 ↙	13 17 ↙	13 18 ↙	13 20 ↙	13 20 ↙
Houston Pilots D - 37/38	10 16 ↙	10 17 ↙	10 17 ↙	12 17 ↙	10 17 ↙	10 17 ↙	10 16 ↙	10 15 ↙	9 14 ↙	8 13 ↙	8 12 ↙	8 12 ↙	8 12 ↙	8 12 ↙	8 13 ↙	8 13 ↙	9 14 ↙	10 15 ↙	10 16 ↙	12 17 ↙	13 17 ↙	13 18 ↙	13 20 ↙	13 20 ↙
Houston Pilots C - 25/26	9 16 ↙	9 16 ↙	10 17 ↙	12 17 ↙	10 17 ↙	10 16 ↙	10 16 ↙	10 15 ↙	9 14 ↙	8 13 ↙	8 12 ↙	8 12 ↙	8 12 ↙	8 12 ↙	8 13 ↙	8 13 ↙	9 14 ↙	10 15 ↙	10 16 ↙	12 17 ↙	13 17 ↙	13 18 ↙	13 18 ↙	13 20 ↙
Houston Pilots B - 11/12	9 14 ↙	9 15 ↙	10 15 ↙	10 15 ↙	10 16 ↙	10 15 ↙	10 15 ↙	9 14 ↙	8 13 ↙	8 12 ↙	8 12 ↙	8 12 ↙	8 12 ↙	8 12 ↙	8 13 ↙	8 13 ↙	9 14 ↙	10 15 ↙	10 16 ↙	12 17 ↙	13 16 ↙	13 17 ↙	13 18 ↙	13 20 ↙
Houston Pilots A - 1 & 2 Bravo	8 14 ↙	9 14 ↙	10 15 ↙	10 15 ↙	10 16 ↙	10 16 ↙	10 16 ↙	10 15 ↙	10 15 ↙	9 13 ↙	9 13 ↙	9 14 ↙	9 14 ↙	9 14 ↙	10 14 ↙	10 15 ↙	10 16 ↙	12 17 ↙	13 17 ↙	13 17 ↙	13 18 ↙	13 18 ↙	13 18 ↙	13 20 ↙

NOTE: This is automated data that may/may not agree with the official BAM thinking that's found on the daily slides.

This data should be used as a guide only.

Houston Pilots: TUE. 4/15/2025

Forecast Discussion

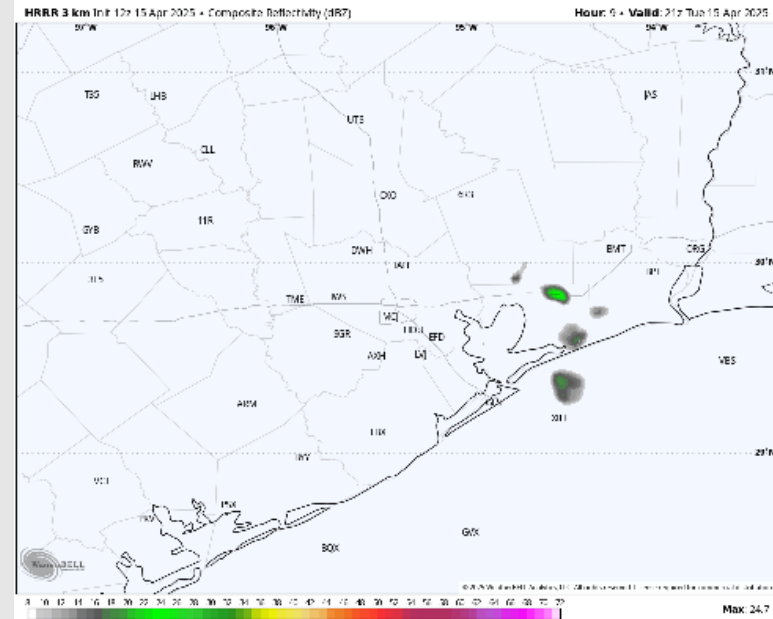
Precip: An isolated shower will be possible (10%) S of Morgan's Point from 3PM – 5PM. Favoring dry conditions rest of the day.

Wind: Winds will be out of the N/NE through ~6 PM before gradually shifting to out of the E/SE by 8 PM. **N of Morgan's Point:** Winds will be at 5 - 10 kts throughout the day. **S of Morgan's Point:** Winds will be at 5 – 10 kts for the rest of today.

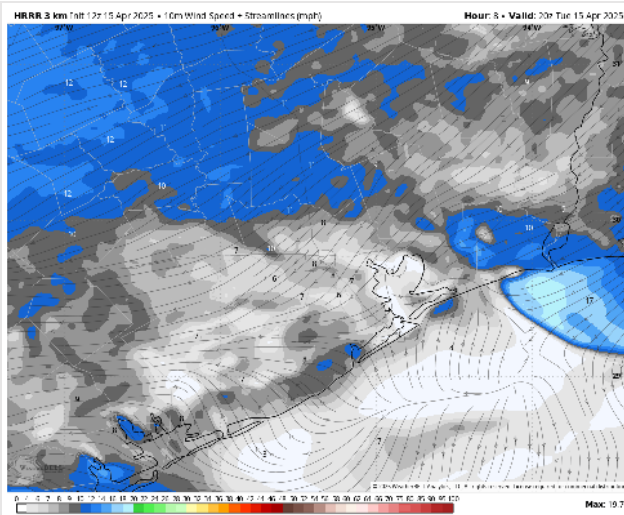
Low Temps: **N of Morgan's Point:** Mid 60s F. **S of Morgan's Point:** Low 70s F.

Visibility: Not anticipating visibility concerns for stations today.

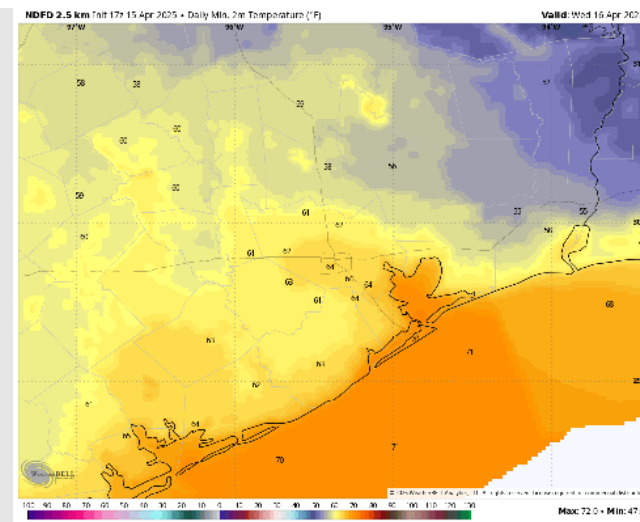
Precip Image: 4 PM CT



Wind Speed
3 PM CT



Low Temps
WED AM



Houston Pilots: WED. 4/16/2025

Forecast Discussion

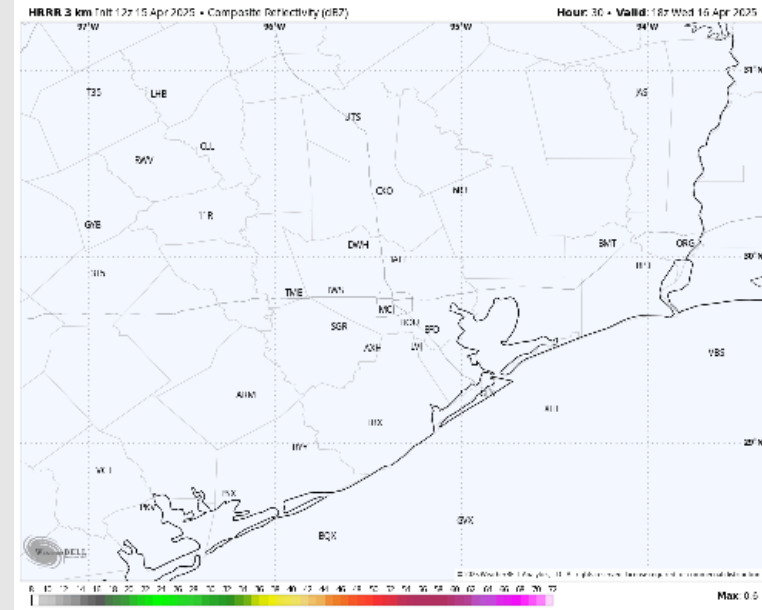
Precip: Dry conditions are favored for Wednesday.

Wind: Winds will be out of the S/SE throughout the day. **N of Morgan's Point:** Winds will be at 6 – 11 kts throughout Wednesday. **S of Morgan's Point:** Winds will be at 3 – 8 kts through 8 AM before increasing to 10 – 15 kts the rest of Wednesday. **Gusts of 18 - 23kts will be possible N of Morgan's Point after 3 PM.**

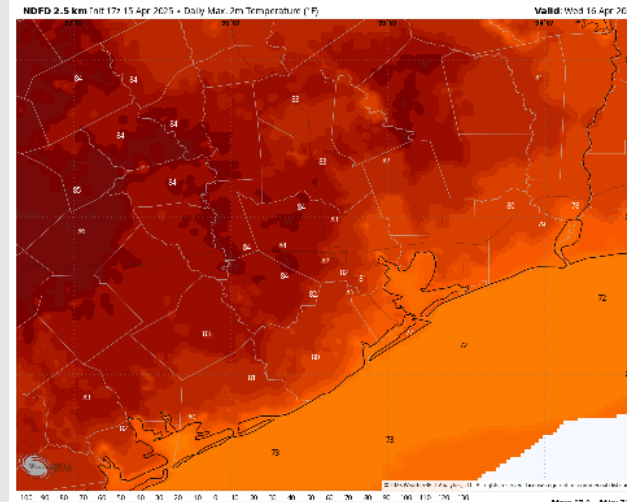
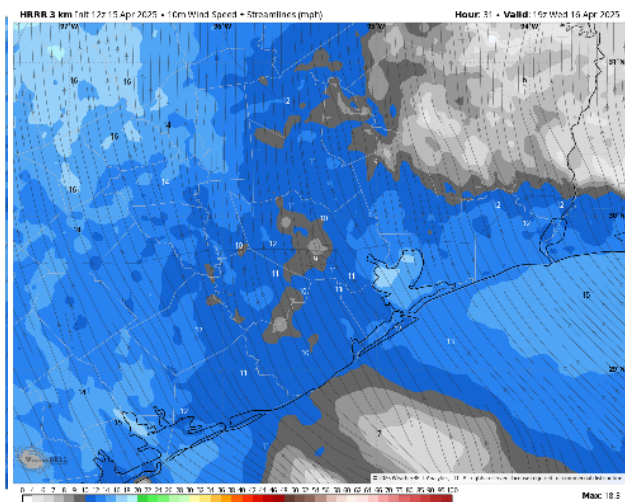
High Temps: **N of Morgan's Point:** Low 80s F. **S of Morgan's Point:** Mid 70s F.

Visibility: Not anticipating visibility concerns for Wednesday.

Precip Image: 1 PM CT



Wind Speed:
2 PM CT



High Temps
Wednesday

Houston Pilots: THU. 4/17/2025

Forecast Discussion

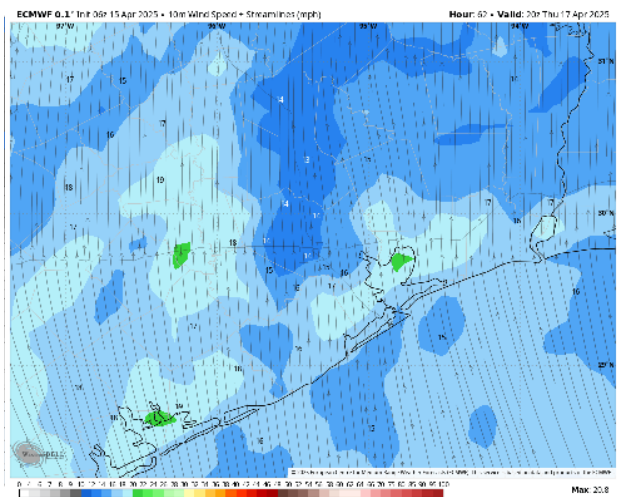
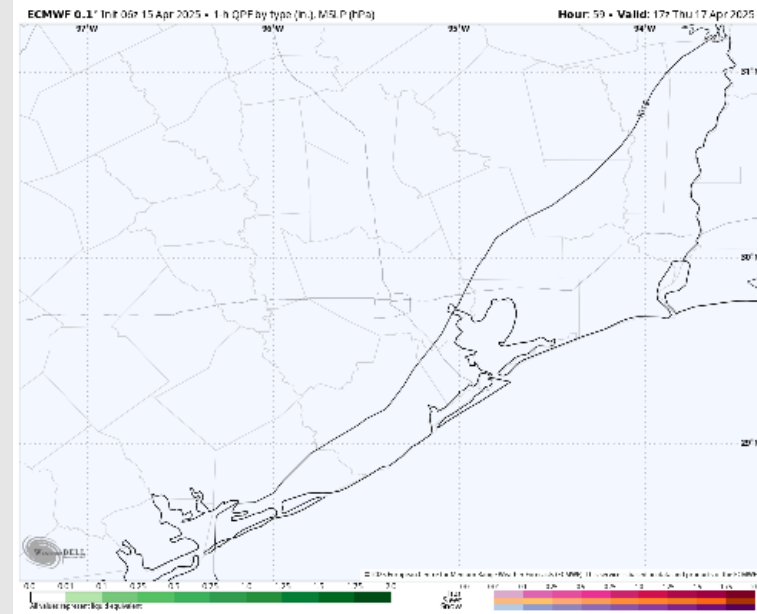
Precip: Favoring dry conditions for Thursday.

Wind: Winds will be out of the SSE throughout the entire day Thursday. **N of Morgan's Point:** Winds will be at 8 – 13 kts throughout the day. **S of Morgan's Point:** Winds will be 13 - 18 kts throughout the day. **Wind gusts of 25-30 kts will be possible N of Morgan's Point from 10 AM to 8 PM THU.**


High Temps: **N of Morgan's Point:** Mid 80s F. **S of Morgan's Point:** Mid to Upper 70s F.

Visibility: Not anticipating visibility concerns for Thursday

Precip Image: 12 PM CT



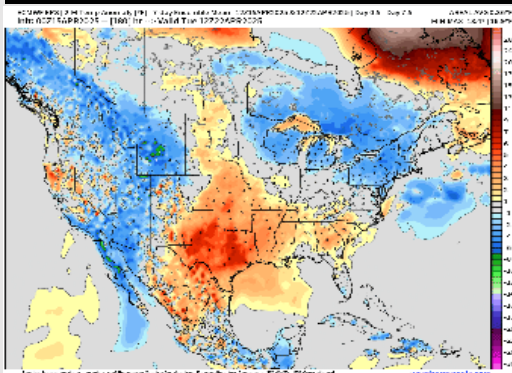
Wind Speed:
3 PM CT



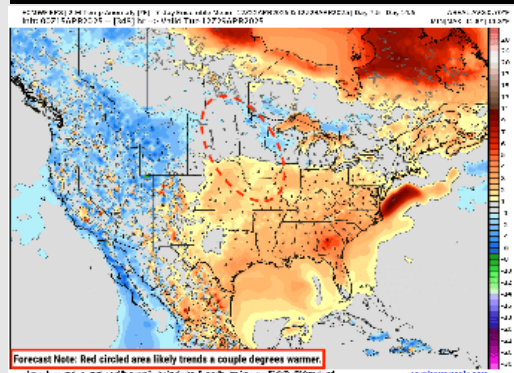
High Temps
Thursday

Houston Pilots: 4/15/25

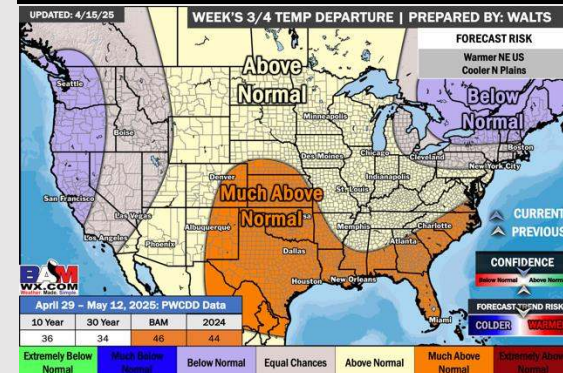
Next 7 Day Temperature Departure



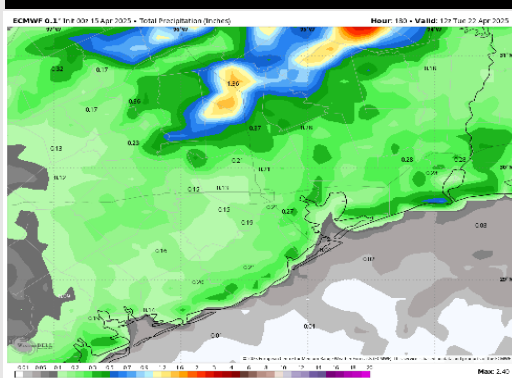
8-14 Day Temperature Departure



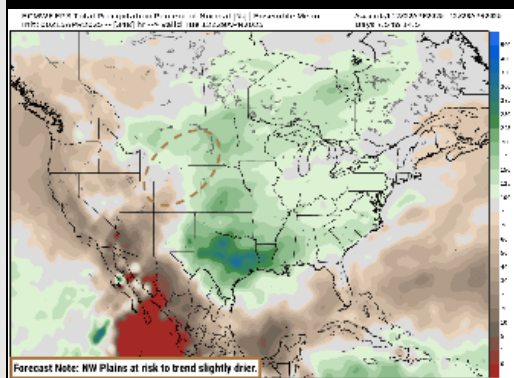
15-30 Day Temperature Departure



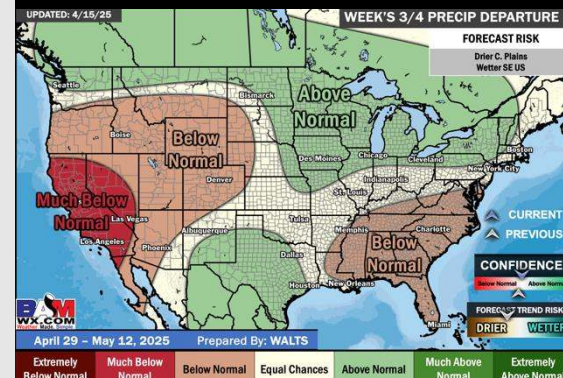
Next 7 Day Total Precipitation



8-14 Day % of Average Precip.



15-30 Day % of Average Precip.



- Temps are expected to be above normal the next 7 days. Favoring a few scattered showers this weekend and early next week.
- Above normal temps and above normal rainfall is favored 8 - 14 days from now.
- Much above normal temperatures and near normal precipitation chances are favored for late April and the first half of May.