

# Houston Pilots Forecast Package



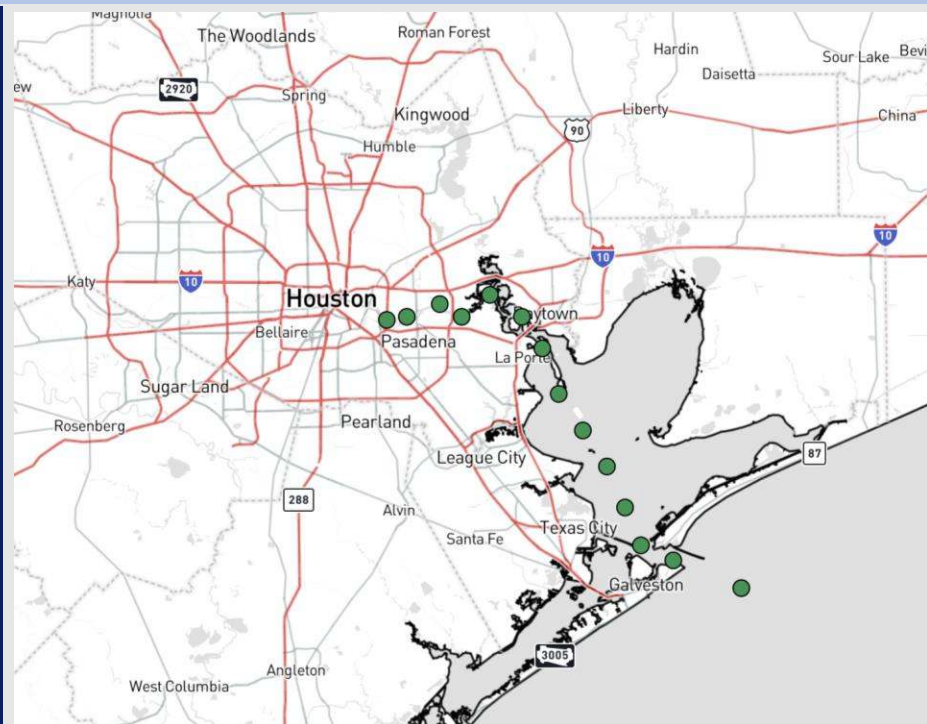
Updated: 1:30 PM CT

Monday, April 14, 2025

Forecaster: Alyssa Elliott

## Weather Headlines

- Watching for gusts reaching 20 – 25 kts the next couple of days.
- Monitoring a low end non-sea fog risk W of Galv. Tue AM (not anticipating station impacts).
- Keeping an eye on increased wave heights of 4 – 5' this weekend.



Current Radar: 1:15 PM CT

As always, please do not hesitate to reach out to us with any forecast questions at **(317)-560-8122**. Press 1 for forecast questions.

You can also access real-time forecast updates and 24/7 meteorological chat assistance on your **Clarity** app. Click [here](#) for login assistance.



# Houston Pilots Visibility Chart (miles)



Visibility	Mon 3 pm	Mon 4 pm	Mon 5 pm	Mon 6 pm	Mon 7 pm	Mon 8 pm	Mon 9 pm	Mon 10 pm	Mon 11 pm	Tue 12 am	Tue 1 am	Tue 2 am	Tue 3 am	Tue 4 am	Tue 5 am	Tue 6 am	Tue 7 am	Tue 8 am	Tue 9 am	Tue 10 am	Tue 11 am	Tue 12 pm	Tue 1 pm	Tue 2 pm
Houston Pilots N - 610 Bridge	10	10	10	10	10	10	10	10	10	10	10	10	10	10	6.9	6.9	6.9	6.9	4.9	9	10	10	10	10
Houston Pilots M - Kinder 1	10	10	10	10	10	10	10	10	10	10	10	10	10	10	6.9	6.9	6.9	6.9	4.9	9	10	10	10	10
Houston Pilots L - Greens Bayou	10	10	10	10	10	10	10	10	10	10	10	10	10	10	6.9	6.9	6.9	6.9	4.9	9	10	10	10	10
Houston Pilots K - Shell Crude	10	10	10	10	10	10	10	10	10	10	10	10	10	10	6.9	6.9	6.9	5.9	4.9	9	10	10	10	10
Houston Pilots J - Lynchburg Ferries	10	10	10	10	10	10	10	10	10	10	10	10	10	10	6.9	7.9	6.9	6.9	4.9	9	10	10	10	10
Houston Pilots I - Exxon 3	10	10	10	10	10	10	10	10	10	10	10	10	10	10	6.9	6.9	6.9	5.9	4.9	9	10	10	10	10
Houston Pilots H - Morgans Point	10	10	10	10	10	10	10	10	10	10	10	10	10	10	6.9	6.9	6.9	4.9	4.9	9	10	10	10	10
Houston Pilots G - 75/76	10	10	10	10	10	10	10	10	10	10	10	10	10	10	10	10	6.9	6.9	4.9	9	10	10	10	10
Houston Pilots F - 63/64	10	10	10	10	10	10	10	10	10	10	10	10	10	10	10	10	6.9	6.9	4.9	9	10	10	10	10
Houston Pilots E - 51/52	10	10	10	10	10	10	10	10	10	10	10	10	10	10	10	10	7.9	6.9	4.9	9	10	10	10	10
Houston Pilots D - 37/38	10	10	10	10	10	10	10	10	10	10	10	10	10	10	10	10	7.9	6.9	4.9	9	10	10	10	10
Houston Pilots C - 25/26	10	10	10	10	10	10	10	10	10	10	10	10	10	10	10	10	9	6.9	4.9	7.9	10	10	10	10
Houston Pilots B - 11/12	10	10	10	10	10	10	10	10	10	10	10	10	10	10	10	10	9	6.9	4.9	7.9	10	10	10	10
Houston Pilots A - 1 & 2 Bravo	10	10	10	10	10	10	10	10	10	10	10	10	10	10	10	10	6.9	5.9	4.9	6.9	7.9	9	10	10

NOTE: This is automated data that may/may not agree with the official BAM thinking that's found on the daily slides or special visibility report slides. This data should be used as a guide only

# Houston Pilots Wind Chart

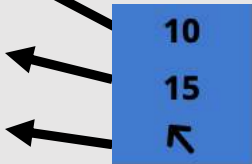


## Forecast Confidence



Sustained Wind 10 Knots  
Gusts 15 Knots  
Wind from the SE

## Example



Wind	Mon 3 pm	Mon 4 pm	Mon 5 pm	Mon 6 pm	Mon 7 pm	Mon 8 pm	Mon 9 pm	Mon 10 pm	Mon 11 pm	Tue 12 am	Tue 1 am	Tue 2 am	Tue 3 am	Tue 4 am	Tue 5 am	Tue 6 am	Tue 7 am	Tue 8 am	Tue 9 am	Tue 10 am	Tue 11 am	Tue 12 pm	Tue 1 pm	Tue 2 pm
Houston Pilots N - 610 Bridge	10	10	12	12	13	12	10	9	8	7	6	5	3	3	3	2	2	2	3	3	6	7	8	8
	22	22	22	22	23	22	21	18	17	15	12	10	8	7	6	5	5	5	7	8	10	13	15	17
	↗	↗	↗	↗	↗	↗	↗	↗	↗	↗	↗	↗	↗	↗	↘	↘	↘	↘	↘	↘	↘	↘	↘	
Houston Pilots M - Kinder 1	10	12	12	12	13	12	10	9	8	7	6	5	3	3	3	2	2	2	3	3	6	7	8	8
	22	22	22	22	23	22	21	18	17	14	12	10	8	7	6	5	5	5	7	8	10	13	15	17
	↗	↗	↗	↗	↗	↗	↗	↗	↗	↗	↗	↗	↗	↗	↘	↘	↘	↘	↘	↘	↘	↘	↘	
Houston Pilots L - Greens Bayou	12	12	12	13	13	12	10	9	8	7	6	5	3	3	3	2	2	2	3	3	6	7	8	8
	22	22	22	23	23	22	21	18	17	14	12	9	8	7	6	5	5	5	7	8	10	13	15	17
	↗	↗	↗	↗	↗	↗	↗	↗	↗	↗	↗	↗	↗	↗	↘	↘	↘	↘	↘	↘	↘	↘	↘	
Houston Pilots K - Shell Crude	12	12	12	13	13	12	10	9	8	7	6	5	3	3	3	2	2	2	3	3	6	7	8	8
	22	22	22	23	23	22	20	18	16	14	12	9	8	7	6	5	5	5	6	8	10	13	15	16
	↗	↗	↗	↗	↗	↗	↗	↗	↗	↗	↗	↗	↗	↗	↘	↘	↘	↘	↘	↘	↘	↘	↘	
Houston Pilots J - Lynchburg Ferries	12	12	13	13	13	12	10	9	8	7	6	5	3	3	2	2	2	2	3	3	6	7	8	9
	22	22	22	23	23	22	21	18	16	14	12	9	7	6	5	5	5	5	6	8	10	13	15	16
	↗	↗	↗	↗	↗	↗	↗	↗	↗	↗	↗	↗	↗	↗	↘	↘	↘	↘	↘	↘	↘	↘	↘	
Houston Pilots I - Exxon 3	13	14	14	15	15	15	14	13	10	9	8	7	6	5	3	3	3	3	5	6	6	8	8	9
	22	22	23	23	24	23	21	18	17	15	13	10	9	8	7	6	6	6	7	8	10	13	15	16
	↗	↗	↗	↗	↗	↗	↗	↗	↗	↗	↗	↗	↗	↗	↘	↘	↘	↘	↘	↘	↘	↘	↘	
Houston Pilots H - Morgans Point	13	14	14	15	15	15	14	13	10	9	8	7	6	5	3	3	3	3	5	6	6	7	8	9
	23	23	23	23	24	22	21	18	17	15	13	12	9	8	7	6	6	6	7	8	10	13	15	16
	↗	↗	↗	↗	↗	↗	↗	↗	↗	↗	↗	↗	↗	↗	↘	↘	↘	↘	↘	↘	↘	↘	↘	
Houston Pilots G - 75/76	15	15	15	15	16	16	15	13	13	10	10	8	8	6	6	5	5	6	6	6	7	8	8	9
	24	24	25	24	25	23	22	20	18	16	15	13	12	9	8	7	7	8	8	9	10	13	15	16
	↗	↗	↗	↗	↗	↗	↗	↗	↗	↗	↗	↗	↗	↗	↘	↘	↘	↘	↘	↘	↘	↘	↘	
Houston Pilots F - 63/64	15	15	15	15	15	15	15	13	12	10	10	9	8	6	6	6	6	6	6	6	7	8	8	9
	24	24	24	24	24	22	21	18	18	16	15	14	12	10	8	8	8	8	8	9	10	13	14	16
	↗	↗	↗	↗	↗	↗	↗	↗	↗	↗	↗	↗	↗	↗	↘	↘	↘	↘	↘	↘	↘	↘	↘	
Houston Pilots E - 51/52	15	15	15	15	15	15	14	13	12	10	10	9	8	7	6	6	6	6	6	6	7	8	8	8
	24	23	23	23	23	22	20	18	17	16	15	14	12	10	9	8	8	8	8	9	10	12	13	15
	↗	↗	↗	↗	↗	↗	↗	↗	↗	↗	↗	↗	↗	↗	↘	↘	↘	↘	↘	↘	↘	↘	↘	
Houston Pilots D - 37/38	15	14	14	14	14	14	13	13	12	10	10	9	8	7	6	6	6	6	6	6	7	8	8	8
	23	23	23	22	22	21	20	17	17	16	15	14	12	10	9	8	8	8	8	9	10	12	13	14
	↗	↗	↗	↗	↗	↗	↗	↗	↗	↗	↗	↗	↗	↗	↘	↘	↘	↘	↘	↘	↘	↘	↘	
Houston Pilots C - 25/26	14	14	14	14	14	13	13	12	10	10	10	9	8	7	6	6	5	6	6	6	6	7	8	8
	22	22	22	22	21	20	18	17	16	15	15	14	13	10	9	8	7	8	8	8	10	12	13	13
	↗	↗	↗	↗	↗	↗	↗	↗	↗	↗	↗	↗	↗	↗	↘	↘	↘	↘	↘	↘	↘	↘	↘	
Houston Pilots B - 11/12	13	13	13	13	13	13	12	10	10	9	9	9	8	6	6	5	5	5	5	6	6	7	7	8
	21	20	20	20	18	18	17	17	16	15	15	14	12	10	9	8	7	7	8	8	9	10	12	13
	↗	↗	↗	↗	↗	↗	↗	↗	↗	↗	↗	↗	↗	↗	↘	↘	↘	↘	↘	↘	↘	↘	↘	
Houston Pilots A - 1 & 2 Bravo	13	13	13	13	13	13	13	12	12	10	10	10	9	8	7	6	6	6	6	6	6	7	7	8
	20	20	18	18	18	18	18	17	17	16	16	16	14	12	10	9	8	8	8	9	9	10	10	13
	↗	↗	↗	↗	↗	↗	↗	↗	↗	↗	↗	↗	↗	↗	↘	↘	↘	↘	↘	↘	↘	↘	↘	

NOTE: This is automated data that may/may not agree with the official BAM thinking that's found on the daily slides.  
This data should be used as a guide only.



## Forecast Discussion

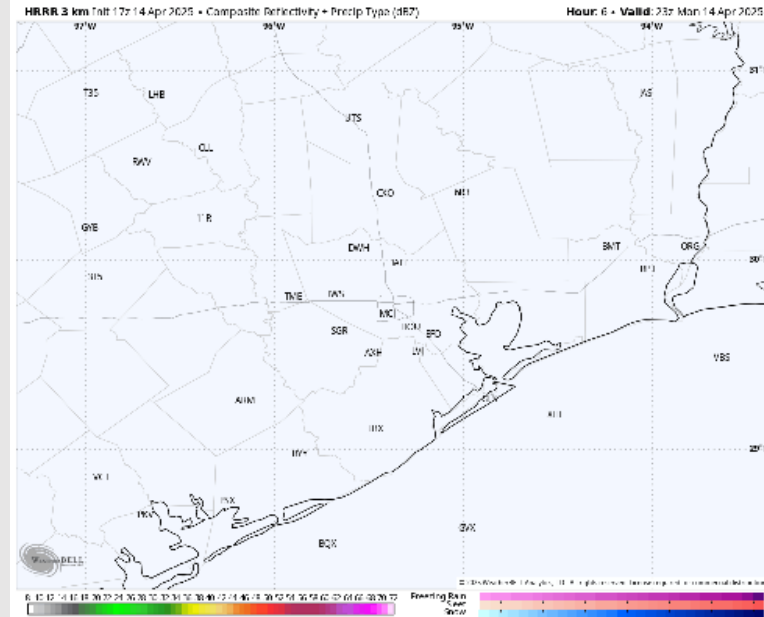
**Precip:** Favoring dry conditions for the rest of the day.

**Wind:** Winds will be out of the SSW throughout the PM. **N of Morgan's Point:** Winds will be at 8 – 13 kts for the rest of the PM. **S of Morgan's Point:** Winds will be 13 - 18 kts throughout the PM. **Gusts can reach 23 - 25 kts for all stations through the rest of the afternoon/evening.**

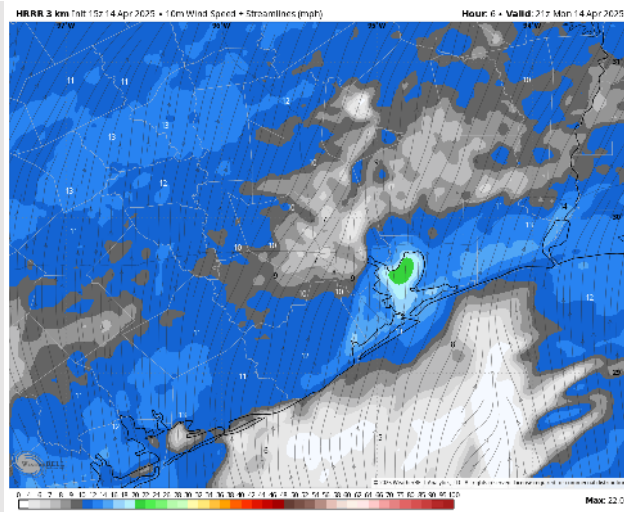
**Low Temps:** **N of Morgan's Point:** Mid 60s F. **S of Morgan's Point:** Mid to Upper 60s F.

**Visibility:** Not anticipating visibility concerns for today, however watching for a low end patchy risk W of Galv. TUE AM.

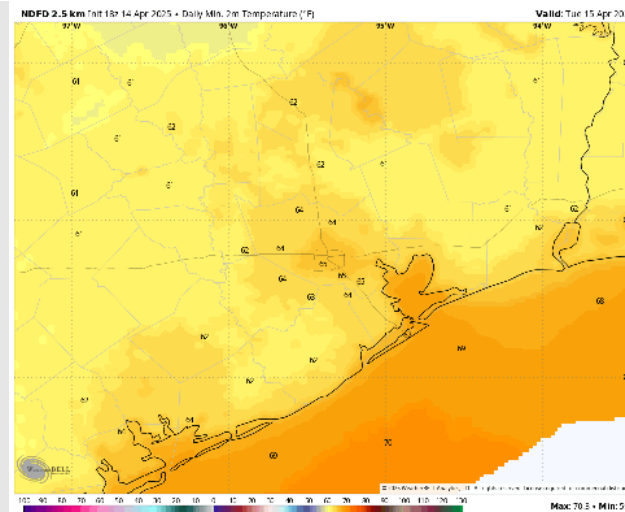
## Precip Image: 6 PM CT



**Wind Speed:**  
4 PM CT



**Low Temps**  
TUE AM



# Houston Pilots: TUE. 4/15/2025

## Forecast Discussion

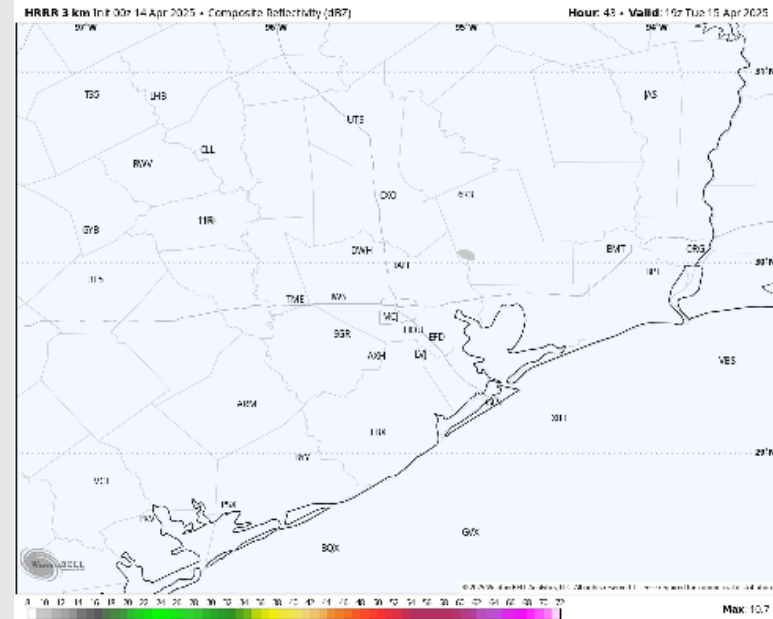
**Precip:** Favoring dry conditions for Tuesday.

**Wind:** Winds out of the SSW will quickly shift out of the N after 5 AM. Winds will then begin to shift clockwise after 10 AM and settle out of the E/SE after 4 PM. **N of Morgan's Point:** Winds will be at 3 - 8 kts throughout the day. **S of Morgan's Point:** Winds will be at 8 - 13 kts for most of Tuesday with a brief uptick to 15 - 20 kts between 3 - 5 PM.

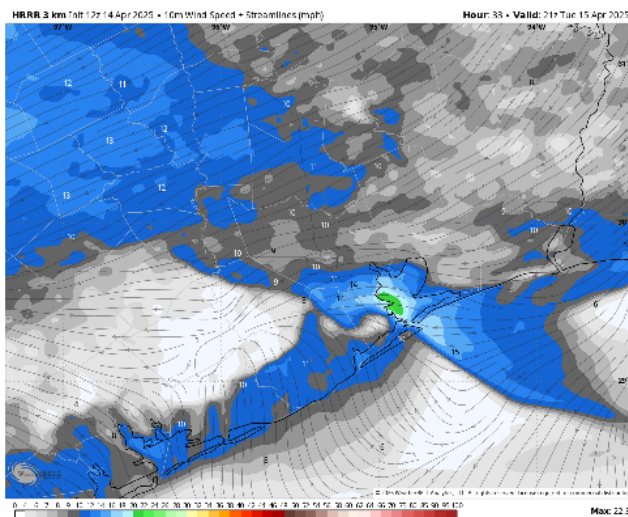
**High Temps:** **N of Morgan's Point:** Low 80s F. **S of Morgan's Point:** Mid 70s F.

**Visibility:** Watching for a low end patchy fog risk W of Galveston however not anticipating visibility concerns for stations Tuesday.

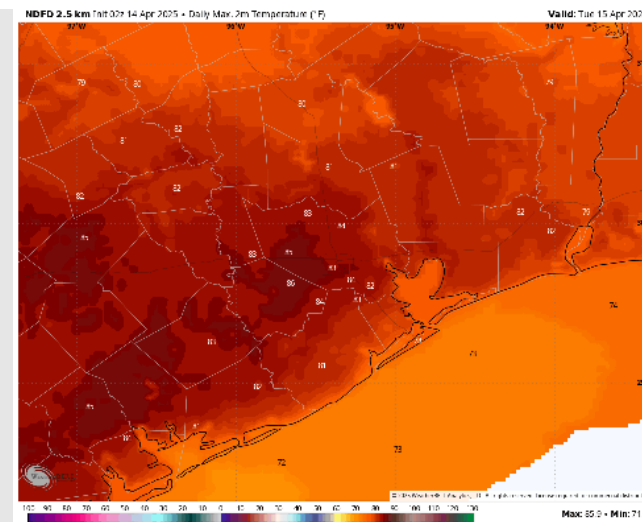
## Precip Image: 2 PM CT



Wind Speed  
4 PM CT



High Temps  
Tuesday



# Houston Pilots: WED. 4/16/2025

## Forecast Discussion

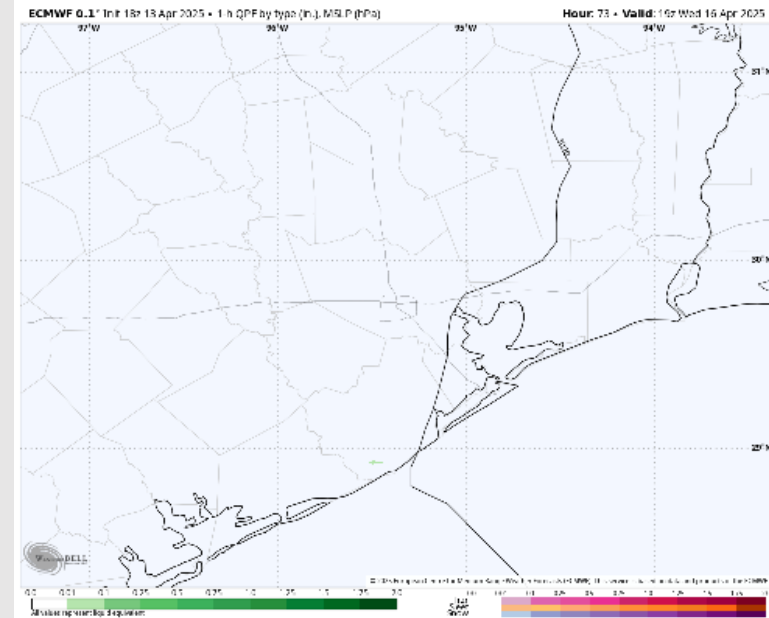
**Precip:** Dry conditions are favored for Wednesday.

**Wind:** Winds will be out of the E/SE throughout the day. **N of Morgan's Point:** Winds will be at 4 – 9 kts throughout Wednesday. **S of Morgan's Point:** Winds will be at 8 – 13 kts through 8 PM before increasing to 12 – 17 kts. **Gusts of 20 – 25 kts will be possible for ALL Stations after 10 AM.**

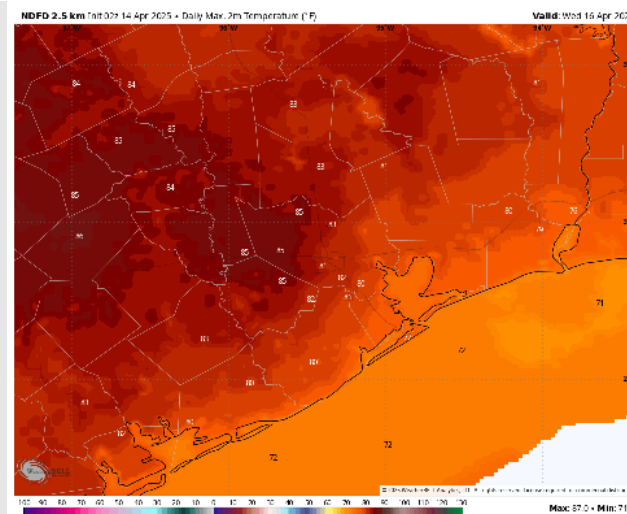
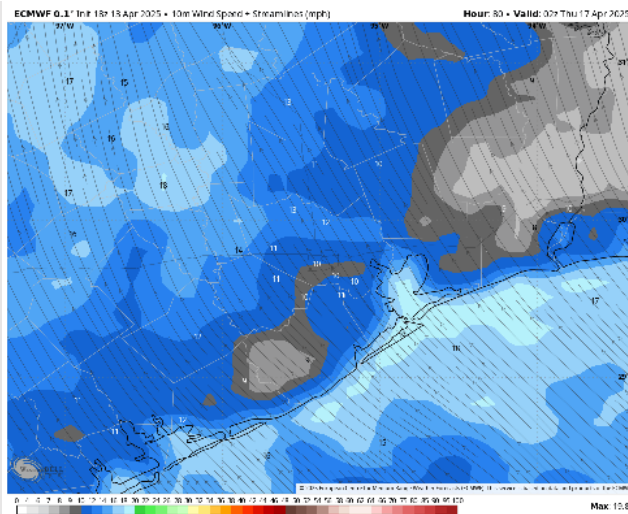
**High Temps:** **N of Morgan's Point:** Low 80s F. **S of Morgan's Point:** High 70s F.

**Visibility:** Not anticipating visibility concerns for Wednesday.

## Precip Image: 2 PM CT



**Wind Speed:**  
**9 PM CT**

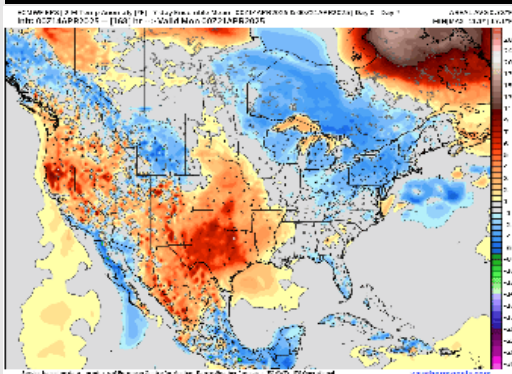


**High Temps**  
**Wednesday**

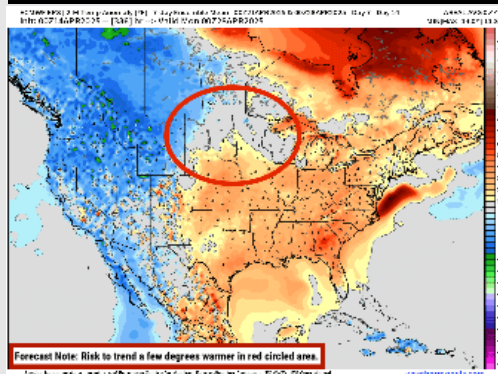


# Houston Pilots: 4/14/25

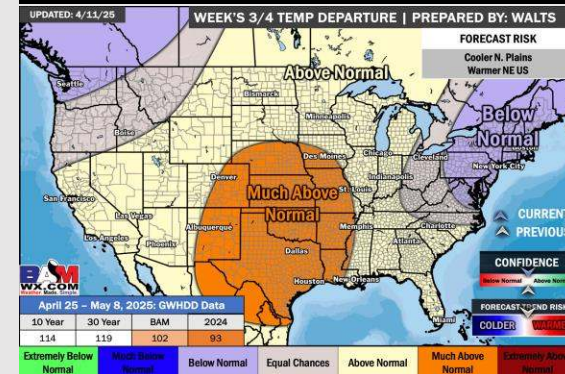
## Next 7 Day Temperature Departure



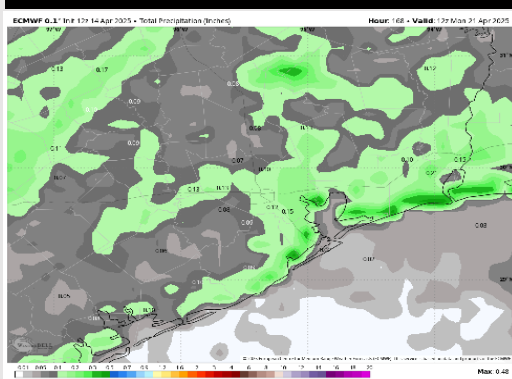
## 8-14 Day Temperature Departure



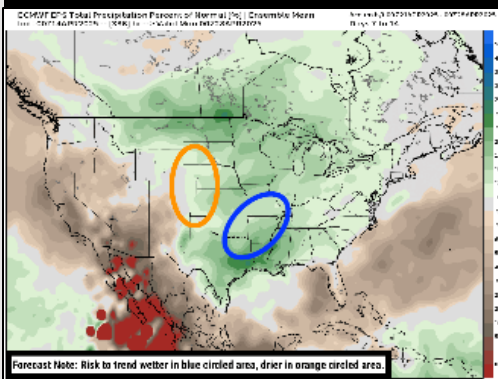
## 15-30 Day Temperature Departure



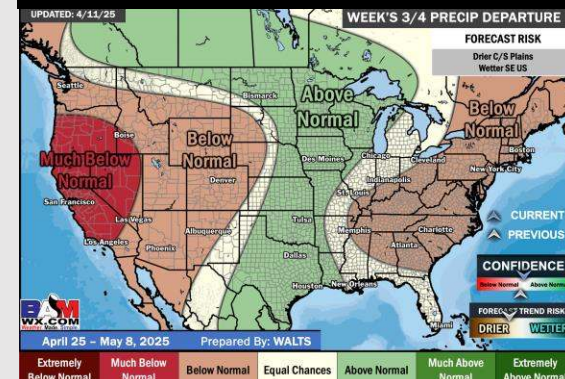
## Next 7 Day Total Precipitation



## 8-14 Day % of Average Precip.



## 15-30 Day % of Average Precip.



- Temps are expected to be above normal the next 7 days. Favoring a few scattered showers mid-week with more widespread rain chances early next week.
- Above normal temps and above normal rainfall is favored 8 - 14 days from now.
- Much above normal temperatures and above normal precipitation is favored for the April 23 – May 8th timeframe.