

Houston Pilots Forecast Package



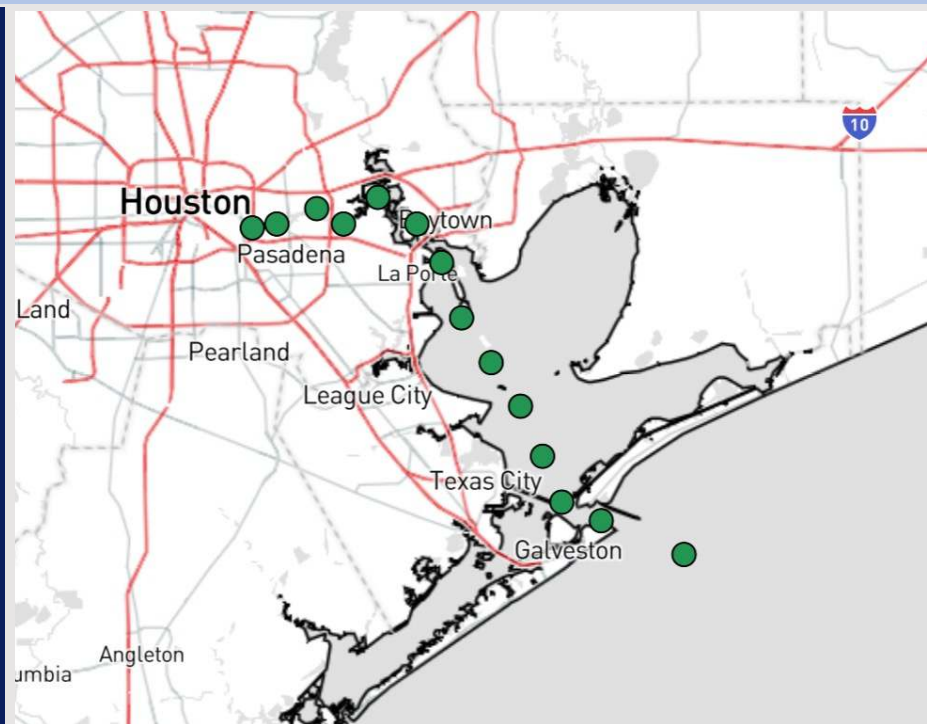
Updated: 10:00 PM CT

Saturday, April 12, 2025

Forecaster: Tyler Riggles

Weather Headlines

- Dry conditions and calmer winds are favored the next 7 days.
- **Watching for a low-end non sea fog risk early this AM. Check the attached visibility slide for more info!**



Current Radar: 10:00 PM CT

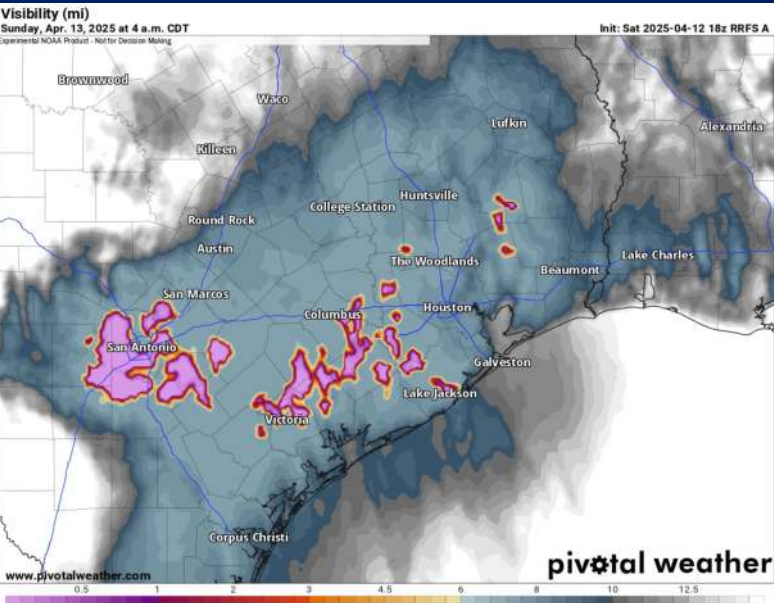
As always, please do not hesitate to reach out to us with any forecast questions at **(317)-560-8122**. **Press 1 for forecast questions.**

You can also access real-time forecast updates and 24/7 meteorological chat assistance on your **Clarity** app. Click [here](#) for login assistance.

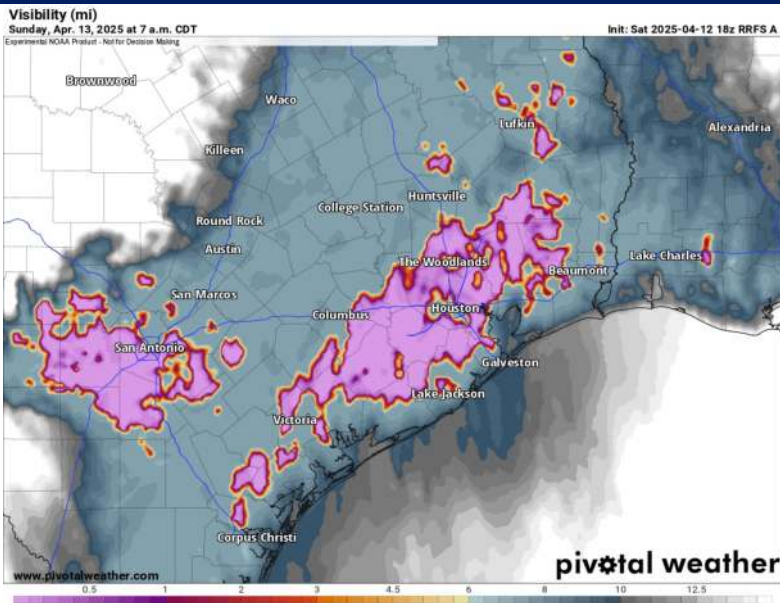


Houston Pilots Visibility Report

4 AM CT SUN VISIBILITY



7 AM CT SUN VISIBILITY



Confidence

Above
Normal

Below
Normal

TIMEFRAME DISCUSSED

THREAT

2 AM SUN – 9 AM SUN

Low-Med

Watching for a low-end non-sea fog risk 2 AM – 9 AM SUN AM.

Isolated fog will begin for Stations N. Morgan's Point after 2 AM and gradually increase in coverage. Patchy coverage will be greatest from 6 – 9 AM.

Visibilities will drop to 1-2 miles with localized pockets less than 1 mile. Confidence remains low in the exact coverage. Any fog will lift and be out of the area by 9 AM.

No fog is expected for Stations S. of Morgan's Point.

Houston Pilots Visibility Chart (miles)



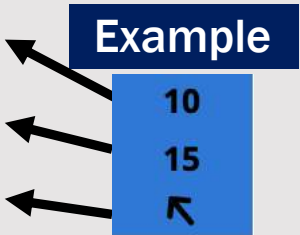
Visibility	Sat 9 pm	Sat 10 pm	Sat 11 pm	Sun 12 am	Sun 1 am	Sun 2 am	Sun 3 am	Sun 4 am	Sun 5 am	Sun 6 am	Sun 7 am	Sun 8 am	Sun 9 am	Sun 10 am	Sun 11 am	Sun 12 pm	Sun 1 pm	Sun 2 pm	Sun 3 pm	Sun 4 pm	Sun 5 pm	Sun 6 pm	Sun 7 pm	Sun 8 pm
Houston Pilots N - 610 Bridge	10	10	10	10	10	10	10	10	10	6.9	7.9	9	5.9	10	10	10	10	10	10	10	10	10	10	10
Houston Pilots M - Kinder 1	10	10	10	10	10	10	10	10	10	6.9	7.9	9	5.9	10	10	10	10	10	10	10	10	10	10	10
Houston Pilots L - Greens Bayou	10	10	10	10	10	10	10	10	10	6.9	7.9	9	5.9	10	10	10	10	10	10	10	10	10	10	10
Houston Pilots K - Shell Crude	10	10	10	10	10	10	10	10	10	6.9	7.9	9	5.9	10	10	10	10	10	10	10	10	10	10	10
Houston Pilots J - Lynchburg Ferries	10	10	10	10	10	10	10	10	10	7.9	7.9	9	5.9	10	10	10	10	10	10	10	10	10	10	10
Houston Pilots I - Exxon 3	10	10	10	10	10	10	10	10	10	6.9	7.9	9	5.9	10	10	10	10	10	10	10	10	10	10	10
Houston Pilots H - Morgans Point	10	10	10	10	10	10	10	10	10	9	9	9	6.9	10	10	10	10	10	10	10	10	10	10	10
Houston Pilots G - 75/76	10	10	10	10	10	10	10	10	10	10	10	6.9	6.9	10	10	10	10	10	10	10	10	10	10	10
Houston Pilots F - 63/64	10	10	10	10	10	10	10	10	10	10	10	6.9	6.9	10	10	10	10	10	10	10	10	10	10	10
Houston Pilots E - 51/52	10	10	10	10	10	10	10	10	10	10	10	7.9	6.9	10	10	10	10	10	10	10	10	10	10	10
Houston Pilots D - 37/38	10	10	10	10	10	10	10	10	10	10	10	7.9	6.9	10	10	10	10	10	10	10	10	10	10	10
Houston Pilots C - 25/26	10	10	10	10	10	10	10	10	10	10	10	9	6.9	10	10	10	10	10	10	10	10	10	10	10
Houston Pilots B - 11/12	10	10	10	10	10	10	10	10	10	10	10	7.9	6.9	10	10	10	10	10	10	10	10	10	10	10
Houston Pilots A - 1 & 2 Bravo	10	10	10	10	10	10	10	10	10	10	9	6.9	6.9	7.9	10	10	10	10	10	10	10	10	10	9

NOTE: This is automated data that may/may not agree with the official BAM thinking that’s found on the daily slides or special visibility report slides. This data should be used as a guide only

Houston Pilots Wind Chart



Sustained Wind 10 Knots
Gusts 15 Knots
Wind from the SE



Wind	Sat 9 pm	Sat 10 pm	Sat 11 pm	Sun 12 am	Sun 1 am	Sun 2 am	Sun 3 am	Sun 4 am	Sun 5 am	Sun 6 am	Sun 7 am	Sun 8 am	Sun 9 am	Sun 10 am	Sun 11 am	Sun 12 pm	Sun 1 pm	Sun 2 pm	Sun 3 pm	Sun 4 pm	Sun 5 pm	Sun 6 pm	Sun 7 pm	Sun 8 pm
Houston Pilots N - 610 Bridge	9 18 ↗	8 17 ↗	8 16 ↗	8 15 ↗	7 14 ↗	6 14 ↗	6 14 ↗	6 14 ↗	7 15 ↗	6 15 ↗	6 14 ↗	6 14 ↗	7 16 ↗	8 17 ↗	10 20 ↗	12 22 ↗	13 23 ↗	13 25 ↗	14 26 ↗	14 28 ↗	15 28 ↗	15 29 ↗	15 28 ↗	13 26 ↗
Houston Pilots M - Kinder 1	9 18 ↗	8 17 ↗	8 16 ↗	7 15 ↗	7 14 ↗	6 14 ↗	6 14 ↗	6 14 ↗	6 14 ↗	6 14 ↗	6 14 ↗	6 14 ↗	7 15 ↗	8 17 ↗	10 20 ↗	12 22 ↗	13 23 ↗	13 25 ↗	14 26 ↗	14 28 ↗	15 28 ↗	15 29 ↗	14 28 ↗	13 26 ↗
Houston Pilots L - Greens Bayou	9 18 ↗	8 16 ↗	8 15 ↗	7 15 ↗	7 14 ↗	6 13 ↗	6 13 ↗	6 14 ↗	6 14 ↗	6 14 ↗	6 14 ↗	6 14 ↗	7 15 ↗	8 16 ↗	10 20 ↗	12 21 ↗	13 23 ↗	13 24 ↗	14 25 ↗	14 26 ↗	15 28 ↗	15 28 ↗	14 26 ↗	13 26 ↗
Houston Pilots K - Shell Crude	9 17 ↗	8 16 ↗	8 15 ↗	7 15 ↗	7 14 ↗	6 13 ↗	6 13 ↗	6 14 ↗	6 14 ↗	6 14 ↗	6 14 ↗	6 13 ↗	7 15 ↗	8 16 ↗	10 20 ↗	12 22 ↗	13 23 ↗	13 24 ↗	14 25 ↗	14 26 ↗	14 26 ↗	15 28 ↗	14 26 ↗	13 25 ↗
Houston Pilots J - Lynchburg Ferries	9 17 ↗	8 16 ↗	7 15 ↗	7 14 ↗	6 13 ↗	6 13 ↗	6 13 ↗	6 13 ↗	6 14 ↗	6 14 ↗	6 13 ↗	6 13 ↗	7 15 ↗	8 16 ↗	10 18 ↗	12 21 ↗	13 23 ↗	13 24 ↗	14 25 ↗	15 26 ↗	15 26 ↗	15 28 ↗	15 26 ↗	13 26 ↗
Houston Pilots I - Exxon 3	12 18 ↗	10 17 ↗	10 15 ↗	9 15 ↗	9 15 ↗	8 14 ↗	8 14 ↗	8 15 ↗	9 15 ↗	8 15 ↗	8 14 ↗	8 14 ↗	9 16 ↗	10 16 ↗	12 18 ↗	13 21 ↗	14 22 ↗	15 24 ↗	15 24 ↗	15 26 ↗	16 26 ↗	16 26 ↗	17 25 ↗	16 25 ↗
Houston Pilots H - Morgans Point	12 18 ↗	10 16 ↗	10 15 ↗	9 15 ↗	9 15 ↗	9 14 ↗	9 14 ↗	9 15 ↗	9 15 ↗	9 15 ↗	8 15 ↗	8 14 ↗	9 16 ↗	10 16 ↗	12 18 ↗	13 21 ↗	14 22 ↗	14 24 ↗	15 24 ↗	15 26 ↗	16 26 ↗	16 26 ↗	16 25 ↗	16 25 ↗
Houston Pilots G - 75/76	13 18 ↗	12 17 ↗	12 17 ↗	10 17 ↗	10 16 ↗	10 16 ↗	10 16 ↗	10 16 ↗	10 17 ↗	10 16 ↗	10 17 ↗	10 16 ↗	12 17 ↗	13 18 ↗	13 21 ↗	14 22 ↗	15 23 ↗	15 25 ↗	15 25 ↗	16 26 ↗	17 28 ↗	17 28 ↗	17 26 ↗	17 26 ↗
Houston Pilots F - 63/64	13 18 ↗	12 17 ↗	12 16 ↗	10 17 ↗	10 16 ↗	10 16 ↗	10 16 ↗	12 16 ↗	12 16 ↗	12 16 ↗	10 17 ↗	10 17 ↗	12 17 ↗	13 18 ↗	13 21 ↗	14 22 ↗	15 23 ↗	15 25 ↗	15 25 ↗	16 26 ↗	16 26 ↗	17 26 ↗	17 26 ↗	17 25 ↗
Houston Pilots E - 51/52	12 17 ↗	12 16 ↗	10 16 ↗	10 16 ↗	10 16 ↗	12 17 ↗	12 17 ↗	12 17 ↗	12 17 ↗	12 17 ↗	12 17 ↗	12 17 ↗	13 17 ↗	13 20 ↗	14 21 ↗	15 22 ↗	15 23 ↗	15 24 ↗	15 24 ↗	15 25 ↗	16 25 ↗	16 25 ↗	16 25 ↗	16 24 ↗
Houston Pilots D - 37/38	12 16 ↗	10 16 ↗	10 16 ↗	10 16 ↗	10 16 ↗	12 17 ↗	12 17 ↗	12 17 ↗	12 17 ↗	12 17 ↗	12 17 ↗	12 17 ↗	13 17 ↗	13 20 ↗	13 21 ↗	14 22 ↗	15 23 ↗	15 24 ↗	15 24 ↗	15 25 ↗	15 25 ↗	15 24 ↗	15 24 ↗	15 23 ↗
Houston Pilots C - 25/26	10 16 ↗	10 16 ↗	10 15 ↗	10 16 ↗	10 16 ↗	10 17 ↗	12 17 ↗	12 17 ↗	12 17 ↗	12 17 ↗	12 17 ↗	12 17 ↗	13 17 ↗	13 18 ↗	13 20 ↗	14 21 ↗	15 22 ↗	15 23 ↗	15 24 ↗	15 24 ↗	15 24 ↗	15 24 ↗	15 23 ↗	15 22 ↗
Houston Pilots B - 11/12	10 15 ↗	9 15 ↗	9 15 ↗	10 15 ↗	10 16 ↗	10 16 ↗	10 17 ↗	10 16 ↗	12 17 ↗	10 17 ↗	10 17 ↗	10 17 ↗	12 17 ↗	12 18 ↗	13 18 ↗	13 20 ↗	14 21 ↗	15 21 ↗	15 22 ↗	14 22 ↗	14 23 ↗	14 22 ↗	14 21 ↗	13 20 ↗
Houston Pilots A - 1 & 2 Bravo	10 15 ↗	10 15 ↗	10 16 ↗	10 16 ↗	12 17 ↗	13 17 ↗	13 17 ↗	13 18 ↗	13 18 ↗	13 18 ↗	13 18 ↗	13 18 ↗	13 18 ↗	13 18 ↗	13 20 ↗	13 20 ↗	13 21 ↗	13 21 ↗	13 21 ↗	14 21 ↗	14 22 ↗	14 22 ↗	14 21 ↗	14 21 ↗

NOTE: This is automated data that may/may not agree with the official BAM thinking that's found on the daily slides.
This data should be used as a guide only.

Houston Pilots: SUN. 4/13/2025

Forecast Discussion

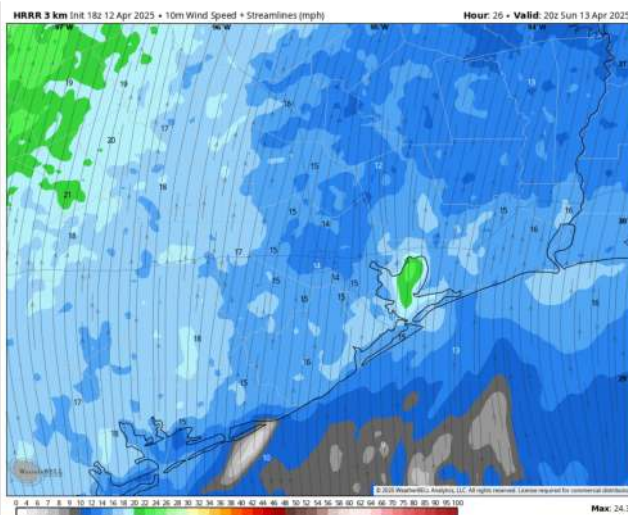
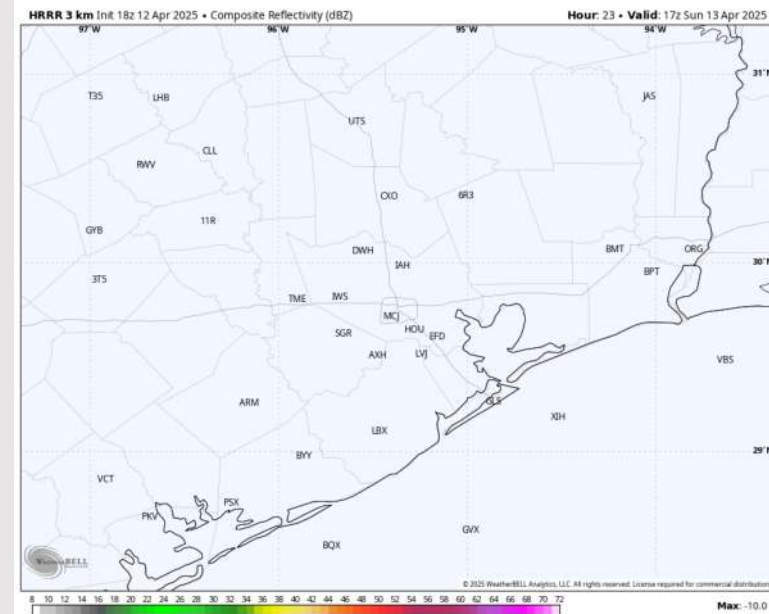
Precip: Dry conditions are favored for today.

Wind: Winds will be out of the S throughout the day. **N of Morgan's Point:** Winds will be at 3 – 7 kts through 9 AM before increasing to 9 – 14 kts for the rest of the day. **S of Morgan's Point:** Winds will be at 12 – 17 kts throughout the day. **Gusts of 18 – 25 kts will be possible for ALL Stations after 10 AM through the rest of the day.**

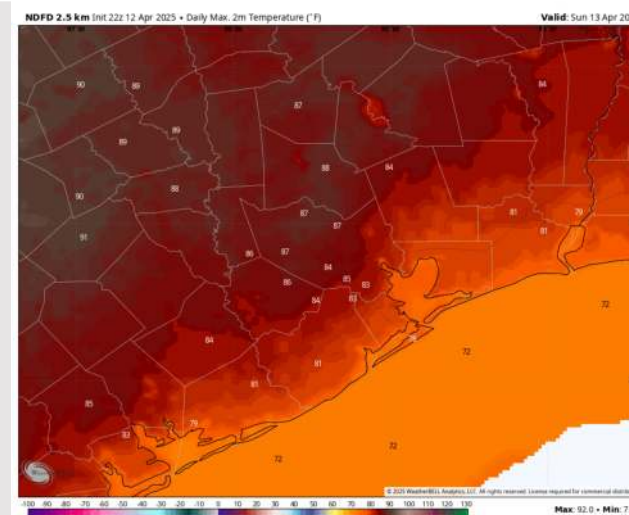
High Temps: **N of Morgan's Point:** Low 80s F. **S of Morgan's Point:** Mid 70s F.

Visibility: Monitoring a low-end non-sea fog risk for Stations N of Morgan's Point this AM. See visibility slide for more details!

Precip Image: 12 PM CT



Wind Speed:
3 PM CT



High Temps
Today

Houston Pilots: MON. 4/14/2025

Forecast Discussion

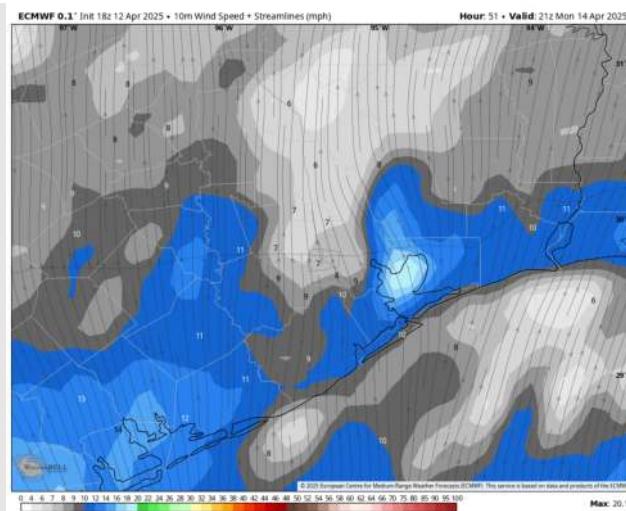
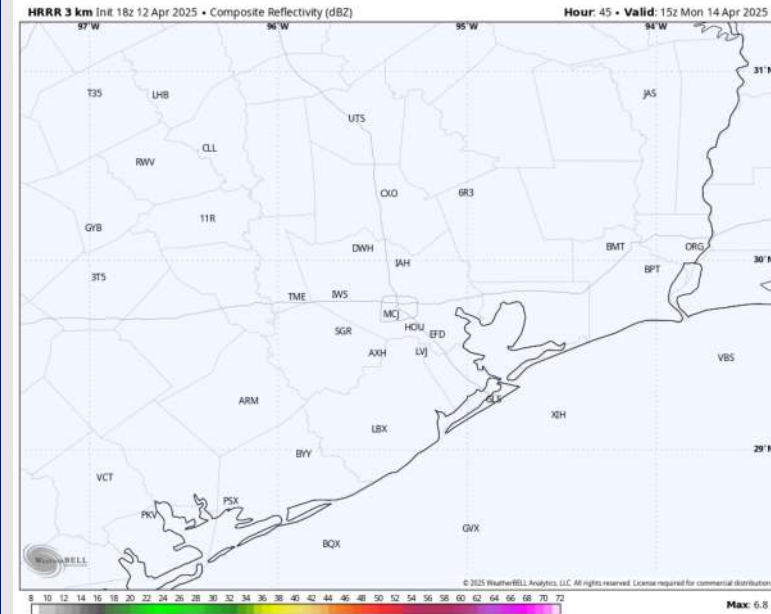
Precip: Favoring dry conditions for Monday.

Wind: Winds will be out of the SSW on Monday. **N of Morgan's Point:** Winds will be at 7 - 11 kts for the day on Monday. **S of Morgan's Point:** Winds will be 12-17 kts throughout the day on Monday. **Gusts can reach 25 kts through 7PM for all stations.**

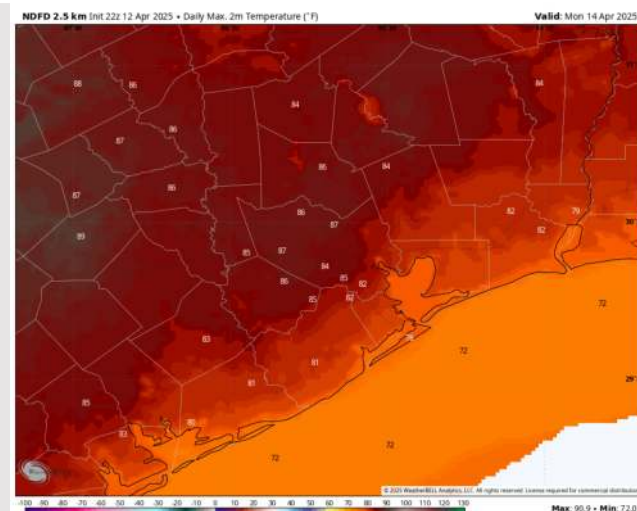
High Temps: **N of Morgan's Point:** Mid 80s F. **S of Morgan's Point:** Upper 70s F.

Visibility: Not anticipating visibility concerns for Monday.

Precip Image: 10 AM CT



Wind Speed:
4 PM CT



High Temps
Monday

Forecast Discussion

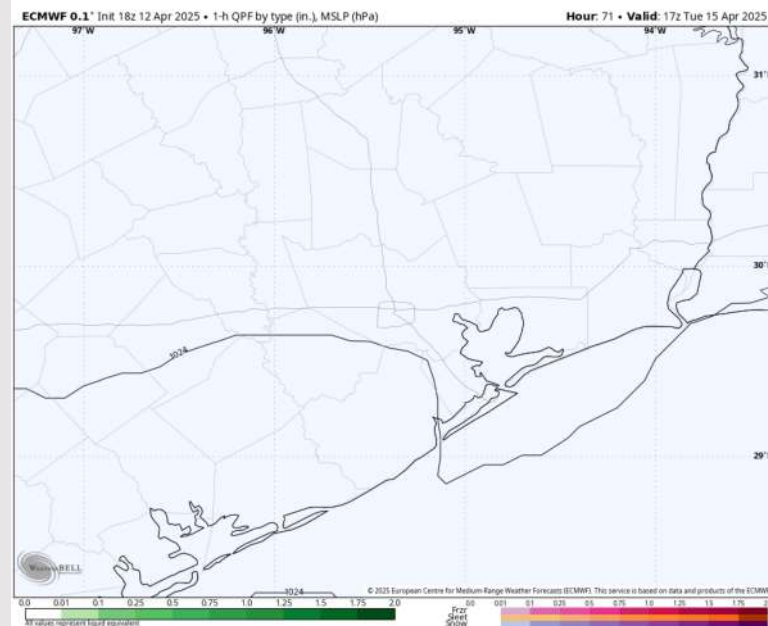
Precip: Favoring dry conditions for Tuesday.

Wind: Winds out of the SSW will quickly shift out of the N after 5 AM. Winds will then begin to shift clockwise after 10 AM, and settle out of the SE after 7 PM. **N of Morgan's Point:** Winds will be at 3 - 8 kts throughout the day. **S of Morgan's Point:** Winds will be at 8 - 13 kts for Tuesday. **Wind gusts can briefly reach 20 kts for all Stations between 10 AM and 5 PM.**

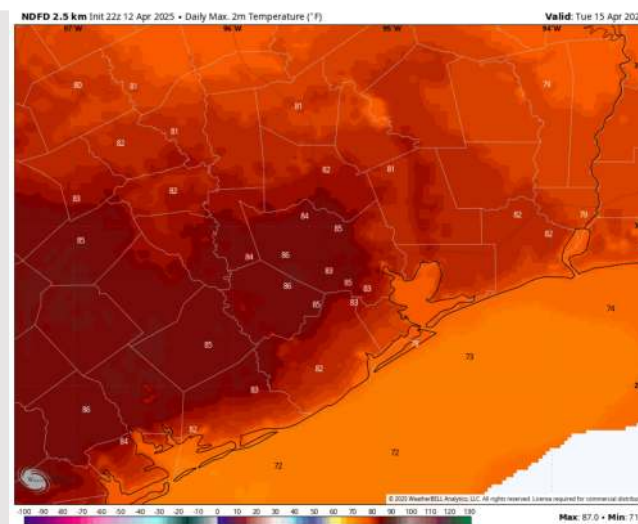
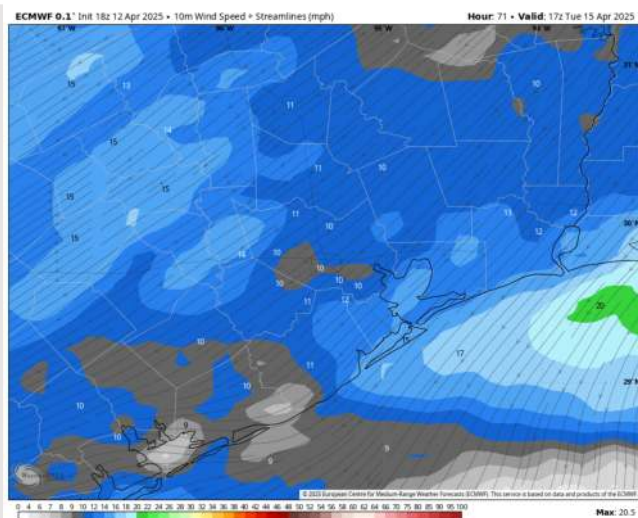
High Temps: **N of Morgan's Point:** Low 80s F. **S of Morgan's Point:** Mid - Low 70s F.

Visibility: Watching for a low-end non-sea fog for Tuesday AM.

Precip Image: 12 PM CT



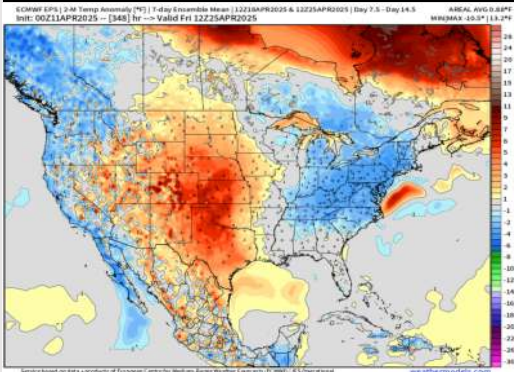
Wind Speed
12 PM CT



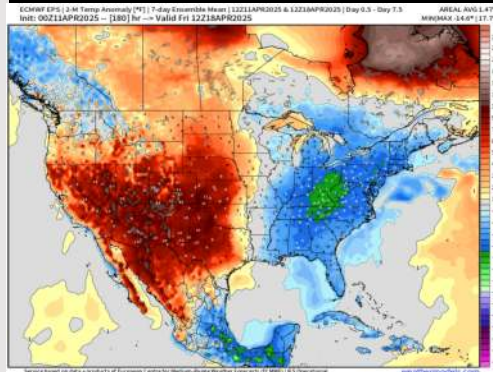
High Temps
Tuesday

Houston Pilots: 4/13/25

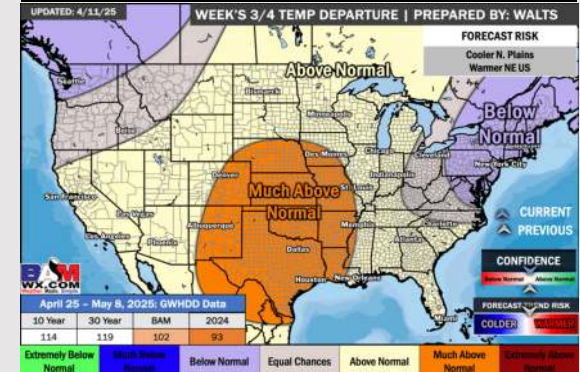
Next 7 Day Temperature Departure



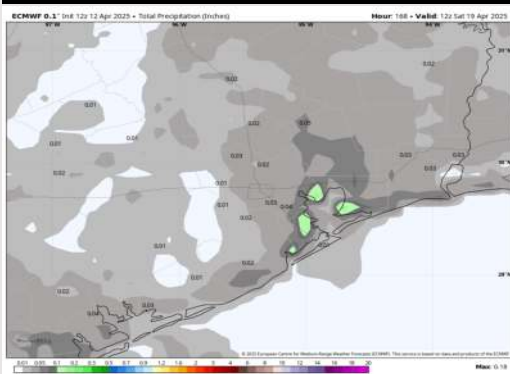
8-14 Day Temperature Departure



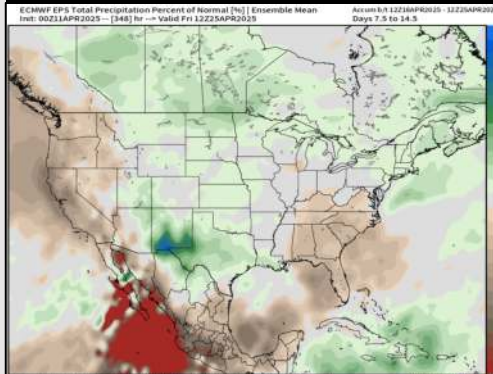
15-30 Day Temperature Departure



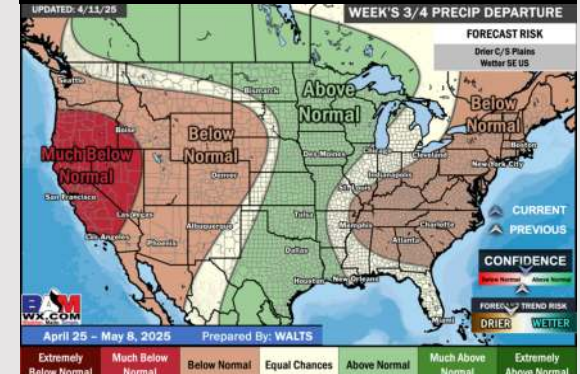
Next 7 Day Total Precipitation



8-14 Day % of Average Precip.



15-30 Day % of Average Precip.



- Temps are expected to be slightly above normal the next 7 days. Favoring mostly dry conditions over the next few days with rain working in mid next week.
- Above normal temps and near normal rainfall is favored 8 - 14 days from now.
- Much above normal temperatures and above normal precipitation is favored for the April 23 - May 8th timeframe.