

# Houston Pilots Forecast Package



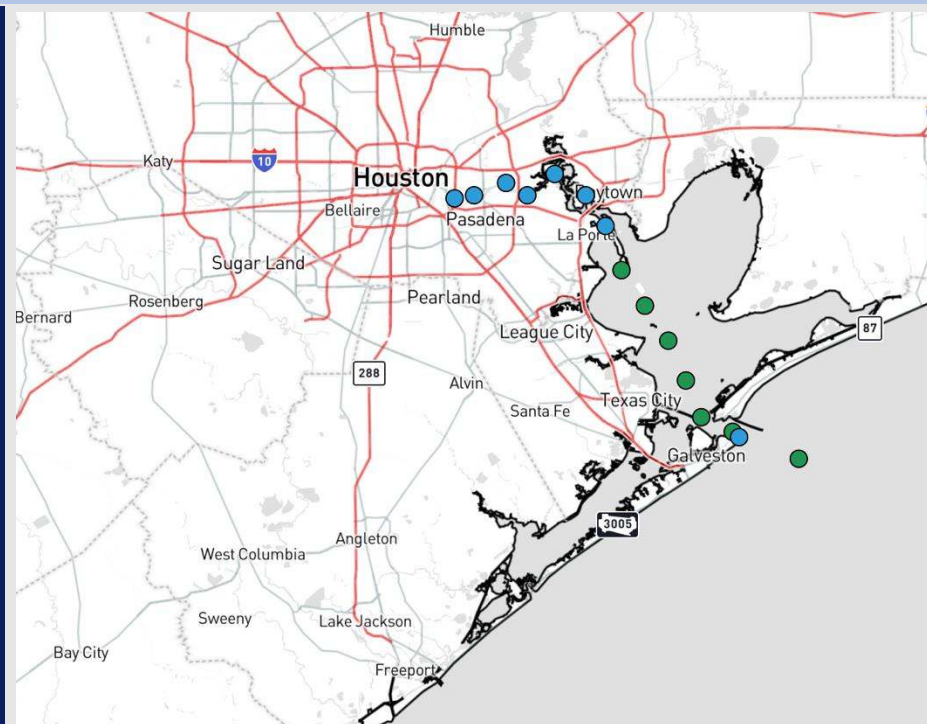
Updated: 12:00 PM CT

Saturday, April 12, 2025

Forecaster: Adam Feick

## Weather Headlines

- Dry conditions and calmer winds are favored the next 7 days.
- Watching for a low-end non sea fog risk early SUN AM. Check the attached visibility slide.



Current Radar: 11:30 AM CT

As always, please do not hesitate to reach out to us with any forecast questions at **(317)-560-8122**. Press 1 for forecast questions.

You can also access real-time forecast updates and 24/7 meteorological chat assistance on your **Clarity** app. Click [here](#) for login assistance.



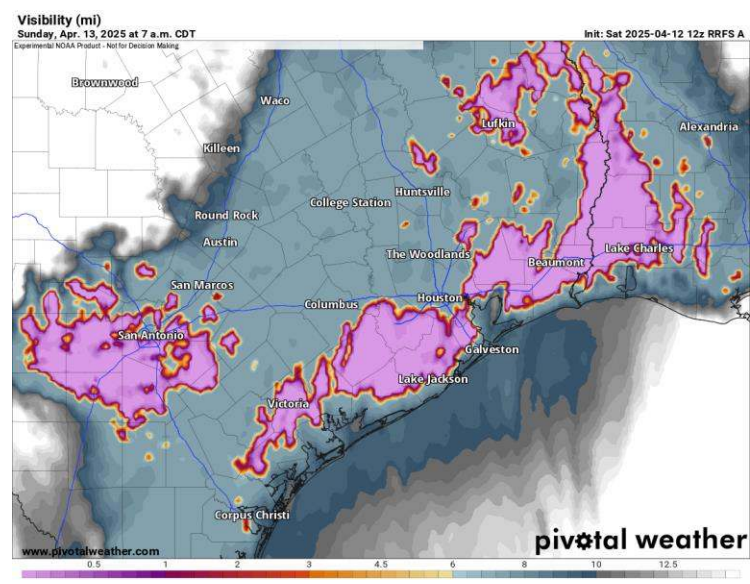
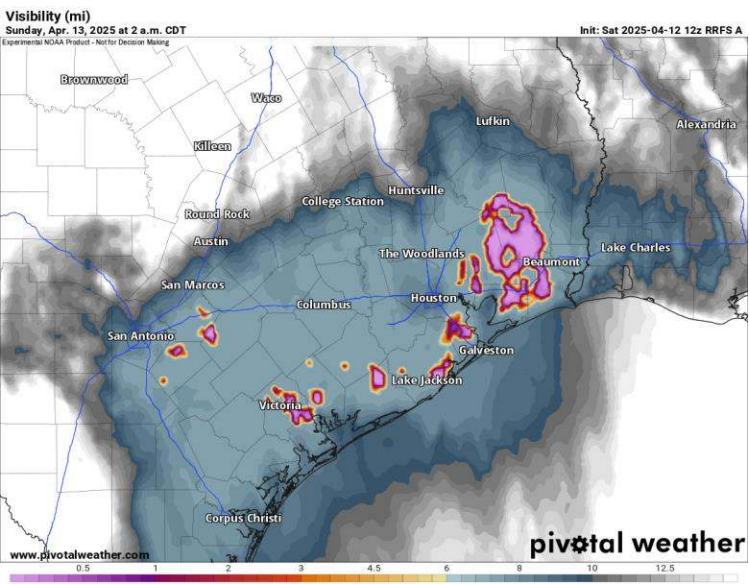
# Houston Pilots Visibility Report



2 AM CT SUN VISIBILITY

7 AM CT SUN VISIBILITY

Confidence



Above Normal

Below Normal

TIMEFRAME DISCUSSED	THREAT
2 AM SUN – 9 AM SUN	Low-Med

Watching for a low-end non-sea fog risk 2 AM – 9 AM SUN AM.

Patchy fog will settle in for Stations N. Morgans point come 2 AM. Visibilities will drop to 1-2 miles with localized pockets less than 1 mile.

Confidence remains low in the exact coverage. Any fog will lift and be out of the area by 9 AM.

No fog is expected for stations S. of Morgan’s Point.

# Houston Pilots Visibility Chart (miles)



Visibility	Sat 1 pm	Sat 2 pm	Sat 3 pm	Sat 4 pm	Sat 5 pm	Sat 6 pm	Sat 7 pm	Sat 8 pm	Sat 9 pm	Sat 10 pm	Sat 11 pm	Sun 12 am	Sun 1 am	Sun 2 am	Sun 3 am	Sun 4 am	Sun 5 am	Sun 6 am	Sun 7 am	Sun 8 am	Sun 9 am	Sun 10 am	Sun 11 am	Sun 12 pm
Houston Pilots N - 610 Bridge	10	10	10	10	10	10	10	10	10	10	10	10	10	10	10	10	10	10	10	10	10	10	10	10
Houston Pilots M - Kinder 1	10	10	10	10	10	10	10	10	10	10	10	10	10	10	10	10	10	10	10	10	10	10	10	10
Houston Pilots L - Greens Bayou	10	10	10	10	10	10	10	10	10	10	10	10	10	10	10	10	10	10	10	10	9	10	10	10
Houston Pilots K - Shell Crude	10	10	10	10	10	10	10	10	10	10	10	10	10	10	10	10	10	10	10	10	9	10	10	10
Houston Pilots J - Lynchburg Ferries	10	10	10	10	10	10	10	10	10	10	10	10	10	10	10	10	10	10	10	10	9	10	10	10
Houston Pilots I - Exxon 3	10	10	10	10	10	10	10	10	10	10	10	10	10	10	10	10	10	10	10	10	9	10	10	10
Houston Pilots H - Morgans Point	10	10	10	10	10	10	10	10	10	10	10	10	10	10	10	10	10	10	10	10	9	10	10	10
Houston Pilots G - 75/76	10	10	10	10	10	10	10	10	10	10	10	10	10	10	10	10	10	10	10	10	7.9	10	10	10
Houston Pilots F - 63/64	10	10	10	10	10	10	10	10	10	10	10	10	10	10	10	10	10	10	10	10	6.9	10	10	10
Houston Pilots E - 51/52	10	10	10	10	10	10	10	10	10	10	10	10	10	10	10	10	10	10	10	10	6.9	10	10	10
Houston Pilots D - 37/38	10	10	10	10	10	10	10	10	10	10	10	10	10	10	10	10	10	10	10	10	6.9	10	10	10
Houston Pilots C - 25/26	10	10	10	10	10	10	10	10	10	10	10	10	10	10	10	10	10	10	10	10	6.9	10	10	10
Houston Pilots B - 11/12	10	10	10	10	10	10	10	10	10	10	10	10	10	10	10	10	10	10	10	9	6.9	10	10	10
Houston Pilots A - 1 & 2 Bravo	10	10	10	10	10	10	10	10	10	10	10	10	10	10	10	10	10	10	9	6.9	5.9	10	10	10

**NOTE:** This is automated data that may/may not agree with the official BAM thinking that's found on the daily slides or special visibility report slides. This data should be used as a guide only



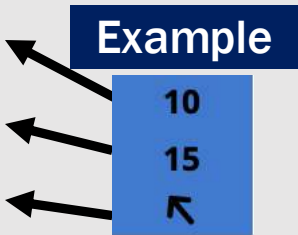
# Houston Pilots Wind Chart



Sustained Wind 10 Knots

Gusts 15 Knots

Wind from the SE



Wind	Sat 1 pm	Sat 2 pm	Sat 3 pm	Sat 4 pm	Sat 5 pm	Sat 6 pm	Sat 7 pm	Sat 8 pm	Sat 9 pm	Sat 10 pm	Sat 11 pm	Sun 12 am	Sun 1 am	Sun 2 am	Sun 3 am	Sun 4 am	Sun 5 am	Sun 6 am	Sun 7 am	Sun 8 am	Sun 9 am	Sun 10 am	Sun 11 am	Sun 12 pm
Houston Pilots N - 610 Bridge	7	8	8	8	9	10	10	10	9	8	8	8	7	6	6	6	6	6	6	6	7	8	10	10
	13	14	15	16	17	18	20	20	18	17	16	15	14	14	14	14	14	14	14	14	15	17	20	22
	↖	↖	↖	↖	↖	↖	↖	↖	↖	↖	↖	↖	↖	↖	↖	↖	↖	↖	↖	↖	↖	↖	↖	
Houston Pilots M - Kinder 1	7	8	8	8	9	10	10	10	9	8	8	8	7	6	6	6	6	6	6	6	7	8	10	10
	13	14	15	16	17	18	20	20	18	17	16	15	14	14	14	14	14	14	14	14	15	17	20	22
	↖	↖	↖	↖	↖	↖	↖	↖	↖	↖	↖	↖	↖	↖	↖	↖	↖	↖	↖	↖	↖	↖	↖	
Houston Pilots L - Greens Bayou	7	8	8	9	9	10	10	10	9	8	8	7	7	6	6	6	6	6	6	6	7	8	10	10
	14	14	15	16	17	18	18	18	18	16	15	15	14	13	13	13	14	14	14	13	15	17	18	21
	↖	↖	↖	↖	↖	↖	↖	↖	↖	↖	↖	↖	↖	↖	↖	↖	↖	↖	↖	↖	↖	↖	↖	
Houston Pilots K - Shell Crude	7	8	8	9	10	10	10	10	9	8	8	7	7	6	6	6	6	6	6	6	7	8	10	12
	14	15	15	16	17	18	18	18	17	16	15	15	14	13	13	13	14	14	14	13	15	17	18	21
	↖	↖	↖	↖	↖	↖	↖	↖	↖	↖	↖	↖	↖	↖	↖	↖	↖	↖	↖	↖	↖	↖	↖	
Houston Pilots J - Lynchburg Ferries	7	8	8	9	9	10	10	10	9	8	8	7	6	6	6	6	6	6	6	6	7	8	10	12
	14	15	15	16	17	18	18	18	17	16	15	14	13	13	13	13	13	13	13	13	15	17	18	21
	↖	↖	↖	↖	↖	↖	↖	↖	↖	↖	↖	↖	↖	↖	↖	↖	↖	↖	↖	↖	↖	↖	↖	
Houston Pilots I - Exxon 3	8	8	10	10	12	12	13	13	12	10	10	9	9	8	8	8	8	8	8	8	9	10	12	13
	14	15	16	17	18	18	20	20	18	17	16	15	14	14	14	14	14	14	14	14	16	17	18	21
	↖	↖	↖	↖	↖	↖	↖	↖	↖	↖	↖	↖	↖	↖	↖	↖	↖	↖	↖	↖	↖	↖	↖	
Houston Pilots H - Morgans Point	8	9	10	10	12	12	13	13	12	10	10	9	9	8	8	8	8	8	8	8	9	10	12	13
	14	16	16	17	18	18	20	18	17	16	15	15	14	14	14	14	15	15	15	14	16	17	18	21
	↖	↖	↖	↖	↖	↖	↖	↖	↖	↖	↖	↖	↖	↖	↖	↖	↖	↖	↖	↖	↖	↖	↖	
Houston Pilots G - 75/76	9	10	10	10	12	13	13	13	13	12	12	10	10	10	10	10	10	10	10	10	12	13	13	14
	16	17	17	18	20	20	20	20	18	17	17	16	16	16	16	16	16	17	16	16	17	18	21	22
	↖	↖	↖	↖	↖	↖	↖	↖	↖	↖	↖	↖	↖	↖	↖	↖	↖	↖	↖	↖	↖	↖	↖	
Houston Pilots F - 63/64	9	10	10	10	12	13	13	13	13	12	12	10	10	10	10	10	10	10	10	10	12	13	13	14
	16	17	17	18	20	20	20	18	18	17	16	16	16	16	16	16	17	16	16	17	17	18	20	22
	↖	↖	↖	↖	↖	↖	↖	↖	↖	↖	↖	↖	↖	↖	↖	↖	↖	↖	↖	↖	↖	↖	↖	
Houston Pilots E - 51/52	9	10	10	10	10	12	12	13	12	12	10	10	10	10	12	12	12	12	12	12	13	13	14	15
	16	17	17	17	18	18	18	17	17	16	16	16	16	17	17	17	17	17	17	17	17	18	21	22
	↖	↖	↖	↖	↖	↖	↖	↖	↖	↖	↖	↖	↖	↖	↖	↖	↖	↖	↖	↖	↖	↖	↖	
Houston Pilots D - 37/38	9	10	10	10	10	10	10	12	12	10	10	10	10	10	12	12	12	12	12	12	13	13	13	14
	16	16	16	17	17	17	17	17	16	16	16	16	16	17	17	17	17	17	17	17	18	21	22	
	↖	↖	↖	↖	↖	↖	↖	↖	↖	↖	↖	↖	↖	↖	↖	↖	↖	↖	↖	↖	↖	↖	↖	
Houston Pilots C - 25/26	9	10	10	10	10	10	10	10	10	10	10	10	10	10	12	12	12	12	12	12	13	13	13	14
	15	16	16	16	16	17	16	16	16	16	15	16	16	17	17	17	17	17	17	17	18	20	21	
	↖	↖	↖	↖	↖	↖	↖	↖	↖	↖	↖	↖	↖	↖	↖	↖	↖	↖	↖	↖	↖	↖	↖	
Houston Pilots B - 11/12	9	9	9	9	9	10	10	10	10	9	9	9	10	10	10	10	10	10	10	10	12	12	13	13
	14	15	15	15	15	16	15	15	15	15	15	15	16	16	16	17	17	17	17	17	17	18	20	
	↖	↖	↖	↖	↖	↖	↖	↖	↖	↖	↖	↖	↖	↖	↖	↖	↖	↖	↖	↖	↖	↖	↖	
Houston Pilots A - 1 & 2 Bravo	9	9	9	9	9	9	10	10	10	10	10	10	12	12	13	13	13	13	13	13	13	13	13	13
	14	14	15	15	14	15	15	15	15	15	16	16	17	17	17	17	18	18	18	18	18	18	20	
	↖	↖	↖	↖	↖	↖	↖	↖	↖	↖	↖	↖	↖	↖	↖	↖	↖	↖	↖	↖	↖	↖	↖	

NOTE: This is automated data that may/may not agree with the official BAM thinking that's found on the daily slides.  
This data should be used as a guide only.

# Houston Pilots: SAT. 4/12/2025

## Forecast Discussion

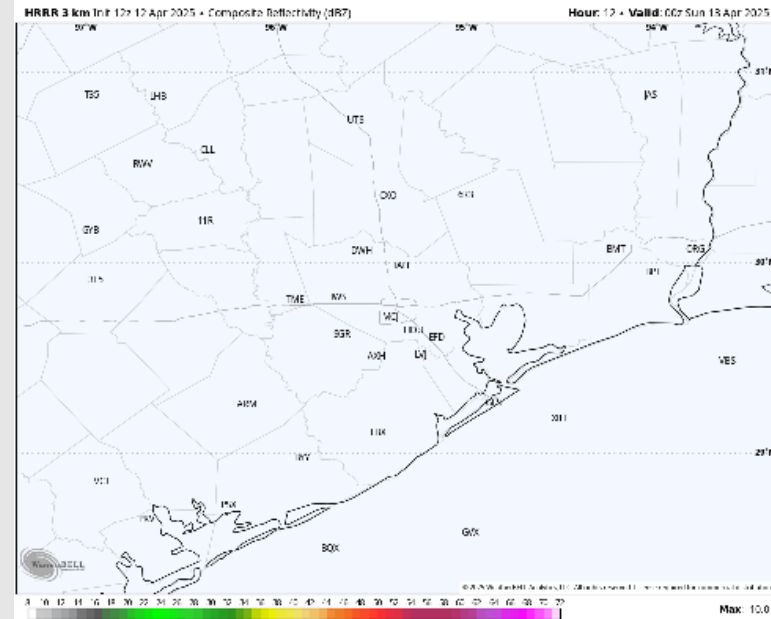
**Precip:** Favoring dry conditions for the rest of the day.

**Wind:** Winds will be out of the SSE through 6 PM before settling out of the S for the rest of the day. **N of Morgan's Point:** Winds will be at 5 - 9 kts for the rest of the day. **S of Morgan's Point:** Winds will be at 8 - 13 kts for the rest of the day.

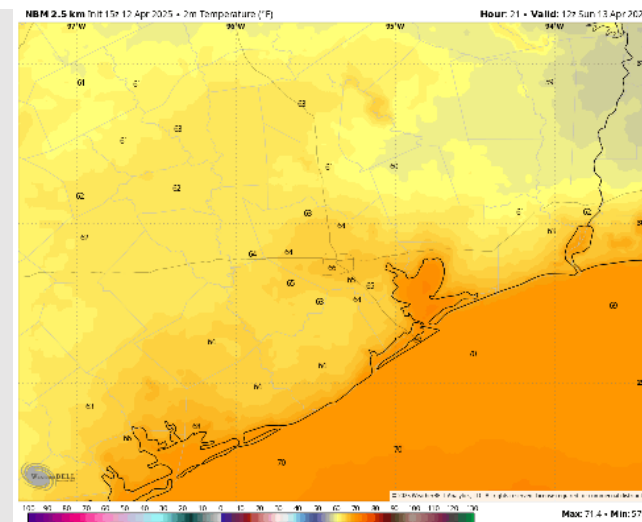
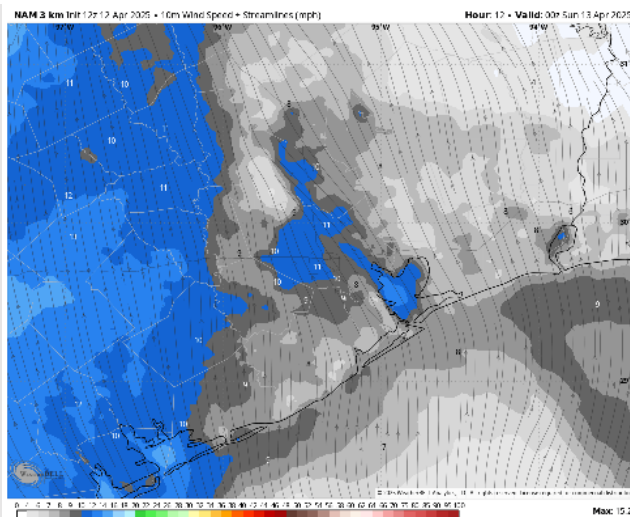
**Low Temps:** **N of Morgan's Point:** Mid 60s F. **S of Morgan's Point:** Upper 60s to Low 70s F.

**Visibility:** Watching for a low-end non sea fog risk overnight, check attached visibility slide for latest thinking.

## Precip Image: 7 PM CT



Wind Speed  
7 PM CT



Low Temps  
SUN AM

# Houston Pilots: SUN. 4/13/2025

## Forecast Discussion

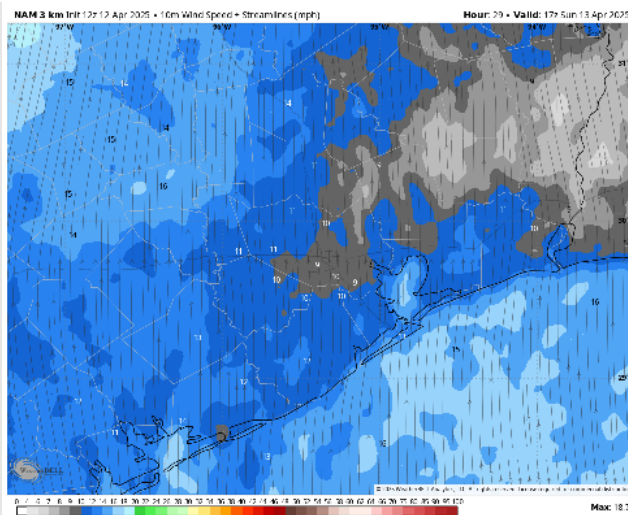
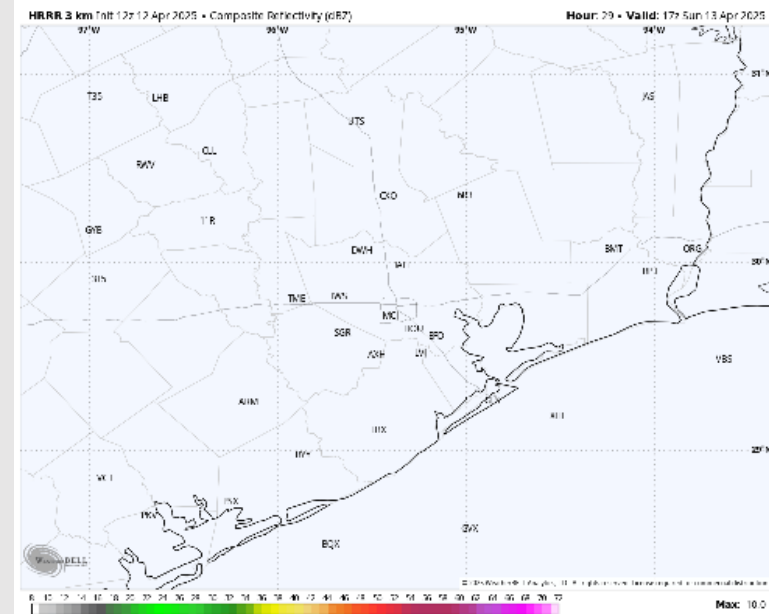
**Precip:** Dry conditions are favored for Sunday.

**Wind:** Winds will be out of the S throughout the day Sunday. **N of Morgan's Point:** Winds will be at 4 – 7 kts through 9 AM before increasing to 8– 14 kts for the rest of the day. **S of Morgan's Point:** Winds will be at 11 – 17 kts throughout the day on Sunday. **Gusts of 18 – 25 kts will be possible for ALL Stations after 10 AM through the rest of the day.**


**High Temps:** **N of Morgan's Point:** Low 80s F. **S of Morgan's Point:** Mid 70s F.

**Visibility:** No fog concerns for Sunday.

## Precip Image: 12 PM CT



Wind Speed:  
12 PM CT



High Temps  
Sunday



# Houston Pilots: MON. 4/14/2025

## Forecast Discussion

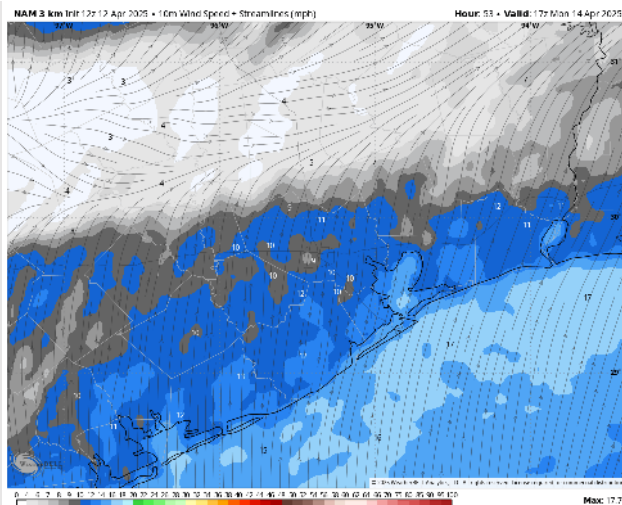
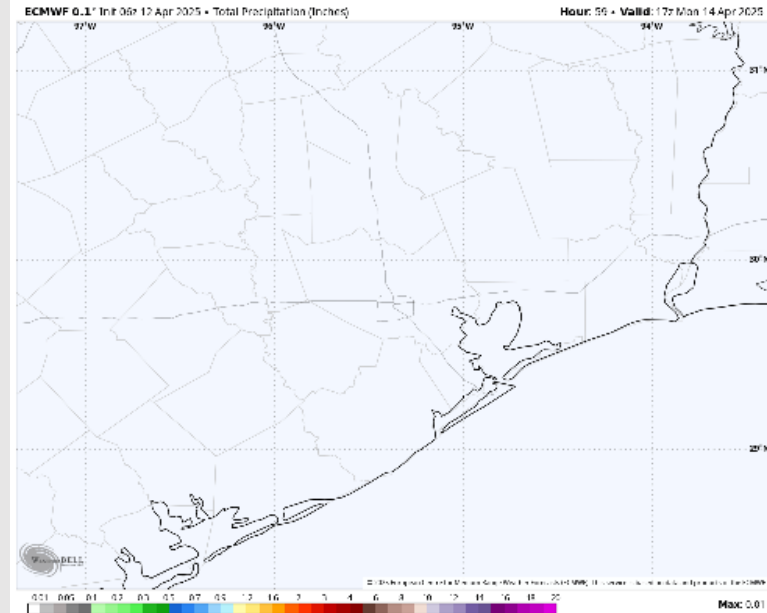
**Precip:** Favoring dry conditions for Monday.

**Wind:** Winds will be out of the SSW on Monday. **N of Morgan's Point:** Winds will be at 7 - 11 kts for the day on Monday. **S of Morgan's Point:** Winds will be 10-18 kts throughout the day on Monday. **Gusts can reach 25 kts through 7PM for all stations.**


**High Temps:** **N of Morgan's Point:** Mid 80s F. **S of Morgan's Point:** Upper 70s F.

**Visibility:** Not anticipating visibility concerns for Monday.

## Precip Image: 12 PM CT



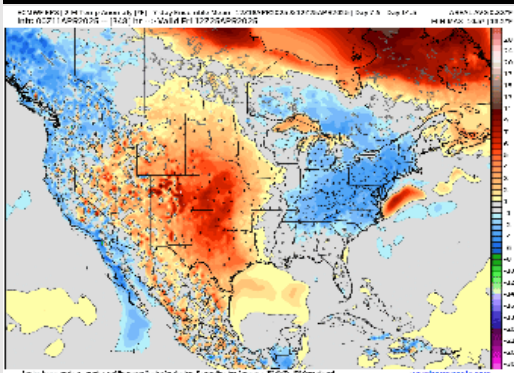
Wind Speed:  
12 PM CT



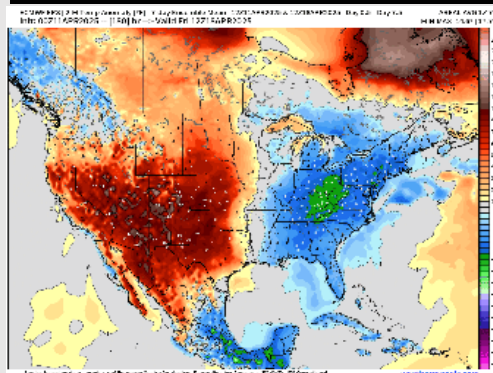
High Temps  
Monday

# Houston Pilots: 4/12/25

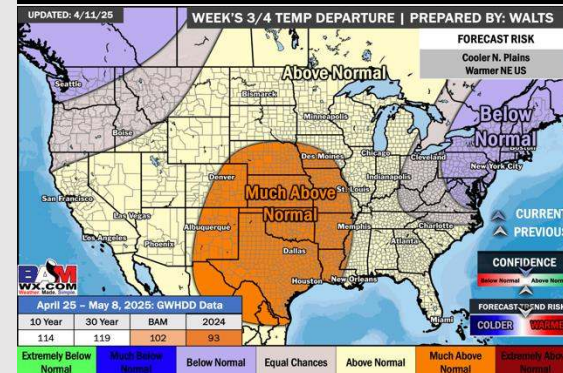
## Next 7 Day Temperature Departure



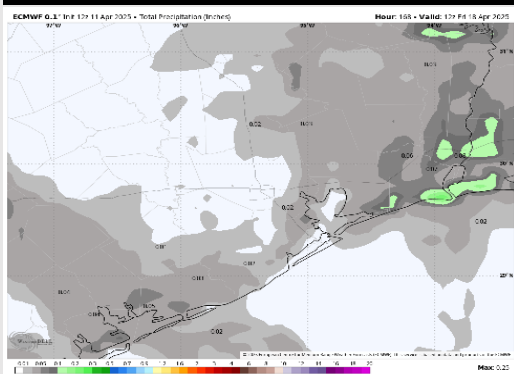
## 8-14 Day Temperature Departure



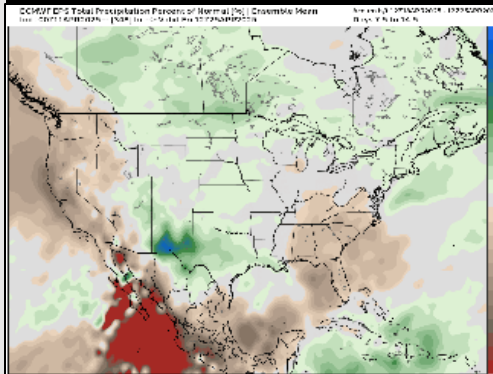
## 15-30 Day Temperature Departure



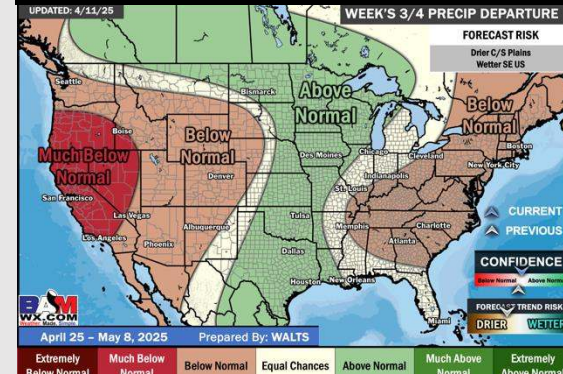
## Next 7 Day Total Precipitation



## 8-14 Day % of Average Precip.



## 15-30 Day % of Average Precip.



- Temps are expected to be slightly above normal the next 7 days. Favoring mostly dry conditions over the next few days with rain working in mid next week.
- Above normal temps and near normal rainfall is favored 8 - 14 days from now.
- Much above normal temperatures and above normal precipitation is favored for the April 23 – May 8th timeframe.