

Houston Pilots Forecast Package

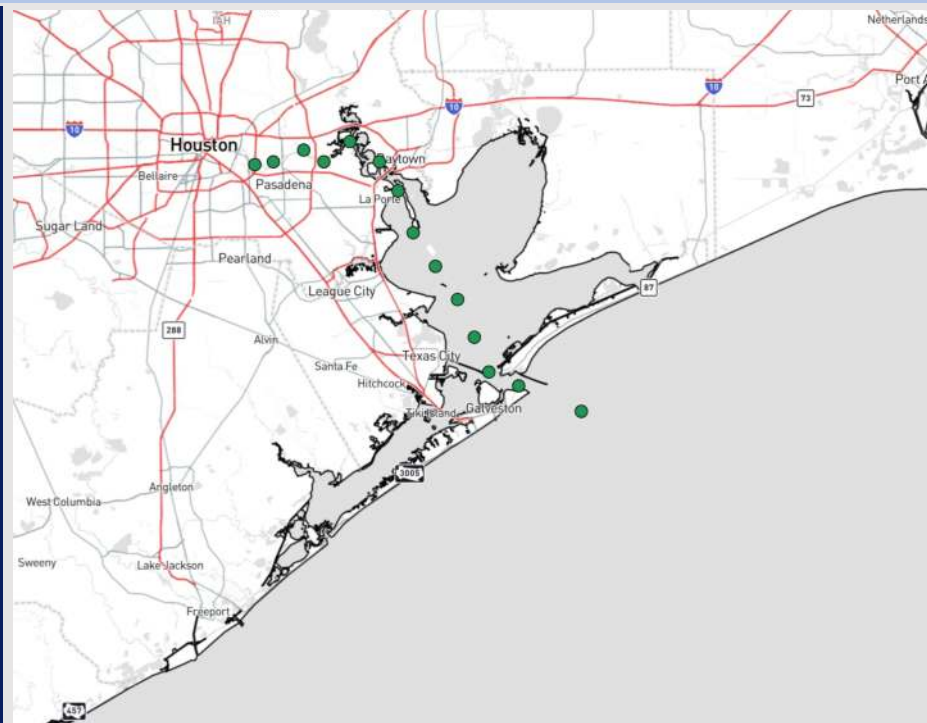


Updated: 10:55 PM CT
Monday, April 14, 2025

Forecaster: Jakeb Wagner

Weather Headlines

- Watching for gusts reaching 20 – 25 kts Wednesday.
- Monitoring a low-end non-sea fog risk W of Galv. today (not anticipating station impacts).
- Keeping an eye on increased wave heights of 4 – 5' this weekend.



Current Radar: 10:40 PM CT

As always, please do not hesitate to reach out to us with any forecast questions at **(317)-560-8122**. Press 1 for forecast questions.

You can also access real-time forecast updates and 24/7 meteorological chat assistance on your **Clarity** app. Click [here](#) for login assistance.



Houston Pilots Visibility Chart (miles)



Visibility	Tue 12 am	Tue 1 am	Tue 2 am	Tue 3 am	Tue 4 am	Tue 5 am	Tue 6 am	Tue 7 am	Tue 8 am	Tue 9 am	Tue 10 am	Tue 11 am	Tue 12 pm	Tue 1 pm	Tue 2 pm	Tue 3 pm	Tue 4 pm	Tue 5 pm	Tue 6 pm	Tue 7 pm	Tue 8 pm	Tue 9 pm	Tue 10 pm	Tue 11 pm
Houston Pilots N - 610 Bridge	10	10	10	10	9	6.9	5.9	6.9	6.9	6.9	10	10	10	10	10	10	10	10	10	10	10	10	10	10
Houston Pilots M - Kinder 1	10	10	10	10	9	6.9	5.9	6.9	6.9	6.9	10	10	10	10	10	10	10	10	10	10	10	10	10	10
Houston Pilots L - Greens Bayou	10	10	10	10	9	6.9	5.9	6.9	6.9	6.9	10	10	10	10	10	10	10	10	10	10	10	10	10	10
Houston Pilots K - Shell Crude	10	10	10	10	9	6.9	5.9	6.9	6.9	5.9	10	10	10	10	10	10	10	10	10	10	10	10	10	10
Houston Pilots J - Lynchburg Ferries	10	10	10	10	7.9	6.9	5.9	6.9	6.9	6.9	10	10	10	10	10	10	10	10	10	10	10	10	10	10
Houston Pilots I - Exxon 3	10	10	10	10	7.9	6.9	6.9	6.9	7.9	5.9	10	10	10	10	10	10	10	10	10	10	10	10	10	10
Houston Pilots H - Morgans Point	10	10	10	10	9	6.9	6.9	6.9	6.9	5.9	10	10	10	10	10	10	10	10	10	10	10	10	10	10
Houston Pilots G - 75/76	10	10	10	10	10	7.9	6.9	6.9	6.9	5.9	10	10	10	10	10	10	10	10	10	10	10	10	10	10
Houston Pilots F - 63/64	10	10	10	10	10	9	6.9	9	6.9	6.9	10	10	10	10	10	10	10	10	10	10	10	10	10	10
Houston Pilots E - 51/52	10	10	10	10	10	10	6.9	9	9	6.9	10	10	10	10	10	10	10	10	10	10	10	10	10	10
Houston Pilots D - 37/38	10	10	10	10	10	10	7.9	9	9	6.9	10	10	10	10	10	10	10	10	10	10	10	10	10	10
Houston Pilots C - 25/26	10	10	10	10	10	10	7.9	9	9	6.9	10	10	10	10	10	10	10	10	10	10	10	10	10	10
Houston Pilots B - 11/12	10	10	10	10	10	10	7.9	10	7.9	6.9	10	10	10	10	10	10	10	10	10	10	10	10	10	10
Houston Pilots A - 1 & 2 Bravo	10	10	10	10	9	9	6.9	7.9	7.9	6.9	9	9	10	10	10	10	10	9	10	10	10	9	10	10

NOTE: This is automated data that may/may not agree with the official BAM thinking that's found on the daily slides or special visibility report slides. This data should be used as a guide only

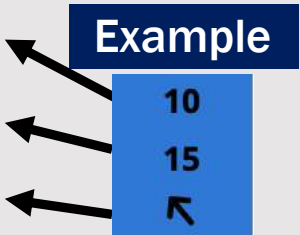
Houston Pilots Wind Chart



Sustained Wind 10 Knots

Gusts 15 Knots

Wind from the SE



Wind	Tue 12 am	Tue 1 am	Tue 2 am	Tue 3 am	Tue 4 am	Tue 5 am	Tue 6 am	Tue 7 am	Tue 8 am	Tue 9 am	Tue 10 am	Tue 11 am	Tue 12 pm	Tue 1 pm	Tue 2 pm	Tue 3 pm	Tue 4 pm	Tue 5 pm	Tue 6 pm	Tue 7 pm	Tue 8 pm	Tue 9 pm	Tue 10 pm	Tue 11 pm
Houston Pilots N - 610 Bridge	7 14 ↑	6 12 ↑	5 9 ↑	3 7 ↑	3 7 ↑	2 6 ↑	2 6 ↓	2 6 ↓	2 6 ↓	3 7 ↓	3 8 ↓	6 10 ↓	7 14 ↓	8 16 ↓	9 18 ↓	9 18 ↓	9 18 ↓	9 18 ↓	9 18 ↓	9 17 ←	8 17 ←	8 15 ←	6 13 ←	6 12 ←
Houston Pilots M - Kinder 1	7 14 ↑	6 12 ↑	5 9 ↑	3 7 ↑	3 7 ↑	2 6 ↑	2 6 ↓	2 6 ↓	2 6 ↓	3 7 ↓	3 8 ↓	6 10 ↓	7 14 ↓	8 16 ↓	9 18 ↓	9 18 ↓	9 18 ↓	9 18 ↓	9 18 ↓	9 17 ←	8 17 ←	8 14 ←	6 13 ←	6 12 ←
Houston Pilots L - Greens Bayou	7 14 ↑	6 12 ↑	5 9 ↑	3 7 ↑	3 7 ↑	2 6 ↑	2 6 ↓	2 6 ↓	2 6 ↓	3 7 ↓	3 8 ↓	6 10 ↓	7 14 ↓	8 16 ↓	9 18 ↓	9 18 ↓	9 18 ↓	9 18 ↓	9 18 ↓	9 17 ←	8 16 ←	7 14 ←	6 12 ←	6 10 ←
Houston Pilots K - Shell Crude	7 14 ↑	6 10 ↑	5 9 ↑	3 7 ↑	3 7 ↑	2 6 ↑	2 6 ↓	2 6 ↓	2 6 ↓	3 6 ↓	3 8 ↓	6 10 ↓	7 14 ↓	8 16 ↓	9 18 ↓	9 18 ↓	10 18 ↓	9 18 ↓	9 18 ↓	9 17 ←	8 16 ←	7 14 ←	6 12 ←	6 10 ←
Houston Pilots J - Lynchburg Ferries	7 14 ↑	6 10 ↑	3 8 ↑	3 7 ↑	3 7 ↑	2 6 ↑	2 5 ↓	2 6 ↓	2 6 ↓	3 6 ↓	3 8 ↓	6 10 ↓	7 14 ↓	8 16 ↓	9 18 ↓	9 18 ↓	9 17 ↓	9 18 ↓	9 17 ↓	8 17 ←	8 15 ←	7 13 ←	6 12 ←	5 10 ←
Houston Pilots I - Exxon 3	9 15 ↑	8 12 ↑	6 10 ↑	6 8 ↑	5 7 ↑	3 7 ↑	3 7 →	3 7 →	3 7 ↓	5 7 ↓	6 9 ↓	6 10 ↓	8 14 ↓	9 16 ↓	10 18 ↓	10 18 ↓	10 18 ↓	12 18 ↓	10 18 ↓	10 17 ←	10 16 ←	9 14 ←	8 13 ←	7 12 ←
Houston Pilots H - Morgans Point	9 15 ↑	8 13 ↑	6 10 ↑	6 8 ↑	5 7 ↑	3 7 ↑	3 7 →	3 7 →	3 7 ↓	5 7 ↓	6 8 ↓	6 10 ↓	8 13 ↓	8 15 ↓	10 17 ↓	10 18 ↓	10 18 ↓	12 18 ↓	10 18 ↓	10 17 ←	10 16 ←	9 14 ←	8 13 ←	7 12 ←
Houston Pilots G - 75/76	10 ↑	9 ↑	8 ↑	7 ↑	6 ↑	6 ↑	5 ↑	5 ↑	5 ↑	6 ↑	6 ↑	7 ↑	8 12	9 16	10 18	10 18	10 18	12 20	12 20	12 18	12 18	10 15	9 14	8 13
Houston Pilots F - 63/64	10 ↑	9 ↑	8 ↑	7 ↑	6 ↑	6 ↑	5 ↑	5 ↑	6 ↑	6 ↑	6 ↑	7 ↑	8 13	8 15	10 17	10 18	10 18	12 20	12 20	12 17	12 17	10 15	9 15	8 13
Houston Pilots E - 51/52	10 ↑	9 ↑	8 ↑	8 ↑	6 ↑	6 ↑	6 ↑	6 ↑	6 ↑	6 ↑	6 ↑	7 ↑	8 13	8 14	9 16	10 17	10 17	12 20	12 18	12 17	12 17	10 15	9 15	8 13
Houston Pilots D - 37/38	10 ↑	10 ↑	9 ↑	8 ↑	7 ↑	6 ↑	6 ↑	6 ↑	6 ↑	6 ↑	6 ↑	7 ↑	8 13	8 14	9 16	9 16	10 17	12 18	10 18	10 17	10 16	9 15	8 14	8 13
Houston Pilots C - 25/26	10 ↑	10 ↑	9 ↑	8 ↑	7 ↑	6 ↑	6 ↑	5 ↑	6 ↑	6 ↑	6 ↑	7 ↑	8 13	8 14	9 15	9 16	10 16	12 17	10 17	10 17	10 16	9 15	8 14	8 13
Houston Pilots B - 11/12	9 ↑	9 ↑	8 ↑	8 ↑	6 ↑	6 ↑	5 ↑	5 ↑	5 ↑	6 ↑	6 ↑	6 ↑	7 12	8 13	8 14	9 15	9 15	10 16	10 16	10 16	10 15	9 14	8 14	8 13
Houston Pilots A - 1 & 2 Bravo	10 ↑	10 ↑	10 ↑	9 ↑	8 ↑	7 ↑	6 ↑	6 ↑	6 ↑	6 ↑	6 ↑	7 ↑	8 12	8 13	8 13	8 14	9 15	10 16	10 16	10 16	10 16	9 15	8 15	9 13

NOTE: This is automated data that may/may not agree with the official BAM thinking that's found on the daily slides.
This data should be used as a guide only.

Houston Pilots: TUE. 4/15/2025

Forecast Discussion

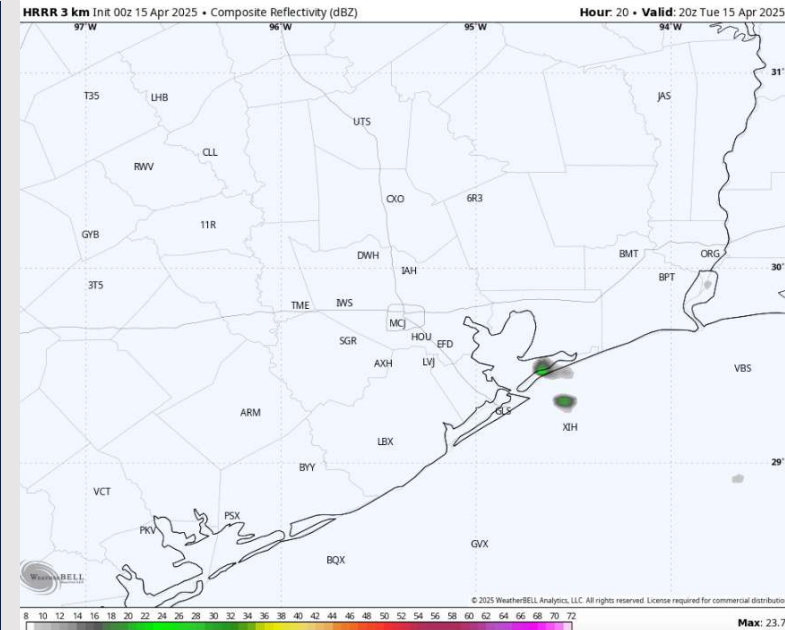
Precip: An isolated shower will be possible (10%) S of Morgan's Point from 2PM – 5PM. Favoring dry conditions rest of the day.

Wind: Winds out of the SSW will quickly shift out of the N after 5 AM. Winds will then begin to shift clockwise after 10 AM and settle out of the E/SE after 4 PM. **N of Morgan's Point:** Winds will be at 6-11 kts throughout the day. **S of Morgan's Point:** Winds will be at 8 - 13 kts for most of today.

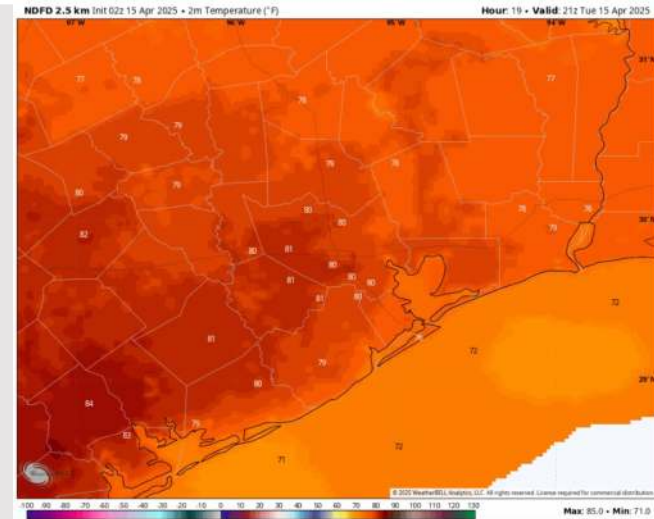
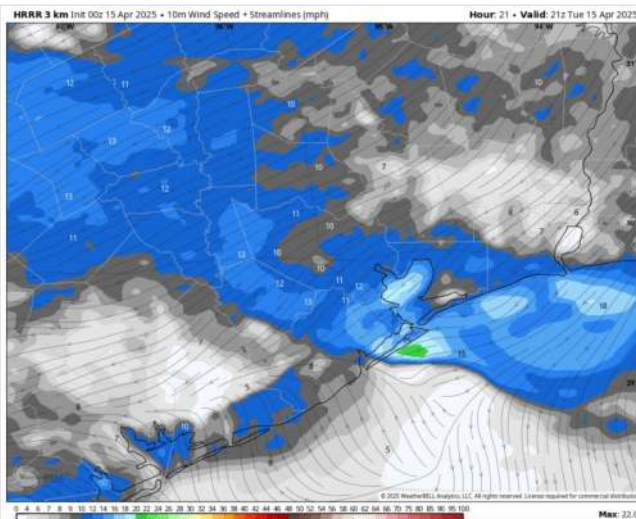
High Temps: **N of Morgan's Point:** Low 80s F. **S of Morgan's Point:** Mid 70s F.

Visibility: Low end patchy fog risk W of Galveston possible, however not anticipating visibility concerns for stations today.

Precip Image: 3 PM CT



Wind Speed
4 PM CT



High Temps
Today

Houston Pilots: WED. 4/16/2025

Forecast Discussion

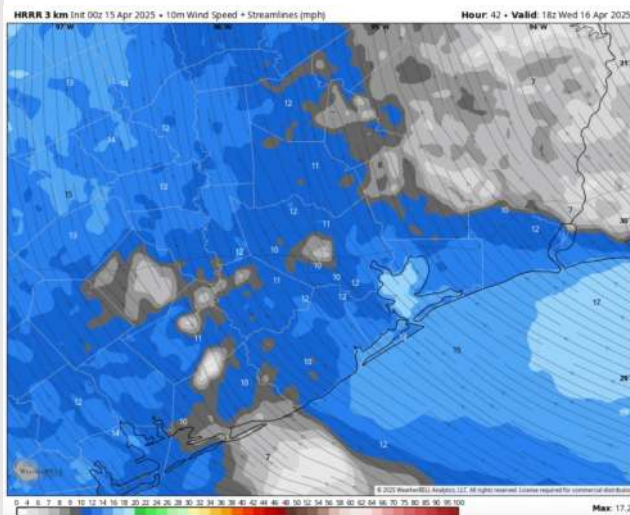
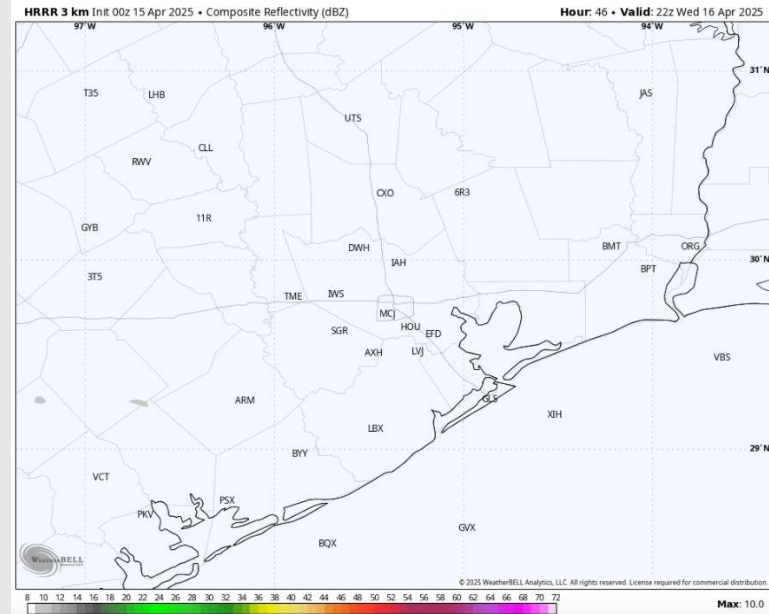
Precip: Dry conditions are favored for Wednesday.

Wind: Winds will be out of the E/SE throughout the day. **N of Morgan's Point:** Winds will be at 6 – 11 kts throughout Wednesday. **S of Morgan's Point:** Winds will be at 12 – 17 kts throughout Wednesday. **Gusts of 20 – 25 kts will be possible N of Morgan's Point from 10AM – 8PM.**

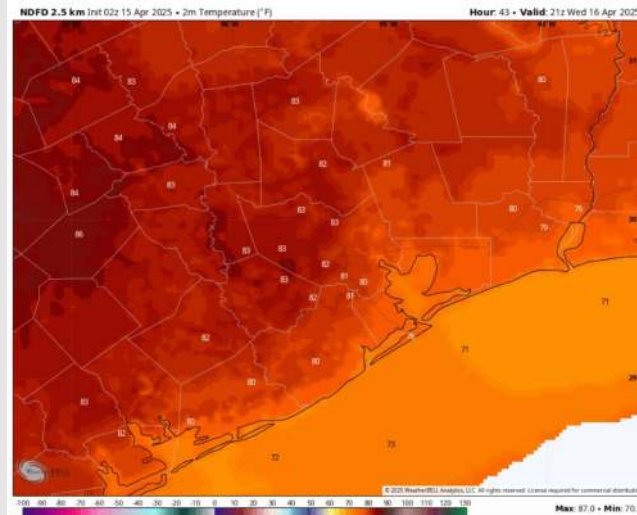
High Temps: **N of Morgan's Point:** Low 80s F. **S of Morgan's Point:** Mid 70s F.

Visibility: Not anticipating visibility concerns for Wednesday.

Precip Image: 5 PM CT



Wind Speed:
1 PM CT



High Temps
Wednesday

Houston Pilots: THU. 4/17/2025

Forecast Discussion

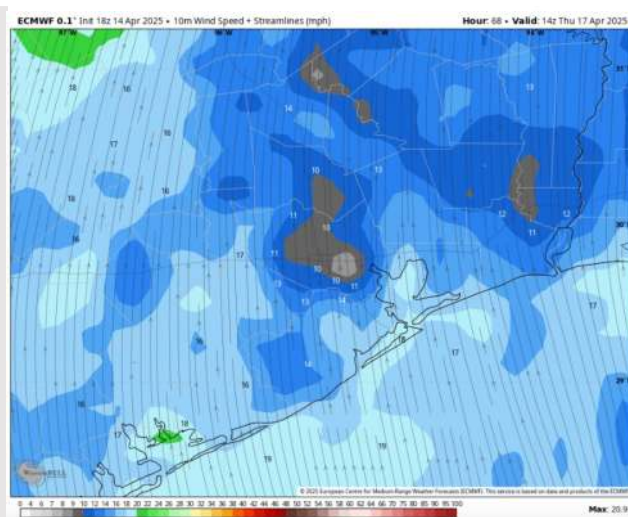
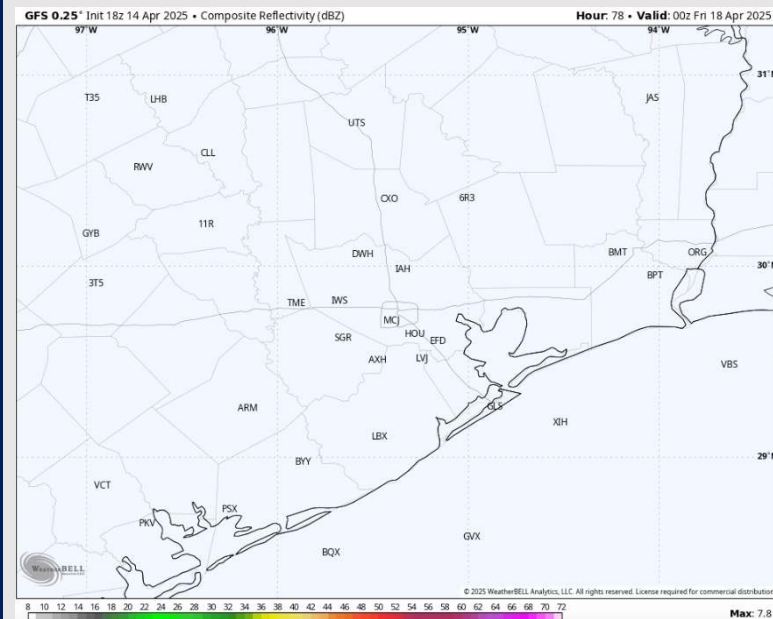
Precip: Favoring dry conditions for Thursday.

Wind: **N of Morgan's Point:** Winds will be at 8 – 13 kts from the SSE throughout the day. **S of Morgan's Point:** Winds will be 10-15 kts from the SSE throughout the day.

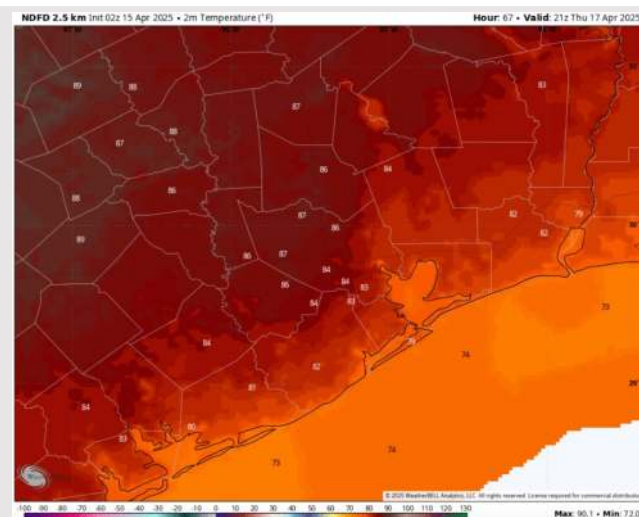
High Temps: **N of Morgan's Point:** Mid 80s F. **S of Morgan's Point:** Mid to Upper 70s F.

Visibility: Not anticipating visibility concerns for Thursday

Precip Image: 7 PM CT



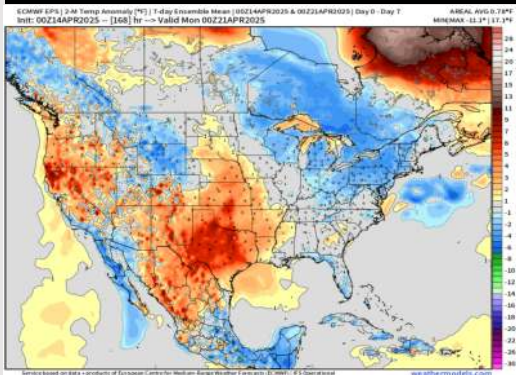
Wind Speed:
9AM CT



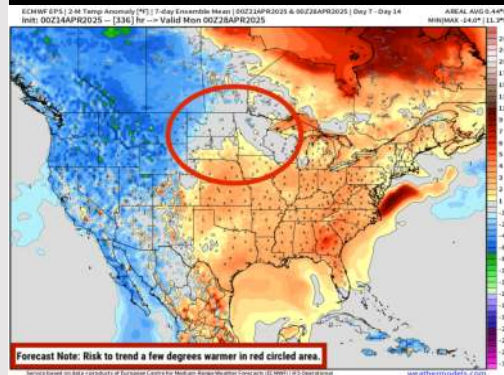
High Temps
Thursday

Houston Pilots: 4/15/25

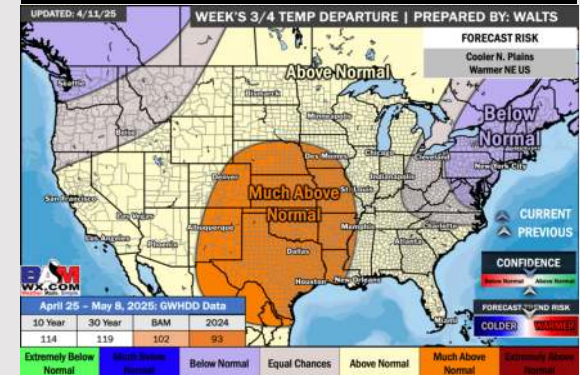
Next 7 Day Temperature Departure



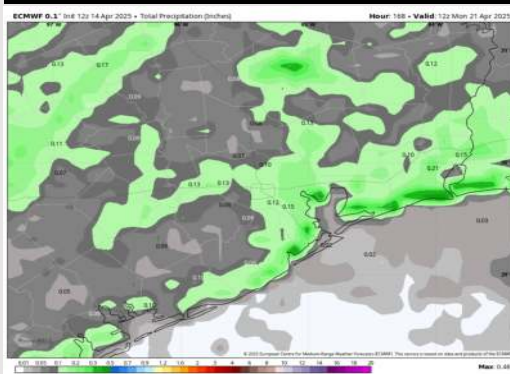
8-14 Day Temperature Departure



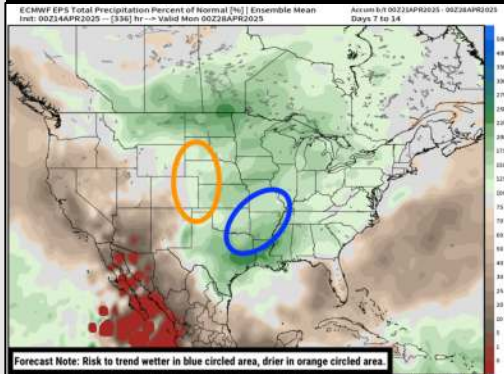
15-30 Day Temperature Departure



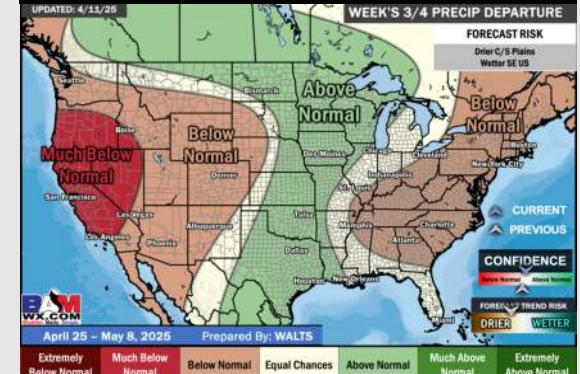
Next 7 Day Total Precipitation



8-14 Day % of Average Precip.



15-30 Day % of Average Precip.



- Temps are expected to be above normal the next 7 days. Favoring a few scattered showers mid-week with more widespread rain chances early next week.
- Above normal temps and above normal rainfall is favored 8 - 14 days from now.
- Much above normal temperatures and above normal precipitation is favored for the April 23 - May 8th timeframe.