

Houston Pilots Forecast Package



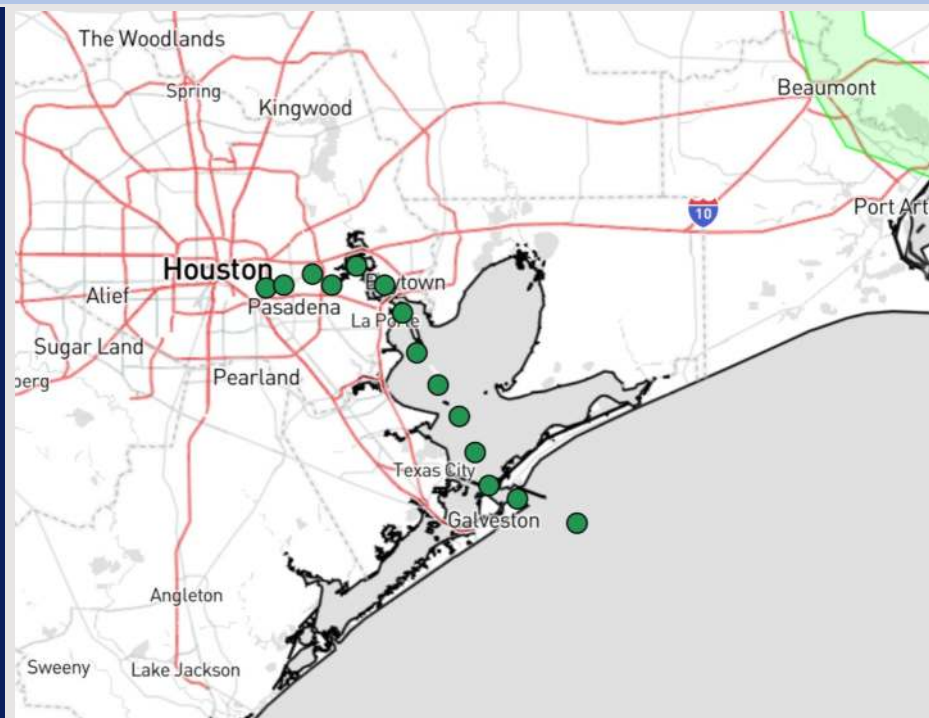
Updated: 12:25 AM CT

Saturday, March 1, 2025

Forecaster: John Kemper

Weather Headlines

- **Sea fog will be possible for Saturday AM into the PM. See visibility slide for more details.**
- **Dry conditions through the weekend, with the best next shot of rain on Tuesday.**
- **Winds to remain fairly calm over next 24 hours.**



Current Radar: 12:20 AM CT

As always, please do not hesitate to reach out to us with any forecast questions at **(317)-560-8122**. Press **1** for forecast questions.

You can also access real-time forecast updates and 24/7 meteorological chat assistance on your [Clarity](#) app. Click [here](#) for login assistance.



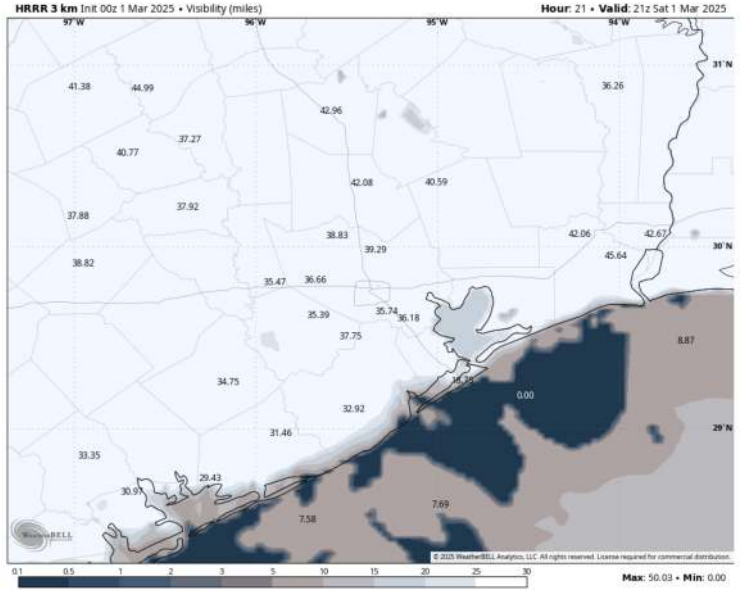
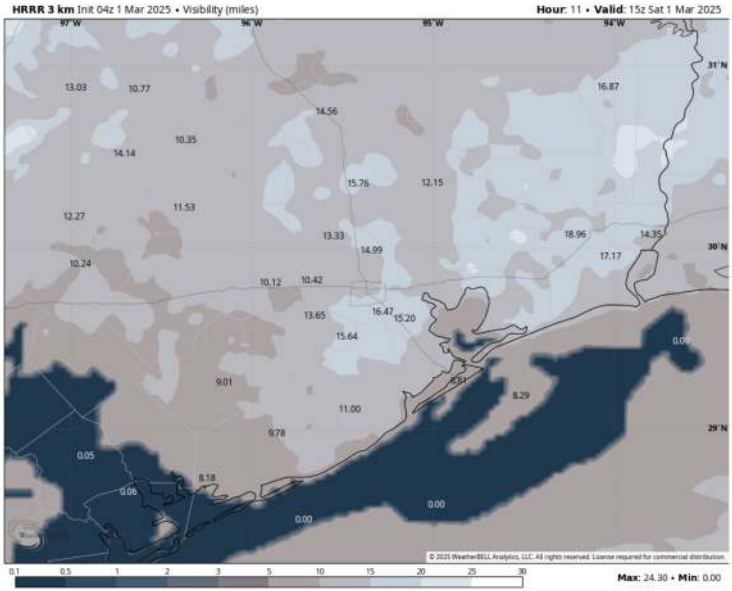
Houston Pilots Visibility Report



7 AM CST SAT VISIBILITY

3 PM CST SAT VISIBILITY

Confidence



TIMEFRAME DISCUSSED	THREAT
3 AM - 5 PM SAT	Low - Medium

Stations S of Morgan's Point: Patchy sea fog / hazy conditions with visibilities of less than 2 miles will begin to creep in after 3AM on Saturday. This fog risks will continue through at least 9AM between Morgan's Point and Station 11/12. Latest trends continue to suggest fog becoming increasingly patchier.

From 10AM – 4PM, fog will remain very patchy near the Boarding Station with brief instances of visibility dropping to 1 – 2 miles. There will be extended breaks in fog due to patchier nature.


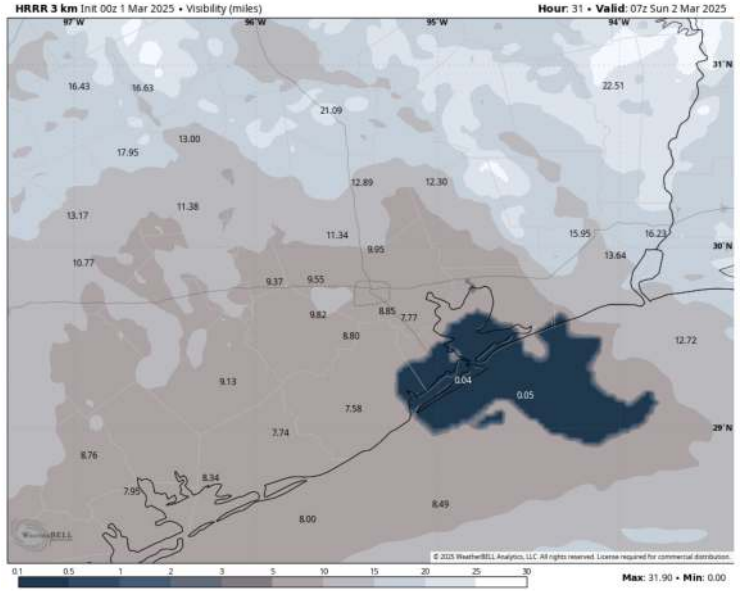
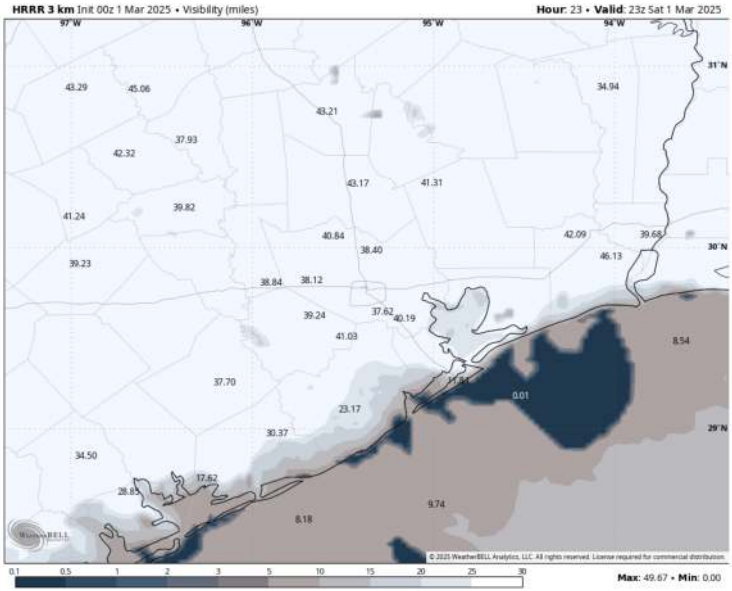
Stations N. of Morgan's Point: Confidence has decreased for these stations in terms of timing and coverage. Patchy sea fog with visibilities of less than 2 miles will be possible from 4AM – 7AM before fog recedes quickly.

Houston Pilots Visibility Report



5 PM CST SAT VISIBILITY 1 AM CST SUN VISIBILITY

Confidence



While we are confident in patchy fog lingering near the boarding station and 11/12 through the evening hours into Sunday AM, confidence remains lower on the northward extent. Visibilities of less than 2 miles will be possible.

TIMEFRAME DISCUSSED	THREAT
5 PM SAT - 7 AM SUN	Low - Medium

Stations S of Morgan's Point: Coverage will be patchier for 11/12 and the Boarding Station from 5PM – 10PM. After 10PM, fog will likely begin to spread into the Bay towards Morgan's Point. Patchy fog will continue to be a risk through 5 – 7 AM Sunday, when coverage will start to diminish.

Stations N. of Morgan's Point: Patchy fog risks will likely remain limited to Sunday AM between 1AM – 5AM. This is subject to change; however, confidence remains low, with the risk to the forecast being that fog does not impact these stations at any point during this period.

Houston Pilots Extended Range Visibility Report




Tuesday 3/4/25

Not favoring any fog risks for Tuesday, although visibilities may be reduced due to downpours.



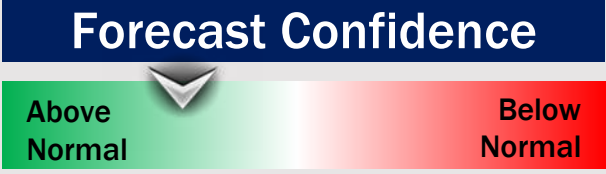
Thursday 3/6/25

Not favoring any fog risks for Thursday.



Wednesday 3/5/25

Not favoring any fog risks for Wednesday



Chance for Fog

Tuesday AM	Unlikely
Tuesday PM	Unlikely
Wednesday AM	Unlikely
Wednesday PM	Unlikely
Thursday AM	Unlikely
Thursday PM	Unlikely

Houston Pilots Visibility Chart (miles)



Forecast Confidence



Visibility	Sat 2 am	Sat 3 am	Sat 4 am	Sat 5 am	Sat 6 am	Sat 7 am	Sat 8 am	Sat 9 am	Sat 10 am	Sat 11 am	Sat 12 pm	Sat 1 pm	Sat 2 pm	Sat 3 pm	Sat 4 pm	Sat 5 pm	Sat 6 pm	Sat 7 pm	Sat 8 pm	Sat 9 pm	Sat 10 pm	Sat 11 pm	Sun 12 am	Sun 1 am
Houston Pilots N - 610 Bridge	10	10	10	10	9	7.9	6.9	9	10	10	10	10	10	10	10	10	10	10	10	10	10	10	10	10
Houston Pilots M - Kinder 1	10	10	10	10	9	7.9	6.9	9	10	10	10	10	10	10	10	10	10	10	10	10	10	10	10	10
Houston Pilots L - Greens Bayou	10	10	10	10	10	7.9	6.9	9	10	10	10	10	10	10	10	10	10	10	10	10	10	10	10	10
Houston Pilots K - Shell Crude	10	10	10	10	9	9	6.9	9	10	10	10	10	10	10	10	10	10	10	10	10	10	10	10	10
Houston Pilots J - Lynchburg Ferries	10	10	10	10	9	7.9	6.9	9	10	10	10	10	10	10	10	10	10	10	10	10	10	10	10	10
Houston Pilots I - Exxon 3	10	10	10	9	9	9	6.9	9	10	10	10	10	10	10	10	10	10	10	10	10	10	10	10	10
Houston Pilots H - Morgans Point	10	10	9	9	9	9	6.9	9	10	10	10	10	10	10	10	10	10	10	10	10	10	10	10	10
Houston Pilots G - 75/76	9	6.9	4.9	5.9	6.9	6.9	6.9	6.9	9	10	10	10	10	10	10	10	10	10	10	10	10	10	10	9
Houston Pilots F - 63/64	9	6.9	4.9	5.9	6.9	6.9	6.9	6.9	9	10	10	10	10	10	10	10	10	10	10	10	10	10	10	9
Houston Pilots E - 51/52	9	6.9	4.9	4.9	6.9	6.9	6.9	6.9	5.9	10	10	10	10	10	10	10	10	10	10	10	10	10	10	8
Houston Pilots D - 37/38	9	6.9	4.9	4.9	6.9	6.9	6.9	6.9	4.9	10	10	10	10	10	10	10	10	10	10	10	10	10	10	8
Houston Pilots C - 25/26	9	6.9	4.9	4.9	6.9	6.9	6.9	2.5	4.9	10	10	10	10	10	10	10	10	10	10	10	10	10	10	7
Houston Pilots B - 11/12	7.9	6.9	4.9	4.9	5.9	6.9	1.1	1.6	3.9	6.9	10	10	10	10	10	10	10	10	10	10	10	10	10	6
Houston Pilots A - 1 & 2 Bravo	7.9	6.9	4.9	4.9	5.9	6.9	5.9	2.9	4.9	6.9	6.9	6.9	6.9	7.9	9	9	9	7.9	7.9	7.9	6.9	6.9	6	5

NOTE: This is automated data that may/may not agree with the official BAM thinking that's found on the daily slides or special visibility report slides. This data should be used as a guide only

Houston Pilots Wind Chart



Sustained wind 10 Knots

Gusts 15 Knots

Wind from the SE

Example
 10
 15
 ↙

Wind	Sat 2 am	Sat 3 am	Sat 4 am	Sat 5 am	Sat 6 am	Sat 7 am	Sat 8 am	Sat 9 am	Sat 10 am	Sat 11 am	Sat 12 pm	Sat 1 pm	Sat 2 pm	Sat 3 pm	Sat 4 pm	Sat 5 pm	Sat 6 pm	Sat 7 pm	Sat 8 pm	Sat 9 pm	Sat 10 pm	Sat 11 pm	Sun 12 am	Sun 1 am
Houston Pilots N - 610 Bridge	1 3 ↗	1 3 →	1 3 ↘	1 3 ↓	1 3 ↓	1 3 ↘	1 3 →	1 3 ↘	1 5 ↓	2 6 ↓	3 7 ↘	3 7 ↓	3 7 ↓	3 8 ↘	3 8 ↙	5 8 ←	5 8 ←	5 8 ←	5 8 ←	3 8 ↗	3 7 ↗	3 7 ↗	3 7 ↗	3 7 ↗
Houston Pilots M - Kinder 1	1 3 ↗	1 3 →	1 3 ↘	1 3 ↓	1 3 ↓	1 3 ↘	1 3 →	1 3 ↘	1 5 ↓	2 6 ↓	3 7 ↘	3 7 ↓	3 7 ↓	3 8 ↘	3 8 ↙	5 8 ←	5 8 ←	5 8 ←	5 8 ←	3 8 ↗	3 7 ↗	3 7 ↗	3 7 ↗	3 7 ↗
Houston Pilots L - Greens Bayou	1 3 ↗	1 3 →	1 2 ↘	1 3 ↓	1 3 ↓	1 3 ↘	1 3 →	1 3 ↘	1 5 ↓	1 6 ↓	3 7 ↘	3 7 ↓	3 7 ↓	3 8 ↘	5 8 ↙	5 8 ←	5 8 ←	5 8 ←	5 8 ←	3 7 ↗	3 7 ↗	3 7 ↗	3 7 ↗	3 7 ↗
Houston Pilots K - Shell Crude	1 3 ↗	1 3 →	1 2 ↘	1 3 ↓	1 3 ↓	1 3 ↘	1 3 →	1 3 ↘	1 5 ↓	2 6 ↓	3 7 ↘	3 7 ↓	3 7 ↓	3 8 ↘	5 8 ↙	5 8 ←	5 8 ←	5 8 ←	5 8 ←	3 7 ↗	3 7 ↗	3 7 ↗	3 7 ↗	3 7 ↗
Houston Pilots J - Lynchburg Ferries	1 3 ↗	1 3 →	1 2 ↘	1 2 ↓	1 2 ↓	1 2 ↘	1 3 →	1 3 ↘	1 5 ↓	2 6 ↓	3 7 ↘	3 7 ↓	3 7 ↓	3 8 ↘	5 8 ↙	6 8 ←	6 8 ←	6 8 ←	6 8 ←	5 7 ↗	5 7 ↗	5 7 ↗	5 7 ↗	5 7 ↗
Houston Pilots I - Exxon 3	2 5 ↗	2 5 →	1 3 ↘	1 3 ↓	1 3 ↓	2 3 ↘	2 3 →	2 5 ↘	2 5 ↓	2 6 ↓	3 7 ↘	3 7 ↓	3 7 ↓	5 9 ↘	5 9 ↙	6 9 ←	6 9 ←	6 9 ←	6 9 ←	6 8 ↗	6 8 ↗	6 8 ↗	5 8 ↗	5 8 ↗
Houston Pilots H - Morgans Point	2 5 ↗	1 3 →	1 3 ↘	1 3 ↓	1 3 ↓	2 3 ↘	2 3 →	2 5 ↘	2 5 ↓	2 6 ↓	3 7 ↘	3 7 ↓	3 7 ↓	5 8 ↘	6 9 ↙	6 9 ←	6 9 ←	6 9 ←	6 9 ←	6 8 ↗	5 8 ↗	5 7 ↗	5 7 ↗	5 7 ↗
Houston Pilots G - 75/76	3 5 ↗	2 3 →	2 3 ↘	2 3 ↓	2 3 ↓	2 5 ↘	2 5 →	2 5 ↘	2 6 ↓	2 6 ↓	3 7 ↘	3 7 ↓	3 7 ↓	5 9 ↘	5 9 ↙	6 10 ←	6 9 ←	7 10 ←	7 9 ←	7 9 ↗	6 8 ↗	6 8 ↗	5 8 ↗	5 8 ↗
Houston Pilots F - 63/64	3 5 ↗	2 5 →	2 3 ↘	2 3 ↓	2 3 ↓	3 5 ↘	3 5 →	3 5 ↘	3 6 ↓	3 6 ↓	3 7 ↘	3 7 ↓	3 7 ↓	5 8 ↘	6 9 ↙	6 10 ←	6 9 ←	7 10 ←	7 9 ←	7 9 ↗	6 8 ↗	6 8 ↗	5 8 ↗	5 8 ↗
Houston Pilots E - 51/52	2 5 ↗	2 3 →	2 3 ↘	2 3 ↓	2 3 ↓	2 5 ↘	2 5 →	2 5 ↘	3 6 ↓	3 6 ↓	3 7 ↘	3 7 ↓	3 7 ↓	5 8 ↘	6 9 ↙	6 9 ←	6 9 ←	7 10 ←	7 9 ←	7 9 ↗	6 8 ↗	6 8 ↗	5 7 ↗	5 7 ↗
Houston Pilots D - 37/38	2 3 ↗	2 3 →	2 3 ↘	1 3 ↓	2 3 ↓	2 3 ↘	2 3 →	2 3 ↘	3 6 ↓	3 6 ↓	3 7 ↘	3 7 ↓	3 7 ↓	5 8 ↘	6 9 ↙	6 9 ←	6 9 ←	7 9 ←	7 9 ←	6 8 ↗	6 8 ↗	5 7 ↗	5 7 ↗	5 7 ↗
Houston Pilots C - 25/26	2 3 ↗	1 3 →	1 3 ↘	1 3 ↓	2 3 ↓	2 3 ↘	2 5 →	2 5 ↘	3 6 ↓	3 6 ↓	3 7 ↘	3 7 ↓	3 7 ↓	5 8 ↘	6 9 ↙	6 9 ←	6 9 ←	6 9 ←	6 9 ←	6 8 ↗	5 7 ↗	5 7 ↗	5 7 ↗	5 7 ↗
Houston Pilots B - 11/12	1 3 ↗	1 3 →	1 3 ↘	1 3 ↓	1 3 ↓	2 5 ↘	2 5 →	2 5 ↘	3 6 ↓	3 6 ↓	3 7 ↘	3 7 ↓	3 7 ↓	5 8 ↘	6 9 ↙	6 9 ←	6 9 ←	6 9 ←	6 9 ←	6 8 ↗	5 7 ↗	5 7 ↗	3 7 ↗	3 7 ↗
Houston Pilots A - 1 & 2 Bravo	2 5 ↗	2 3 →	2 3 ↘	2 3 ↓	2 3 ↓	3 5 ↘	3 5 →	3 5 ↘	3 6 ↓	3 6 ↓	3 7 ↘	3 7 ↓	3 7 ↓	5 8 ↘	6 9 ↙	6 9 ←	6 9 ←	6 9 ←	6 9 ←	6 8 ↗	6 8 ↗	6 8 ↗	6 8 ↗	6 8 ↗

NOTE: This is automated data that may/may not agree with the official BAM thinking that's found on the daily slides. This data should be used as a guide only.

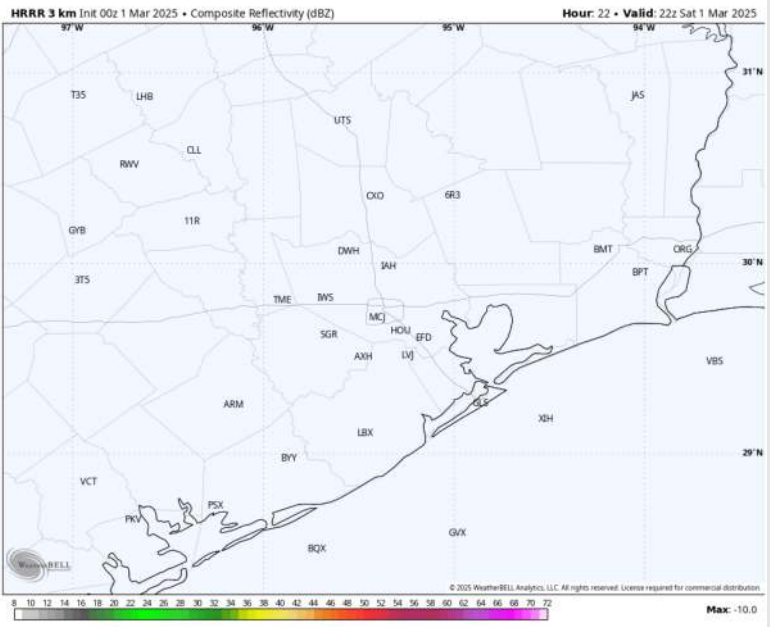
Houston Pilots: SAT. 3/1/2025



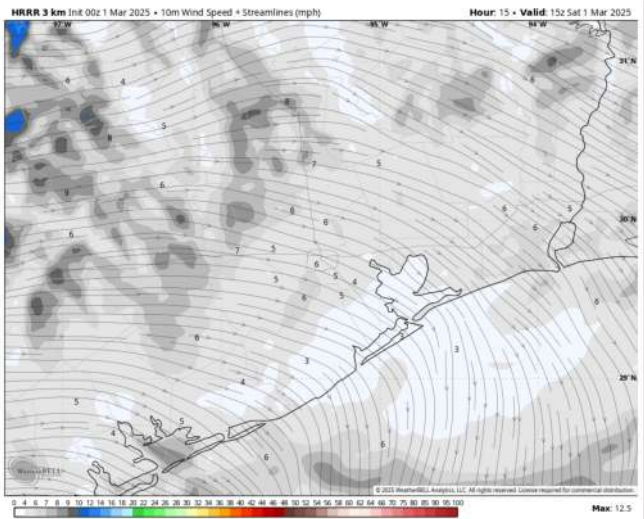
Forecast Discussion

- Precip:** Favoring dry conditions for today.
- Wind:** Winds will be rather variable through much of the day, settling out of the SE by 5 PM. **N of Morgan's Point:** Winds will be at 2 – 6 kts throughout today, with intermittent periods of calm. **S of Morgan's Point:** Winds will be at 4 – 6 kts throughout today, with intermittent periods of calm.
- High Temps:** **N of Morgan's Point:** Mid to Upper 70s F. **S of Morgan's Point:** Low to Upper 60s F.
- Visibility:** Watching for patchy sea fog risks SAT AM and PM. See visibility slide for more details.

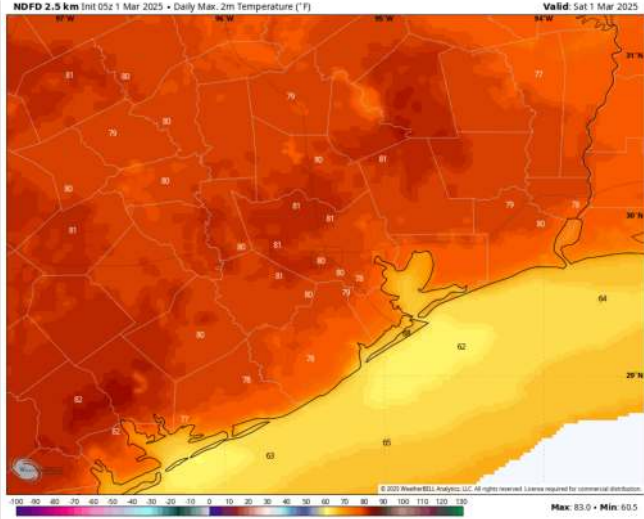
Precip Image: 4 PM CT



Wind Speed
9 AM CT



High Temps
Today



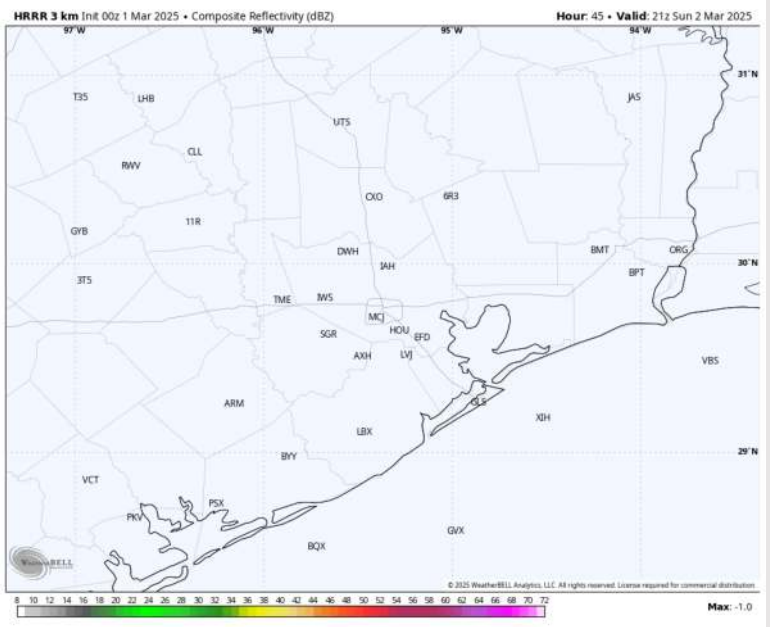
Houston Pilots: SUN. 3/2/2025



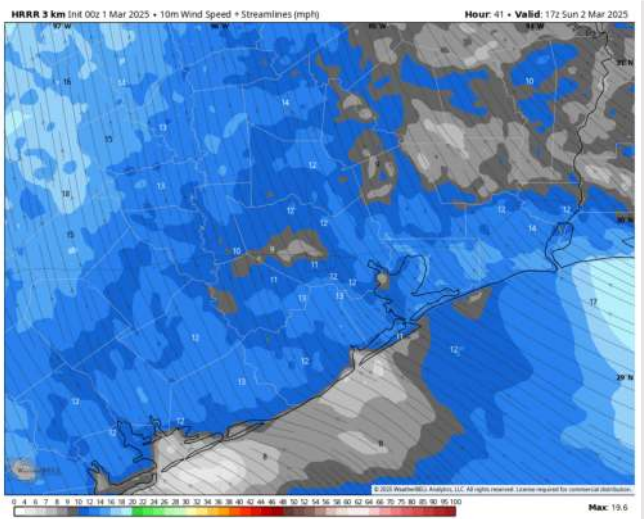
Forecast Discussion

- Precip:** Favoring dry conditions for Sunday.
- Wind:** Winds will be out of the SE for the entire day. **N of Morgan's Point:** Winds will be at 5 – 10 kts for the entire day. **S of Morgan's Point:** Winds will gradually increase from 5 – 10 kts through 1PM to 10 – 15kts and remain there for the rest of Sunday.
- High Temps:** **N of Morgan's Point:** Upper 60s to Lower 70s F. **S of Morgan's Point:** Lower to 60s F.
- Visibility:** Watching for a low-end patchy sea fog risk for Sunday AM. Confidence is below normal.

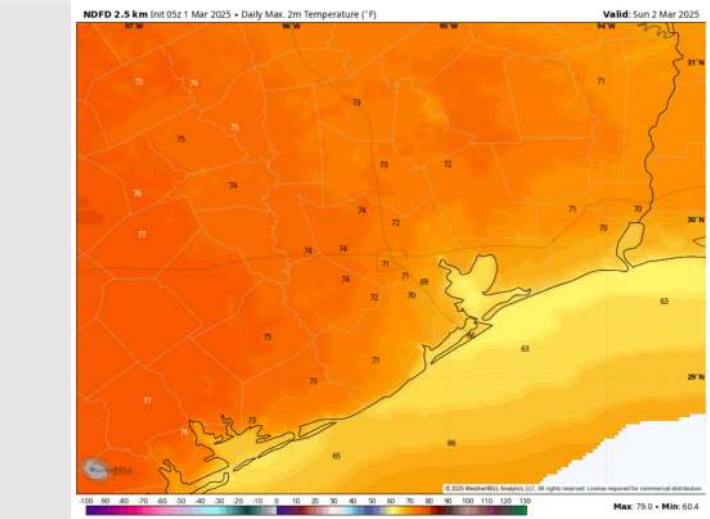
Precip Image: 3 PM CT



Wind Speed: 11 AM CT



Wind Speed:
11 AM CT



High Temps
Sunday

Houston Pilots: MON. 3/3/2025



Forecast Discussion

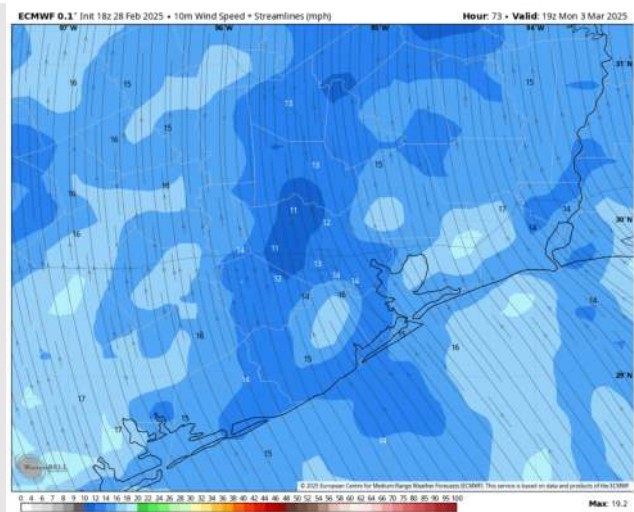
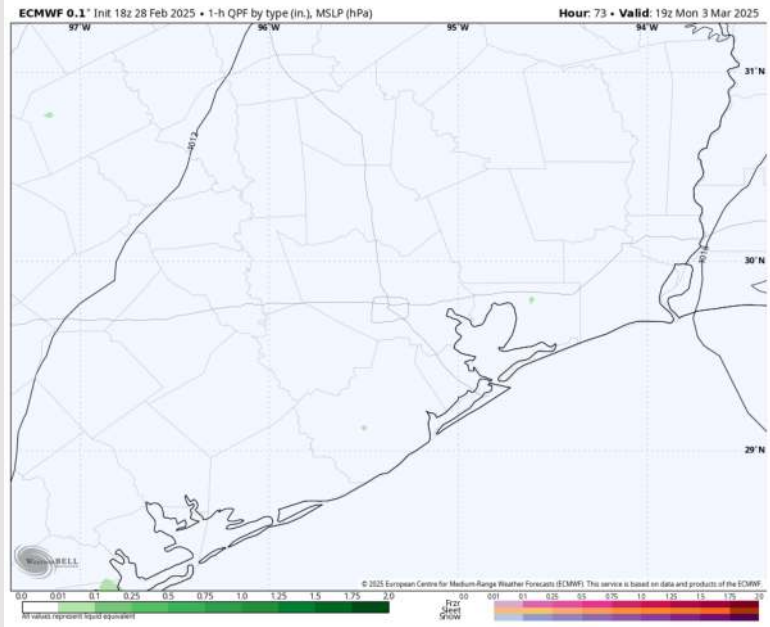
Precip: Favoring dry conditions for Monday.

Wind: Winds will be out of the SE for all of Monday. **N of Morgan's Point:** Winds will be at 5 – 10 kts throughout the PM. **S of Morgan's Point:** Winds will be at 7 – 12 kts for the PM. Gusts may peak at 20 kts for all stations between 11AM – 9PM on Monday.

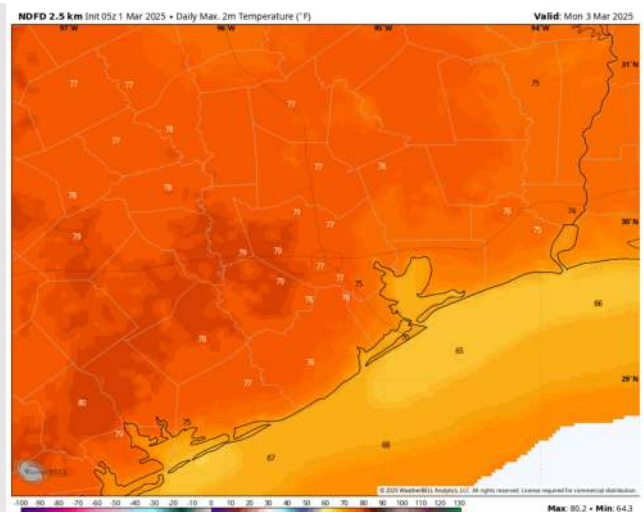
High Temps: **N of Morgan's Point:** Mid to Upper 70s F. **S of Morgan's Point:** Mid to Upper 60s F.

Visibility: Not favoring any fog risks for Monday.

Precip Image: 1 PM CT

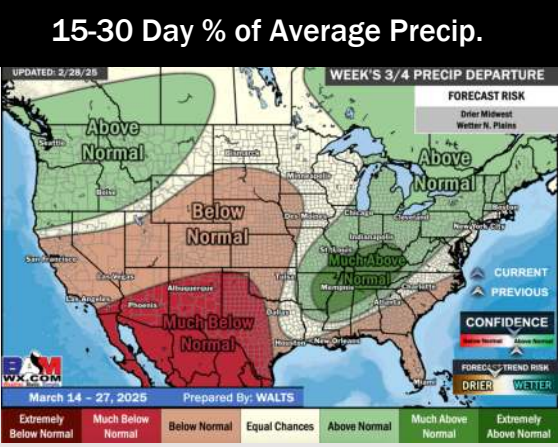
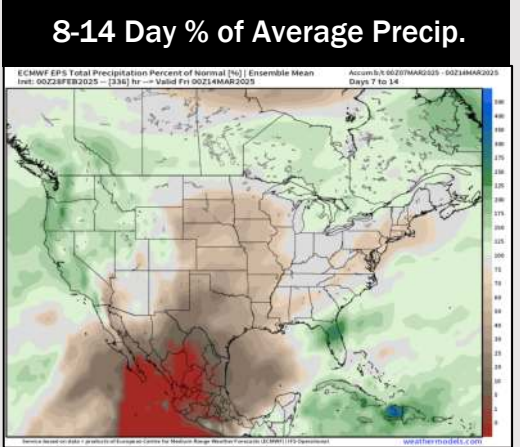
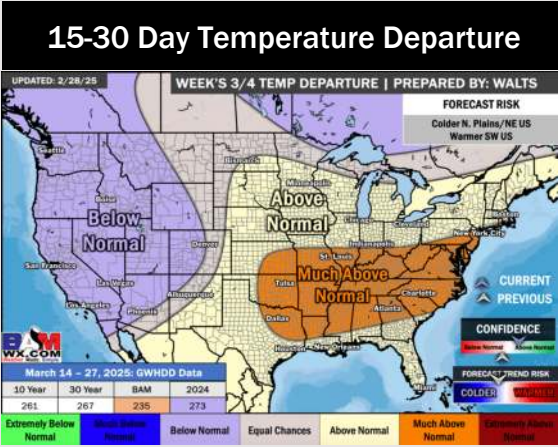
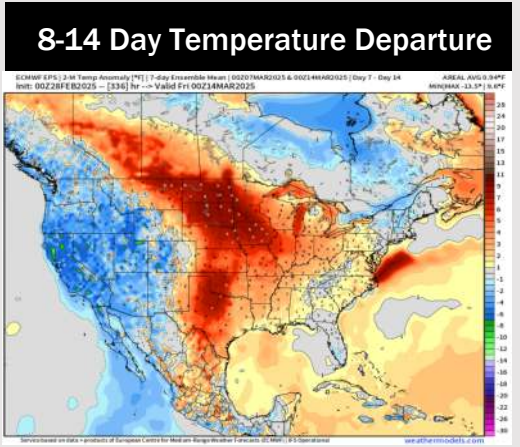
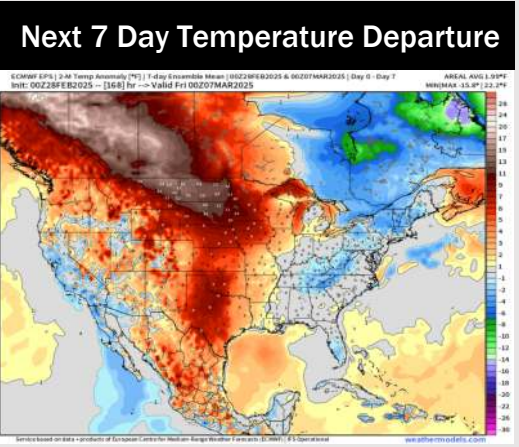


Wind Speed:
1 PM CT



High Temps
Monday

Houston Pilots: 3/1/25



- Temps are expected to be above normal for the next 7 days. Favoring a drier week overall with scattered rain chances returning early next week.
- Above normal temps and below normal rainfall are expected for week 2.
- Above normal temperatures and below normal precipitation chances are expected for the weeks 3/4 timeframe.