

Houston Pilots Forecast Package



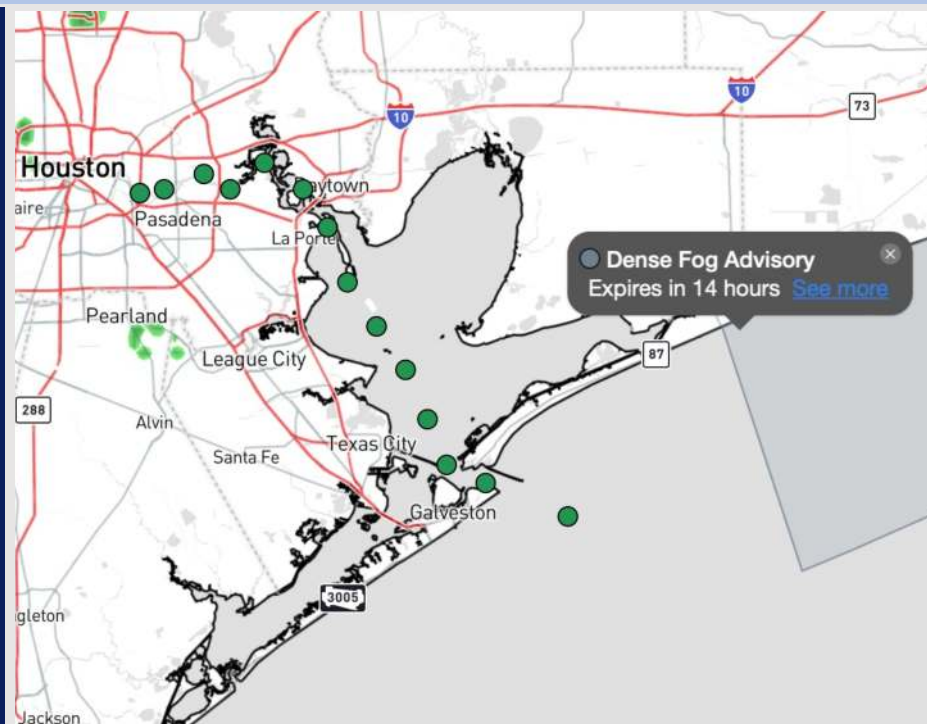
Updated: 7:45 PM CT

Sunday, March 30, 2025

Forecaster: Tyler Riggles

Weather Headlines

- Patchy sea fog risks will continue through this evening and into Monday AM. See visibility slides for more details!
- Wind gusts of 20-25 kts possible TUE.
- Scattered rain chances will be possible throughout the week.



Current Radar 7:40 PM CT

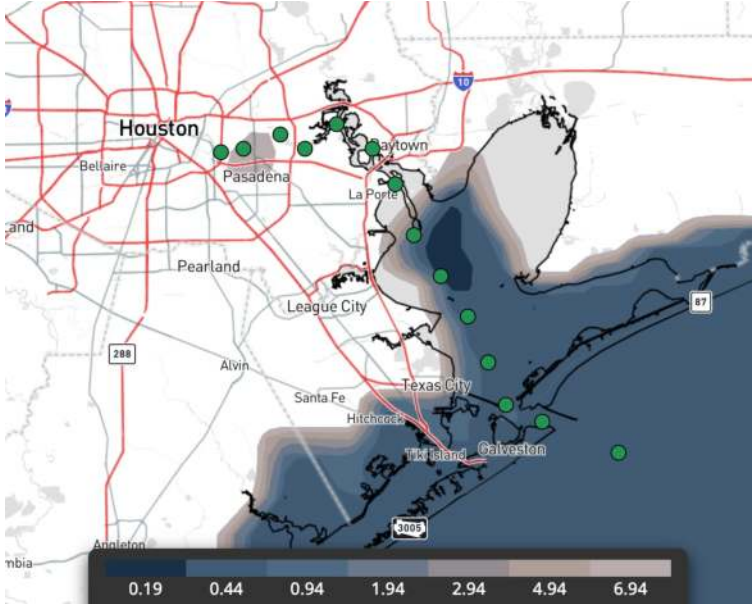
As always, please do not hesitate to reach out to us with any forecast questions at **(317)-560-8122**. Press 1 for forecast questions.

You can also access real-time forecast updates and 24/7 meteorological chat assistance on your [Clarity](#) app. Click [here](#) for login assistance.

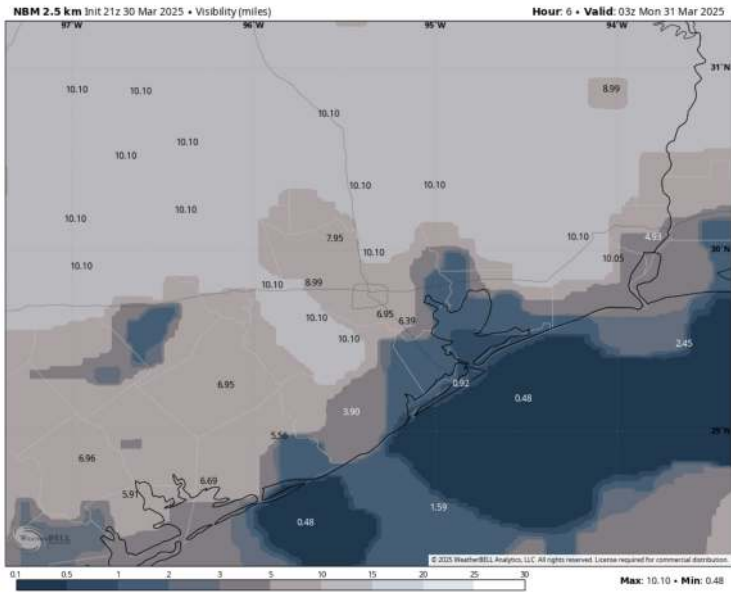


Houston Pilots Visibility Report


CURRENT VISIBILITY (7 PM CT)



10 PM CT SUN VISIBILITY



Confidence



TIMEFRAME DISCUSSED	THREAT
CURRENT - 12 AM MON	Low-Med

Sea-fog risks have expanded to Station 63/64. Visibilities of 1 – 2 miles are expected to remain in play, with isolated pockets down to 0.5 mile also possible.

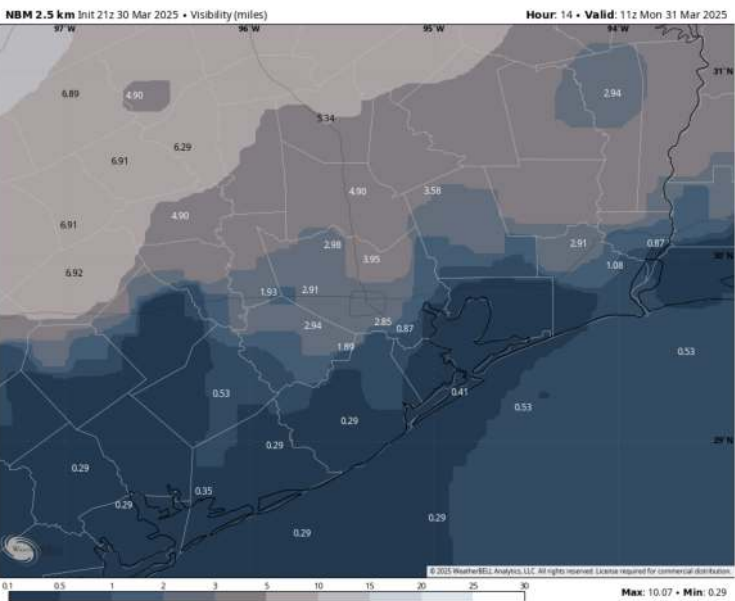
Sea-fog will gradually work to include all **Stations S. of Morgan’s Point** by 10PM.

Fog is expected to continue into MON AM. See next slide.

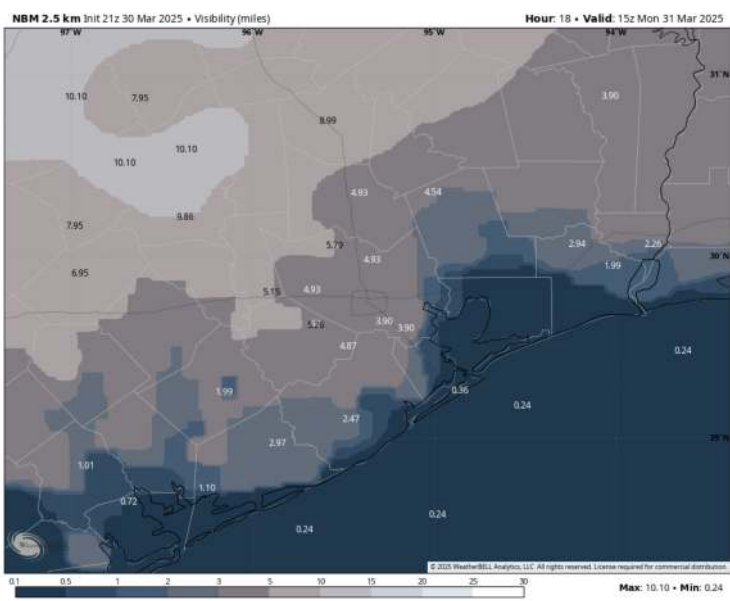
Houston Pilots Visibility Report




6 AM CT MON VISIBILITY



10 AM CT MON VISIBILITY



Confidence



TIMEFRAME DISCUSSED	THREAT
12 AM – 12 PM MON	Low-Med

Sea-fog begins to include **Stations N. of Morgan’s Point** after 6AM, with visibilities dropped to 1-2 miles at these Stations.

Fog is then favored to clear **N. of Morgan’s Point** by 9AM, gradually clearing out of the bay by 11 AM.

Patchy fog with visibilities down to 1-2 miles may linger at the **Boarding Station** through 12PM.

Houston Pilots Extended Range Visibility Report



Wednesday 4/2/25

No fog concerns for Wednesday.

Forecast Confidence



Friday 4/4/25

No fog concerns for Friday.

Forecast Confidence



Thursday 4/3/25

No fog concerns for Thursday.

Forecast Confidence



Chance for Fog

Wednesday AM	Unlikely
Wednesday PM	Unlikely
Thursday AM	Unlikely
Thursday PM	Unlikely
Friday AM	Unlikely
Friday PM	Unlikely

Houston Pilots Visibility Chart (miles)



Visibility	Sun 2 pm	Sun 3 pm	Sun 4 pm	Sun 5 pm	Sun 6 pm	Sun 7 pm	Sun 8 pm	Sun 9 pm	Sun 10 pm	Sun 11 pm	Mon 12 am	Mon 1 am	Mon 2 am	Mon 3 am	Mon 4 am	Mon 5 am	Mon 6 am	Mon 7 am	Mon 8 am	Mon 9 am	Mon 10 am	Mon 11 am	Mon 12 pm	Mon 1 pm
Houston Pilots N - 610 Bridge	9	7.9	7.9	9	9	7.9	6.9	6.9	6.9	6.9	6.9	5.9	5.9	4.9	4.9	3.9	2.9	2.5	1.1	0.5	1.6	4.9	6.9	8
Houston Pilots M - Kinder 1	9	7.9	7.9	9	9	7.9	6.9	6.9	6.9	6.9	6.9	5.9	5.9	4.9	4.9	3.9	2.9	2.5	1.1	0.5	1.6	4.9	6.9	9
Houston Pilots L - Greens Bayou	9	7.9	7.9	9	9	7.9	6.9	6.9	6.9	6.9	6.9	5.9	5.9	4.9	4.9	3.9	2.9	2.5	1.1	0.5	1.6	4.9	6.9	9
Houston Pilots K - Shell Crude	9	7.9	7.9	9	9	7.9	6.9	6.9	6.9	6.9	6.9	5.9	5.9	4.9	4.9	3.9	2.9	2.5	1.1	0.5	1.6	4.9	6.9	8
Houston Pilots J - Lynchburg Ferries	7.9	9	7.9	6.9	9	7.9	6.9	4.9	6.9	6.9	6.9	6.9	5.9	4.9	4.9	3.9	2.9	2.5	1.1	0.5	1.6	4.9	6.9	9
Houston Pilots I - Exxon 3	7.9	7.9	5.9	6.9	9	7.9	3.9	4.9	2.9	3.9	6.9	2.9	2.9	4.9	2	1.6	1.1	1.1	0.7	0.5	0.5	3.9	4.9	6.9
Houston Pilots H - Morgans Point	6.9	6.9	5.9	4.9	6.9	6.9	3.9	4.9	2.9	3.9	3.9	2.5	2.9	2	2	1.6	1.1	1.1	0.7	0.2	0.5	2.9	4.9	6.9
Houston Pilots G - 75/76	3.9	5.9	2.9	2.5	5.9	3.9	3.9	4.9	2.9	2.9	0.5	0.8	2.5	0.7	1.1	0.7	0.5	0.5	0.5	0.2	0.2	2	3.9	10
Houston Pilots F - 63/64	2	5.9	2.9	1.1	3.9	3.9	6.9	4.9	2.9	2.9	0.3	0.8	2	0.7	1.1	1.6	1.1	0.7	0.5	0.2	0.5	2	3.9	10
Houston Pilots E - 51/52	2	3.9	0.5	4.9	3.9	1.6	3.9	2.9	2.9	2.5	0.3	0.5	2	0.7	1.1	0.7	0.5	0.5	0.2	0.2	0.2	1.6	3.9	9
Houston Pilots D - 37/38	2	2.9	2	3.9	2.9	1.6	3.9	2.9	2.9	2.5	0.3	0.5	0.5	0.5	0.5	0.5	0.3	0.2	0.2	0.2	0.2	0.5	2.5	9
Houston Pilots C - 25/26	1.6	1.6	2	3.9	1.6	1.6	1.1	2.9	2.9	0.8	0.3	0.5	0.5	0.5	0.2	0.2	0.3	0.2	0.2	0.2	0.2	0.2	2.5	9
Houston Pilots B - 11/12	1.1	1.1	2	1.6	1.6	1.6	1.1	2.9	2	0.8	0.3	0.5	0.5	0.5	0.2	0.2	0.3	0.2	0.2	0.2	0.2	0.2	2.5	7
Houston Pilots A - 1 & 2 Bravo	1.1	1.1	0.5	0.5	2	3.9	1.1	2.9	1.6	0.8	0.3	0.5	0.5	0.5	0.2	0.2	0.3	0.2	0.2	0.2	0.2	0.2	2.5	5

NOTE: This is automated data that may/may not agree with the official BAM thinking that's found on the daily slides or special visibility report slides. This data should be used as a guide only

Houston Pilots Wind Chart



Forecast Confidence

Above Normal

Below Normal

Sustained wind 10 Knots

Gusts 15 Knots

Wind from the SE

Example

10

15

↖

Wind	Sun 2 pm	Sun 3 pm	Sun 4 pm	Sun 5 pm	Sun 6 pm	Sun 7 pm	Sun 8 pm	Sun 9 pm	Sun 10 pm	Sun 11 pm	Mon 12 am	Mon 1 am	Mon 2 am	Mon 3 am	Mon 4 am	Mon 5 am	Mon 6 am	Mon 7 am	Mon 8 am	Mon 9 am	Mon 10 am	Mon 11 am	Mon 12 pm	Mon 1 pm
Houston Pilots N - 610 Bridge	10	10	12	12	12	10	10	9	8	7	7	6	6	6	5	5	3	3	3	3	3	5	5	5
	20	21	22	22	22	21	20	17	16	15	14	13	13	12	10	10	9	8	7	8	8	9	9	10
	↖	↖	↖	↖	↖	↖	↖	↖	↖	↖	↖	↖	↖	↖	↖	↖	↖	↖	↖	↖	↖	↖	↖	
Houston Pilots M - Kinder 1	10	10	12	12	12	10	10	9	8	7	7	6	6	6	5	5	3	3	3	3	3	5	5	5
	20	21	22	22	22	21	20	17	16	15	14	13	13	12	10	10	9	8	7	8	8	8	9	10
	↖	↖	↖	↖	↖	↖	↖	↖	↖	↖	↖	↖	↖	↖	↖	↖	↖	↖	↖	↖	↖	↖	↖	
Houston Pilots L - Greens Bayou	10	10	12	12	12	10	10	9	8	7	7	6	6	6	5	5	3	3	3	3	3	5	5	5
	20	21	21	22	22	21	20	17	16	15	14	13	13	12	10	10	9	8	7	7	7	8	9	10
	↖	↖	↖	↖	↖	↖	↖	↖	↖	↖	↖	↖	↖	↖	↖	↖	↖	↖	↖	↖	↖	↖	↖	
Houston Pilots K - Shell Crude	10	10	12	12	12	10	10	9	8	7	7	6	6	6	5	5	3	3	3	3	3	5	5	5
	20	21	21	22	22	21	20	17	16	15	14	13	13	12	10	10	9	8	7	7	7	8	9	10
	↖	↖	↖	↖	↖	↖	↖	↖	↖	↖	↖	↖	↖	↖	↖	↖	↖	↖	↖	↖	↖	↖	↖	
Houston Pilots J - Lynchburg Ferries	10	10	12	12	12	10	9	9	8	7	6	6	6	5	5	3	3	3	3	3	3	5	5	5
	20	20	21	22	22	21	20	16	15	14	14	13	12	12	10	9	8	7	7	7	7	8	9	10
	↖	↖	↖	↖	↖	↖	↖	↖	↖	↖	↖	↖	↖	↖	↖	↖	↖	↖	↖	↖	↖	↖	↖	
Houston Pilots I - Exxon 3	12	13	13	13	13	13	13	12	12	10	9	8	8	7	7	6	6	5	5	5	5	5	6	6
	20	21	21	22	22	21	20	17	16	15	15	14	13	13	12	10	9	8	8	8	8	9	10	
	↖	↖	↖	↖	↖	↖	↖	↖	↖	↖	↖	↖	↖	↖	↖	↖	↖	↖	↖	↖	↖	↖	↖	
Houston Pilots H - Morgans Point	12	13	13	13	13	13	13	12	10	9	8	8	8	7	6	6	6	5	5	3	5	5	5	5
	20	21	21	22	22	21	20	17	16	15	14	14	13	12	12	10	9	8	8	8	8	8	9	9
	↖	↖	↖	↖	↖	↖	↖	↖	↖	↖	↖	↖	↖	↖	↖	↖	↖	↖	↖	↖	↖	↖	↖	
Houston Pilots G - 75/76	13	13	14	14	14	14	13	13	12	10	10	9	9	8	8	7	6	6	6	6	6	6	6	6
	21	21	22	23	22	21	20	17	17	16	15	15	14	13	13	12	10	9	9	9	8	9	9	10
	↖	↖	↖	↖	↖	↖	↖	↖	↖	↖	↖	↖	↖	↖	↖	↖	↖	↖	↖	↖	↖	↖	↖	
Houston Pilots F - 63/64	13	13	13	13	13	13	13	12	12	10	9	9	9	8	8	8	7	6	6	6	6	6	6	6
	21	21	22	22	22	21	20	17	16	15	15	15	14	13	13	13	12	10	9	9	9	9	10	
	↖	↖	↖	↖	↖	↖	↖	↖	↖	↖	↖	↖	↖	↖	↖	↖	↖	↖	↖	↖	↖	↖	↖	
Houston Pilots E - 51/52	12	13	13	13	13	13	13	12	10	10	9	9	9	8	8	8	7	6	6	6	6	6	6	6
	20	20	21	21	20	18	18	16	16	15	15	15	14	13	13	13	12	10	9	9	9	9	10	
	↖	↖	↖	↖	↖	↖	↖	↖	↖	↖	↖	↖	↖	↖	↖	↖	↖	↖	↖	↖	↖	↖	↖	
Houston Pilots D - 37/38	12	12	12	12	12	12	12	12	10	9	9	9	9	8	8	8	7	6	6	6	6	6	6	6
	20	20	20	20	18	18	17	16	15	15	15	15	14	13	13	13	12	10	9	9	9	9	10	
	↖	↖	↖	↖	↖	↖	↖	↖	↖	↖	↖	↖	↖	↖	↖	↖	↖	↖	↖	↖	↖	↖	↖	
Houston Pilots C - 25/26	12	12	12	12	12	12	10	10	9	9	9	9	9	8	8	8	7	7	6	6	6	6	6	6
	18	18	18	18	17	17	17	15	15	14	15	15	14	13	13	13	12	10	10	9	9	9	10	
	↖	↖	↖	↖	↖	↖	↖	↖	↖	↖	↖	↖	↖	↖	↖	↖	↖	↖	↖	↖	↖	↖	↖	
Houston Pilots B - 11/12	10	10	12	10	10	10	10	9	9	8	8	8	8	8	8	8	7	6	6	6	6	6	6	6
	17	17	17	16	16	16	15	15	14	14	14	14	14	13	13	13	12	10	10	9	9	9	9	9
	↖	↖	↖	↖	↖	↖	↖	↖	↖	↖	↖	↖	↖	↖	↖	↖	↖	↖	↖	↖	↖	↖	↖	
Houston Pilots A - 1 & 2 Bravo	10	10	10	10	10	10	10	12	10	10	10	10	10	10	10	9	8	8	8	7	7	7	6	7
	16	17	17	16	16	16	16	15	16	15	15	15	15	15	15	14	13	13	13	10	12	10	9	10
	↖	↖	↖	↖	↖	↖	↖	↖	↖	↖	↖	↖	↖	↖	↖	↖	↖	↖	↖	↖	↖	↖	↖	

NOTE: This is automated data that may/may not agree with the official BAM thinking that's found on the daily slides.
This data should be used as a guide only.

Houston Pilots: SUN. 3/30/2025

Forecast Discussion

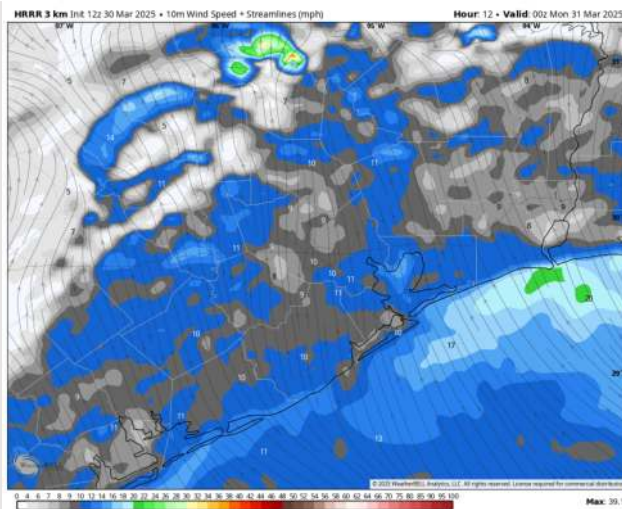
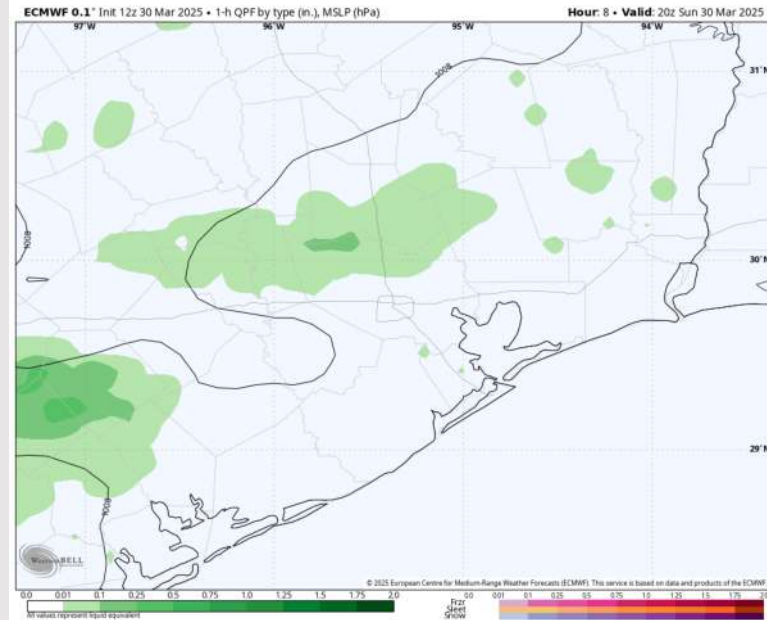
Precip: Scattered showers, with a few storms, will be possible through 10PM.

Wind: Winds will be out of the S/SE throughout the rest of the day.
N of Morgan's Point: Winds will be at 5 - 10 kts throughout the rest of the day.
S of Morgan's Point: Winds will be at 8-14kts for the remainder of the PM. **A few gusts up to 20 kts will be possible through 8PM for all Stations.**

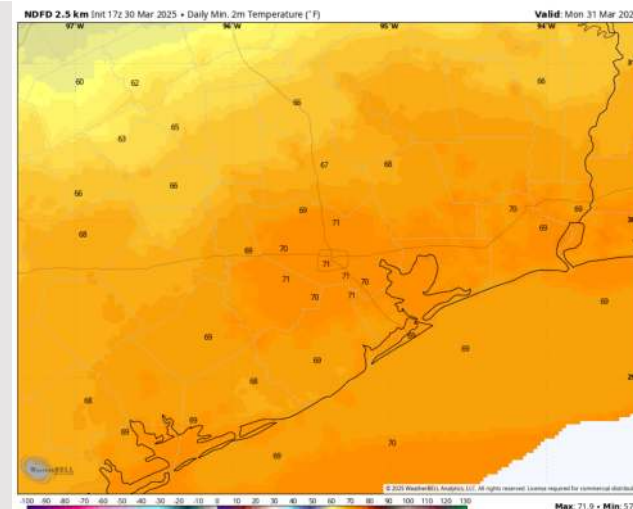
Low Temps: **N of Morgan's Point:** Near 70 F. **S of Morgan's Point:** Low 70s F.

Visibility: Monitoring risks for sea fog to continue throughout the day. **See visibility slide for more info!**

Precip Image: 3 PM CT



Wind Speed:
7 PM CT



Low Temps
MON AM

Houston Pilots: MON. 3/31/2025

Forecast Discussion

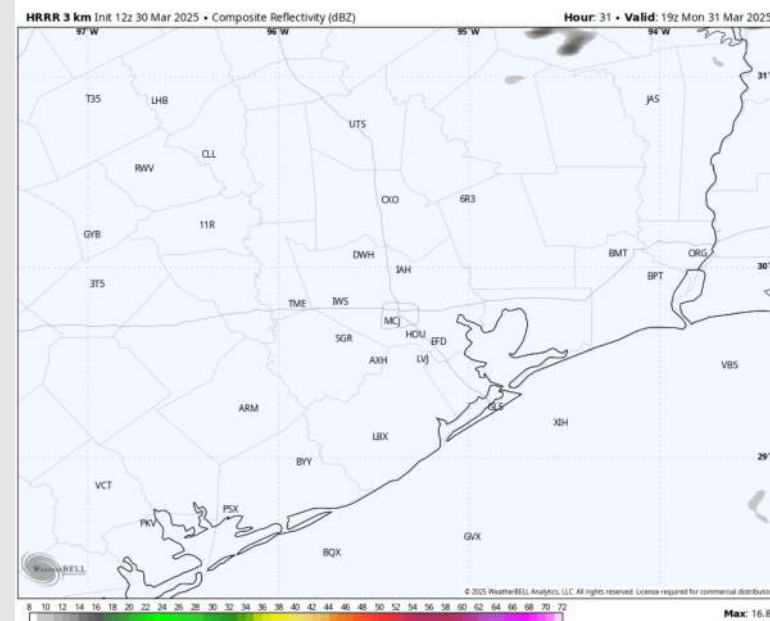
Precip: Favoring dry conditions for Monday.

Wind: Winds will be out of the SSW though 7AM before gradually shifting to be out of the NW by 12PM. **N of Morgan's Point:** Winds will be at 3 - 8 kts throughout the day. **S of Morgan's Point:** Winds will be at 3-8 kts throughout the day Sunday.

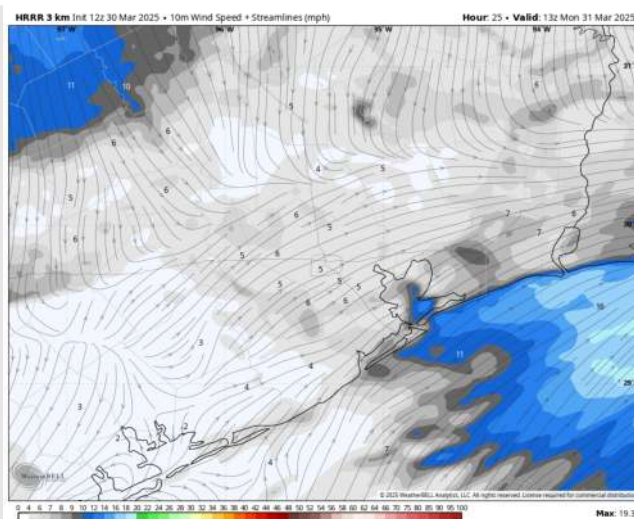
High Temps: **N of Morgan's Point:** Mid to low 80s F. **S of Morgan's Point:** Upper 70s F.

Visibility: Watching for sea-fog risks in the AM. See visibility slide for more details!

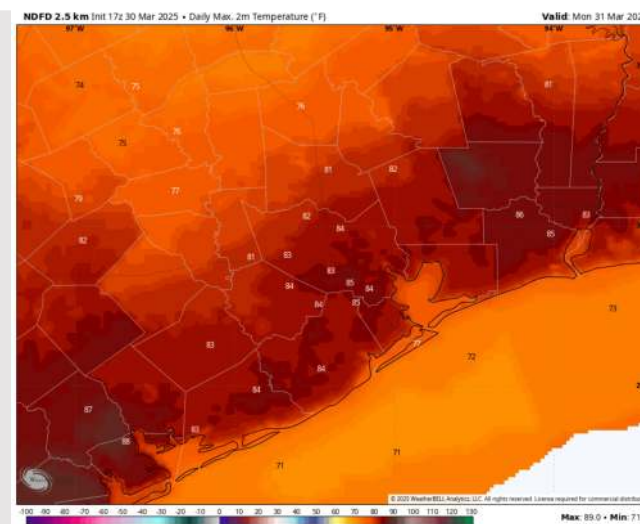
Precip Image: 11 AM CT



Wind Speed
8 AM CT



High Temps
Monday



Houston Pilots: TUE. 4/1/2025

Forecast Discussion

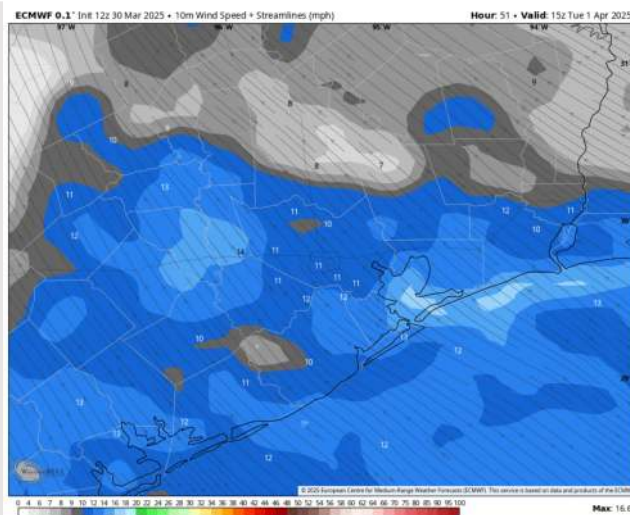
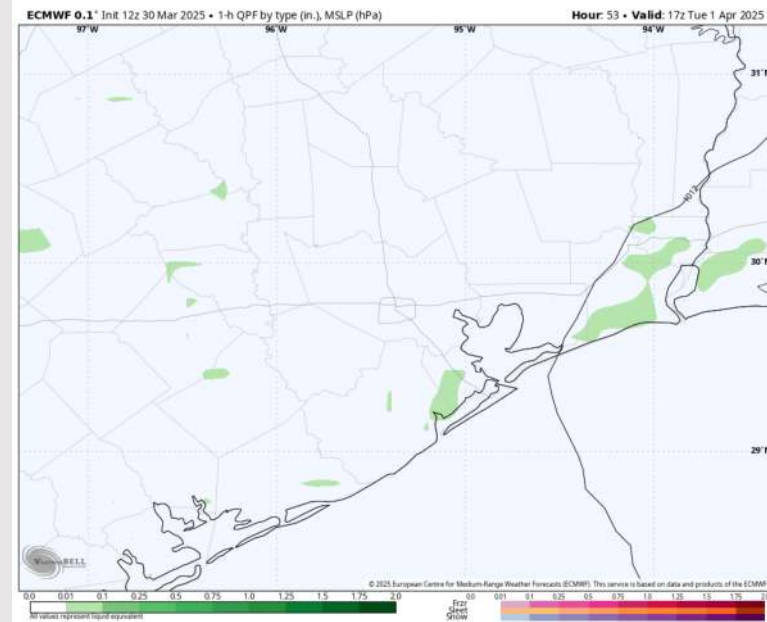
Precip: A few hit/miss light showers will be possible (30%) for all stations from 10 AM to 7 PM.

Wind: Winds will be out of the SE throughout the day. **N of Morgan's Point:** Winds will be at 5 – 10 kts through the day. **S of Morgan's Point:** Winds will be at 3 – 8 kts through 10 AM, increasing to 7 – 12 kts after that time. Winds will then increase again to 10 – 15 kts after 8 PM.
Wind gusts of 20 – 25 kts in play for all Stations after 10 AM.

High Temps: **N of Morgan's Point:** Low 80s F. **S of Morgan's Point:** Mid - High 70s F.

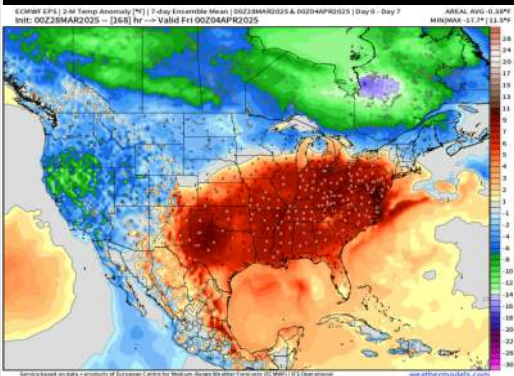
Visibility: Monitoring a low-end risk for sea fog Tuesday AM. Confidence is low.

Precip Image: 12 PM CT

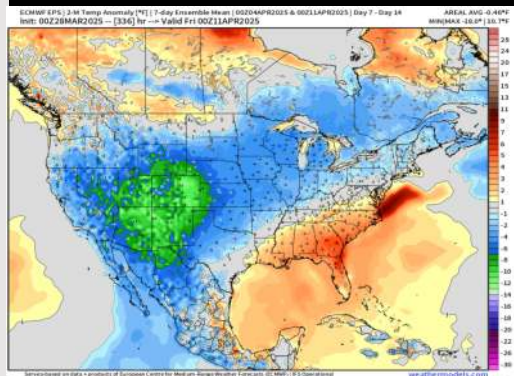


Houston Pilots: 3/30/25

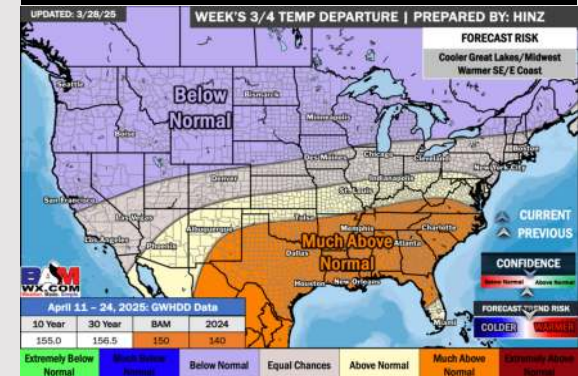
Next 7 Day Temperature Departure




8-14 Day Temperature Departure



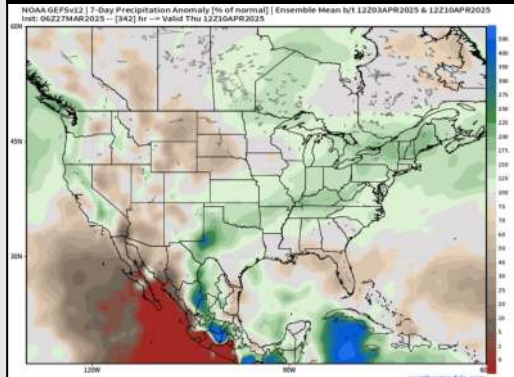
15-30 Day Temperature Departure



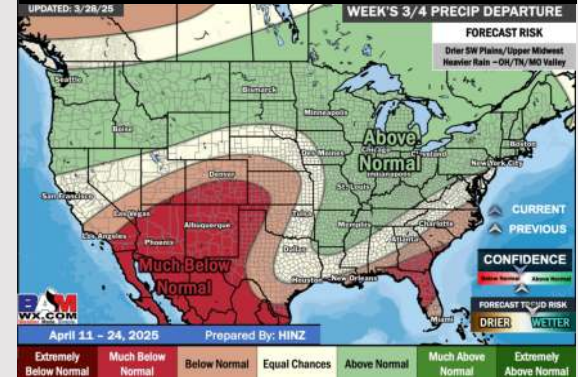
Next 7 Day Total Precipitation



8-14 Day % of Average Precip.



15-30 Day % of Average Precip.



- Temps are expected to be much above normal for the next 7 days. Scattered rain chances are favored throughout the week.
- Slightly above normal temps and near normal rainfall are expected for week 2.
- Much above normal temperatures and below normal precipitation chances are expected for the weeks ³/₄ timeframe.