

Houston Pilots Forecast Package



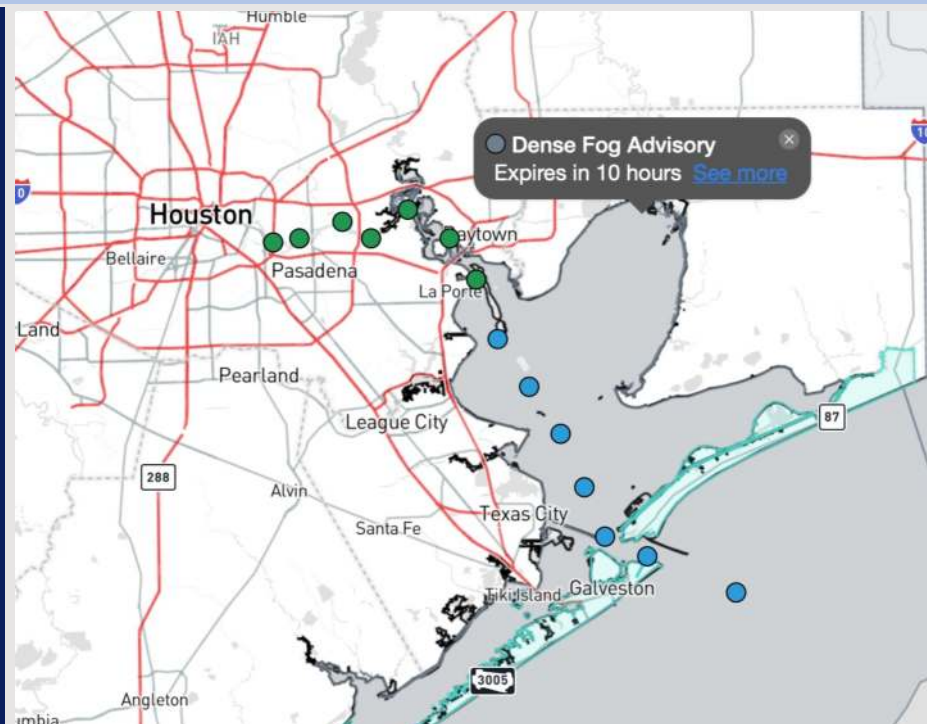
Updated: 11:30 PM CT

Saturday, March 29, 2025

Forecaster: Tyler Riggles

Weather Headlines

- Light showers and pockets of drizzle will be possible throughout the PM today.
- **Patchy sea fog risks will continue through 3 PM. See visibility slide for more info!**
- Monitoring for sea fog risks to return Monday afternoon, however confidence is low in this risk. See visibility slide for more info!



Current Radar 11:28 PM CT

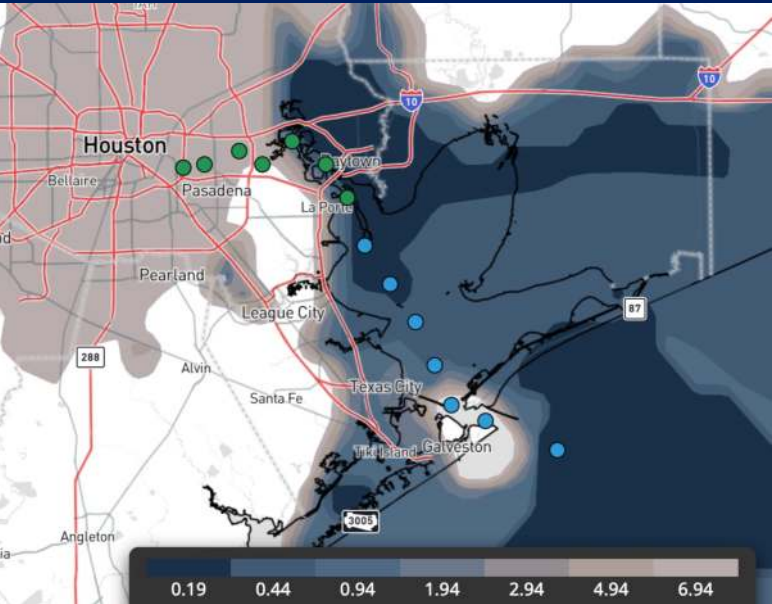
As always, please do not hesitate to reach out to us with any forecast questions at **(317)-560-8122**. Press 1 for forecast questions.

You can also access real-time forecast updates and 24/7 meteorological chat assistance on your [Clarity](#) app. Click [here](#) for login assistance.

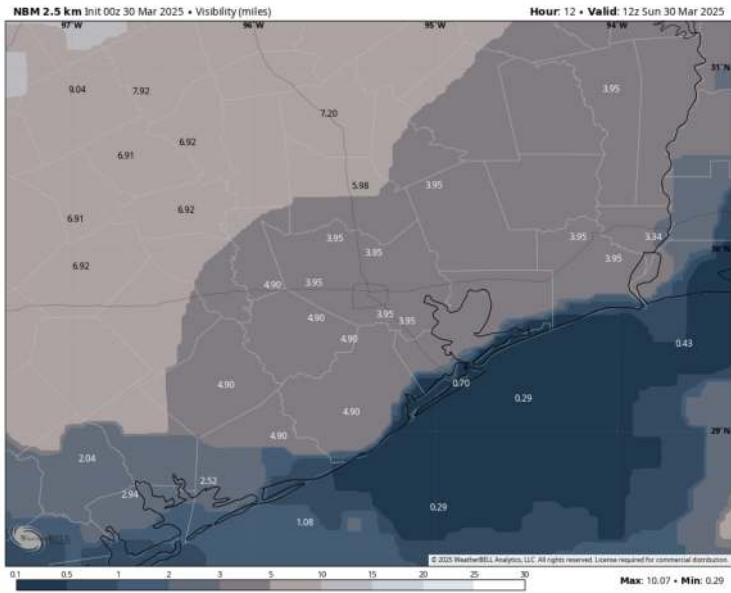


Houston Pilots Visibility Report

CURRENT VISIBILITY (11 PM CT)



7 AM CT SUN VISIBILITY



Confidence

Above
Normal

Below
Normal

TIMEFRAME DISCUSSED

CURRENT - 3 PM SUN

THREAT

Low-Med

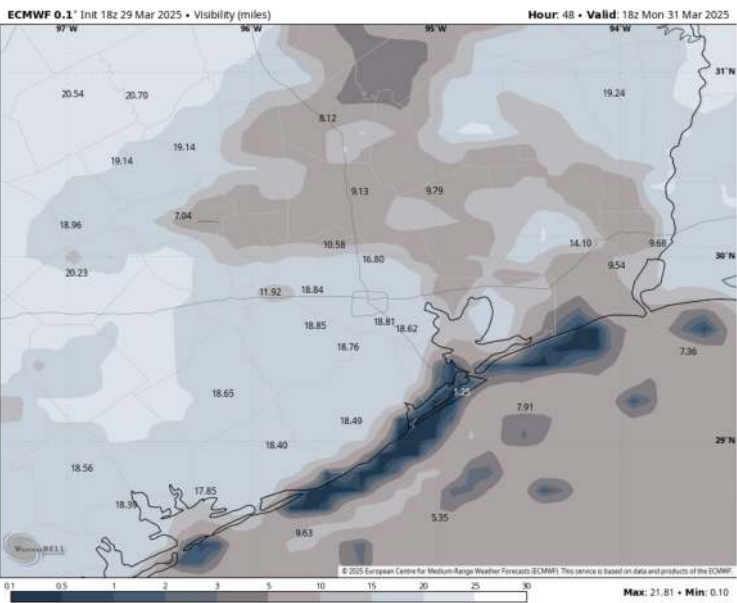
Patchy sea fog risks will continue to be in play for **all Stations** over the coming hours. **Stations N of Morgan's Point** will likely see the patchiest risks, with brief periods of improved visibility. Visibilities of less than 1 mile will be in play.

After 4 AM, sea fog risks will fully clear out **for Stations North of Station 51/52**.

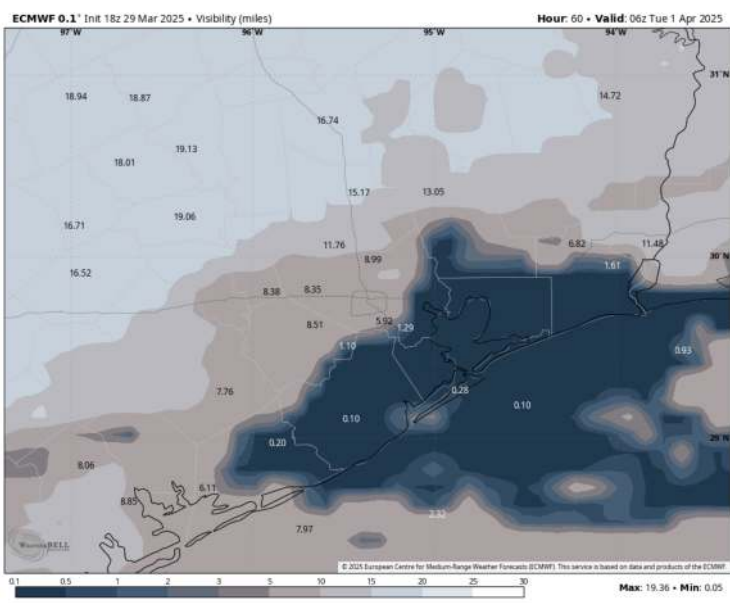
Patchy sea fog will remain in play for **Station 51/52 through the Boarding Station** until 3 PM, after which time sea fog is expected to clear out for all Stations until Monday.

Houston Pilots Visibility Report

1 PM CT MON VISIBILITY



2 AM CT TUE VISIBILITY



Confidence

Above
Normal

Below
Normal

TIMEFRAME
DISCUSSED

THREAT

12 PM MON – 8 AM TUE

Low-Med

As a front stalls along the coastline, patchy sea fog risks are expected to form over Stations 25/26, 11/12 and the Boarding Station MON afternoon. Visibilities of 1-2 miles will be in play.

Patchy risks are expected to then slowly drift North into the bay after 4 PM, affecting Stations S of Morgan's Point with 1-2-mile visibilities.

After 12 AM TUE, fog risks are expected to expand further and become denser, affecting all Stations with visibilities of less than 1 mile.

Visibilities are expected to quickly improve for all Stations after 8 AM TUE as sea fog clears. Confidence is low on exact start and end times.

Houston Pilots Extended Range Visibility Report



Wednesday 4/2/25

No fog concerns for Wednesday.

Forecast Confidence



Friday 4/4/25

No fog concerns for Friday.

Forecast Confidence



Thursday 4/3/25

No fog concerns for Thursday.

Forecast Confidence



Chance for Fog

Wednesday AM	Unlikely
Wednesday PM	Unlikely
Thursday AM	Unlikely
Thursday PM	Unlikely
Friday AM	Unlikely
Friday PM	Unlikely

Houston Pilots Visibility Chart (miles)



Forecast Confidence

Above
Normal

Below
Normal

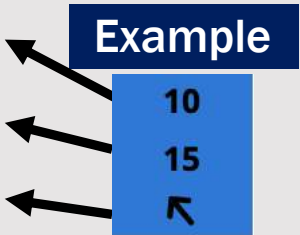
Visibility	Sun 12 am	Sun 1 am	Sun 2 am	Sun 3 am	Sun 4 am	Sun 5 am	Sun 6 am	Sun 7 am	Sun 8 am	Sun 9 am	Sun 10 am	Sun 11 am	Sun 12 pm	Sun 1 pm	Sun 2 pm	Sun 3 pm	Sun 4 pm	Sun 5 pm	Sun 6 pm	Sun 7 pm	Sun 8 pm	Sun 9 pm	Sun 10 pm	Sun 11 pm
Houston Pilots N - 610 Bridge	4.9	3.9	3	3	3.9	0.5	2	3.9	3.9	2.9	3.9	4.9	6.9	6.9	9	7.9	6.9	6.9	7.9	7.9	6.9	6.9	5.9	4.9
Houston Pilots M - Kinder 1	4.9	3.9	3	3	3.9	0.5	2	3.9	3.9	2.9	3.9	4.9	6.9	7.9	9	7.9	6.9	6.9	7.9	7.9	6.9	6.9	5.9	4.9
Houston Pilots L - Greens Bayou	1.1	1.1	1.6	3	2.9	0.5	1.6	3.9	3.9	2.9	3.9	4.9	6.9	7.9	9	7.9	6.9	6.9	6.9	6.9	6.9	6.9	4.9	4.9
Houston Pilots K - Shell Crude	1.1	0.7	1.1	1.1	2.9	0.5	1.6	3.9	3.9	2.9	3.9	4.9	6.9	7.9	9	7.9	6.9	6.9	6.9	6.9	6.9	5.9	4.9	4.9
Houston Pilots J - Lynchburg Ferries	1.1	0.7	0.5	0.5	0.8	0.5	1.6	3.9	3.9	2.9	3.9	4.9	6.9	4.9	6.9	6.9	6.9	5.9	6.9	6.9	6.9	5.9	4.9	3.9
Houston Pilots I - Exxon 3	0.7	0.5	0.5	0.2	0.3	0.3	0.8	2.5	3.9	2.9	3.9	4.9	6.9	3.9	2	2.9	3.9	3.9	4.9	4.9	4.9	4.9	3.9	2.9
Houston Pilots H - Morgans Point	0.7	0.5	0.5	0.2	0.3	0.3	0.3	2	3.9	2.9	3.9	4.9	4.9	1.1	2	2.9	3.9	3.9	4.9	4.9	4.9	3.9	3.9	2.9
Houston Pilots G - 75/76	0.5	0.2	0.5	0.2	0.3	0.3	0.3	0.8	1.1	1.1	0.8	2.9	1.1	1.1	1.1	1.6	2	2.5	2.9	2.9	2.5	2	1.6	1.6
Houston Pilots F - 63/64	0.5	0.2	0.2	0.2	0.3	0.3	0.3	0.5	0.8	1.1	0.5	1.6	0.3	1.1	1.1	1.1	2	2.5	2.5	2.9	2.5	2	1.6	0.7
Houston Pilots E - 51/52	0.5	0.2	0.2	0.2	0.3	0.3	0.3	0.3	0.3	0.5	0.3	0.3	0.3	1.1	0.5	0.8	1.1	1.1	2	2.5	1.1	1.1	0.8	0.2
Houston Pilots D - 37/38	0.5	0.2	0.2	0.2	0.3	0.3	0.3	0.3	0.3	0.3	0.3	0.3	0.3	1.1	0.5	0.8	1.1	1.1	2	2.5	1.1	1.1	0.8	0.2
Houston Pilots C - 25/26	0.5	0.2	0.2	0.2	0.3	0.3	0.3	0.3	0.3	0.3	0.1	0.3	0.3	0.5	0.5	1.1	1.1	2.5	2	1.6	1.1	1.1	0.8	0.2
Houston Pilots B - 11/12	0.5	0.2	0.2	0.2	0.3	0.3	0.3	0.3	0.3	0.3	0.1	0.3	0.3	0.5	0.5	1.1	1.1	2.5	2	1.6	1.1	1.1	0.8	0.2
Houston Pilots A - 1 & 2 Bravo	0.5	0.5	0.2	0.2	0.3	0.3	0.3	0.3	0.3	0.3	0.1	0.3	0.3	0.5	0.5	1.1	1.1	2	2	1.6	1.1	1.1	0.8	0

NOTE: This is automated data that may/may not agree with the official BAM thinking that's found on the daily slides or special visibility report slides. This data should be used as a guide only

Houston Pilots Wind Chart



Sustained wind 10 Knots
Gusts 15 Knots
Wind from the SE



Wind	Sun 12 am	Sun 1 am	Sun 2 am	Sun 3 am	Sun 4 am	Sun 5 am	Sun 6 am	Sun 7 am	Sun 8 am	Sun 9 am	Sun 10 am	Sun 11 am	Sun 12 pm	Sun 1 pm	Sun 2 pm	Sun 3 pm	Sun 4 pm	Sun 5 pm	Sun 6 pm	Sun 7 pm	Sun 8 pm	Sun 9 pm	Sun 10 pm	Sun 11 pm
Houston Pilots N - 610 Bridge	8	7	6	6	6	6	6	5	5	5	6	7	8	9	10	12	12	12	12	10	10	9	9	8
	17	15	14	14	13	13	12	10	10	10	12	14	16	18	21	22	22	22	23	21	20	17	16	16
Houston Pilots M - Kinder 1	8	7	6	6	6	6	6	5	5	5	6	7	8	9	10	12	12	12	12	10	10	9	9	7
	16	15	14	14	13	13	12	10	10	10	12	14	16	18	21	22	22	22	23	22	20	17	16	15
Houston Pilots L - Greens Bayou	8	7	6	6	6	6	6	5	5	5	6	6	8	9	10	12	12	12	12	10	10	9	8	7
	16	15	14	13	13	12	12	10	10	10	12	13	16	18	20	21	22	22	23	21	20	17	16	15
Houston Pilots K - Shell Crude	8	7	6	6	6	6	6	5	5	6	6	7	8	9	10	12	12	12	12	10	10	9	8	7
	16	15	14	13	13	12	12	10	10	10	12	13	16	18	20	21	22	22	23	21	20	17	16	15
Houston Pilots J - Lynchburg Ferries	8	7	6	6	6	6	5	5	5	5	6	6	8	9	10	12	12	12	12	10	10	9	8	7
	16	14	14	13	13	12	10	10	9	10	12	13	15	18	20	21	22	22	22	21	20	17	16	15
Houston Pilots I - Exxon 3	10	10	9	8	8	8	7	7	6	7	7	8	9	10	12	13	13	13	14	13	13	12	12	10
	17	15	15	14	14	13	12	12	10	12	12	13	16	17	20	21	22	22	22	22	20	18	17	16
Houston Pilots H - Morgans Point	10	9	9	8	8	8	7	7	6	7	7	8	9	10	12	13	13	13	13	13	13	12	10	9
	16	15	15	14	14	13	12	12	10	12	12	13	16	17	20	21	22	22	22	21	20	17	16	15
Houston Pilots G - 75/76	12	10	10	10	9	9	8	8	8	8	8	9	10	12	13	13	14	14	14	14	13	13	12	10
	17	16	16	15	15	14	14	13	13	13	14	14	17	18	21	22	22	22	23	22	20	18	17	16
Houston Pilots F - 63/64	12	10	10	10	9	9	8	8	8	8	8	9	10	12	13	13	14	13	14	13	13	12	12	10
	17	16	16	15	15	15	14	14	13	14	14	14	16	18	21	21	22	22	22	21	20	17	16	16
Houston Pilots E - 51/52	12	10	10	10	9	9	9	8	8	8	8	9	10	10	12	12	13	13	13	13	13	12	12	10
	17	16	16	15	15	15	14	14	14	14	14	14	16	17	20	20	21	22	21	20	18	17	16	16
Houston Pilots D - 37/38	10	10	10	10	9	9	9	8	8	8	8	8	10	10	12	12	12	13	13	13	12	12	10	10
	17	16	16	15	15	15	14	14	14	14	13	14	16	17	18	20	20	21	20	18	18	16	16	15
Houston Pilots C - 25/26	10	10	10	10	9	9	8	8	8	8	8	8	9	10	10	12	12	12	12	12	12	12	10	9
	16	16	16	15	15	15	14	14	14	14	13	13	15	16	17	18	18	20	18	17	17	16	15	15
Houston Pilots B - 11/12	10	10	9	9	8	8	8	8	8	8	8	8	9	10	10	12	12	10	10	10	10	9	9	9
	16	15	15	15	15	14	14	14	14	13	13	13	14	15	17	17	17	17	17	17	16	15	14	15
Houston Pilots A - 1 & 2 Bravo	12	12	10	10	10	10	10	9	10	9	9	9	9	10	10	10	10	10	10	10	10	12	12	12
	17	17	17	15	15	16	15	15	15	15	14	14	15	15	16	16	16	16	17	17	17	16	16	16

NOTE: This is automated data that may/may not agree with the official BAM thinking that's found on the daily slides.
This data should be used as a guide only.

Houston Pilots: SUN. 3/30/2025

Forecast Discussion

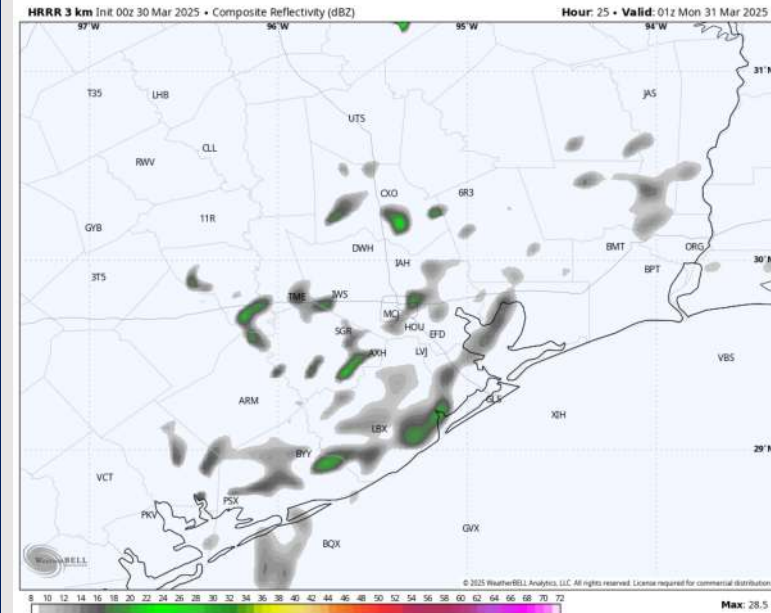
Precip: Scattered light showers and drizzle will be in play for all Stations after 3 PM and will linger through the rest of the day.

Wind: Winds will be out of the SE throughout the day. **N of Morgan's Point:** Winds will be at 5 - 10 kts throughout the day. **S of Morgan's Point:** Winds will be at 8-14kts for the entire day.

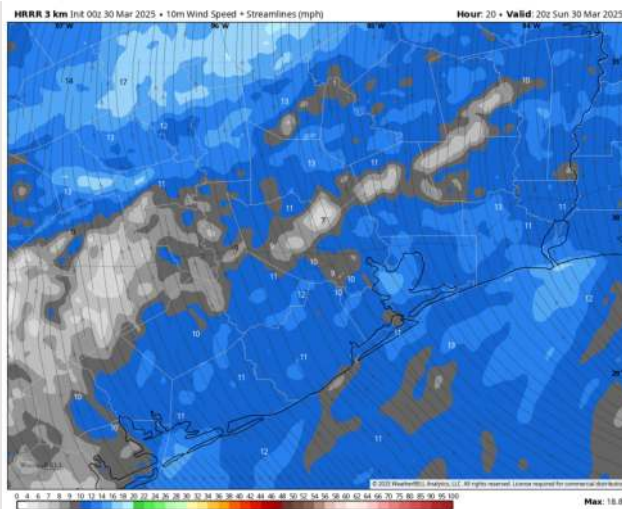
High Temps: **N of Morgan's Point:** Low 80s F. **S of Morgan's Point:** Mid to upper 70s F.

Visibility: Monitoring risks for sea fog to continue through the early afternoon. **See visibility slide for more info!**

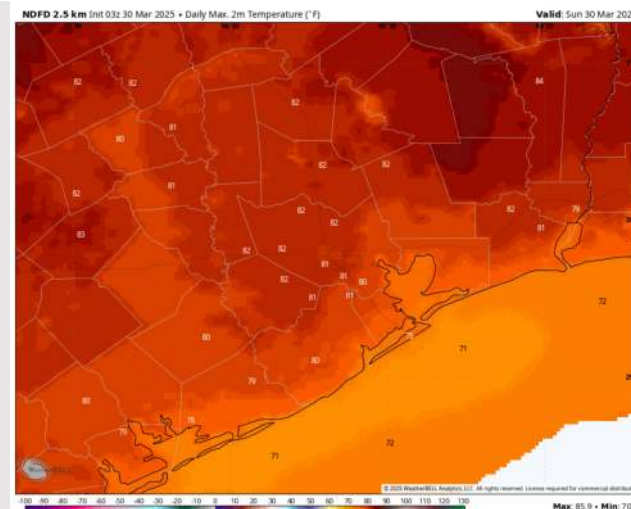
Precip Image: 8 PM CT



Wind Speed:
3 PM CT



High Temps
Today



Houston Pilots: MON. 3/31/2025

Forecast Discussion

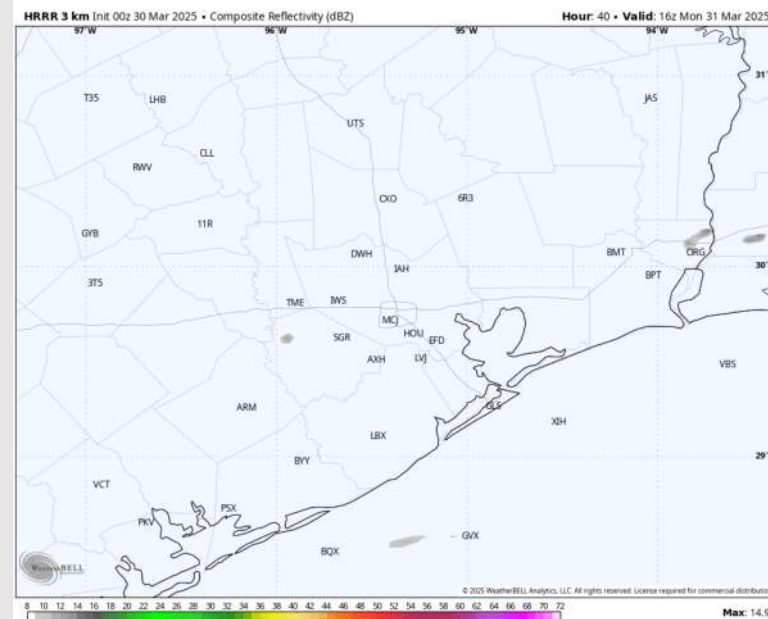
Precip: Favoring dry conditions for Monday.

Wind: Winds will be out of the SSW through 7 AM, briefly becoming variable through 12 PM. After that time, a boundary is expected to stall along the shoreline, keeping winds N of 25/26 out of the NNW and winds S of 25/26 out of the SSE. **N of Morgan's Point:** Winds will be at 4 - 10 kts throughout the day. **S of Morgan's Point:** Winds will be at 2-8 kts throughout the day Sunday.

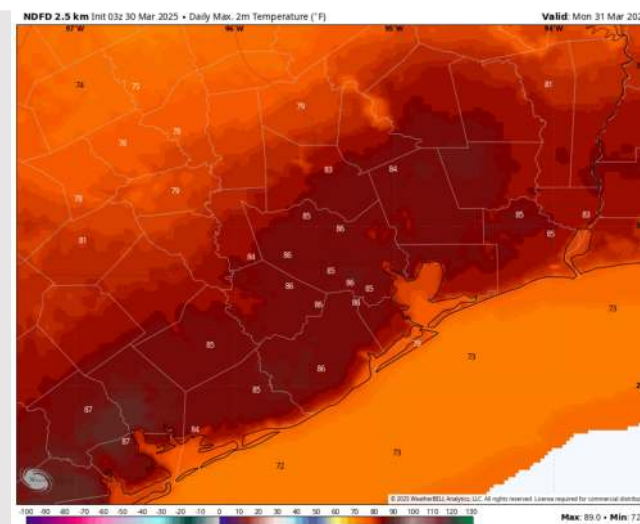
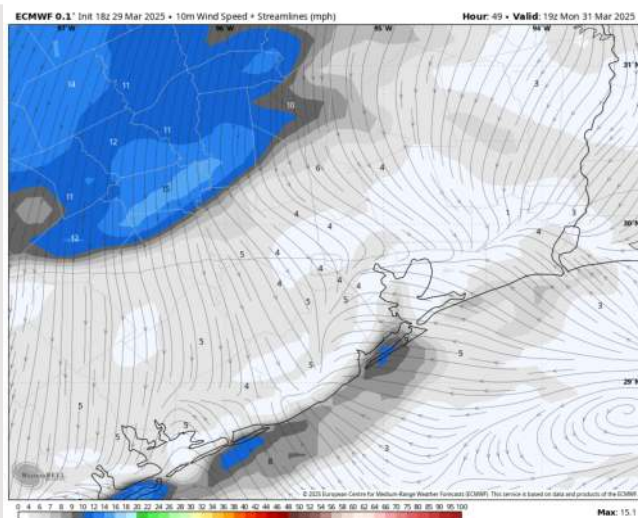
High Temps: **N of Morgan's Point:** Mid to low 80s F. **S of Morgan's Point:** Upper 70s F.

Visibility: Monitoring a low-end sea fog risk for Stations S of Morgan's Point after 12 PM.

Precip Image: 11 AM CT



Wind Speed
2 PM CT



High Temps
Monday

Houston Pilots: TUE. 4/1/2025

Forecast Discussion

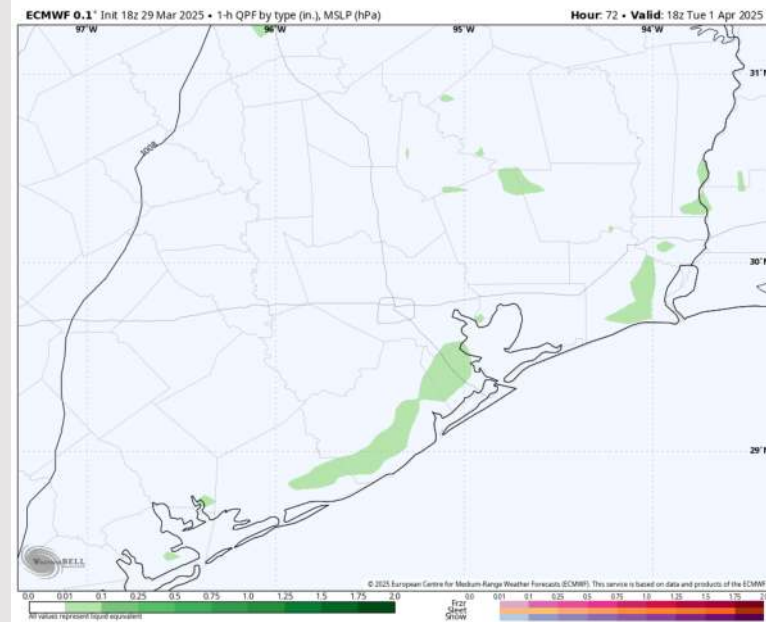
Precip: A few hit/miss light showers will be possible (30%) for all stations from 11 AM to 6 PM.

Wind: Winds will be out of the SE throughout the day. **N of Morgan's Point:** Winds will be at 3 – 8 kts through 12 PM, increasing to 5 – 10 kts after that time. **S of Morgan's Point:** Winds will be at 3 – 8 kts through 12 PM, increasing to 7 – 12 kts after that time. Winds will then increase again to 10 – 15 kts after 8 PM. **Wind gusts of 20 – 25 kts in play for all Stations after 12 PM.**

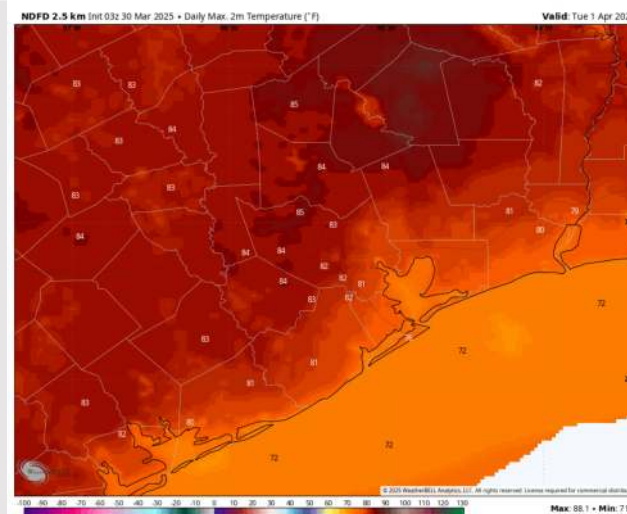
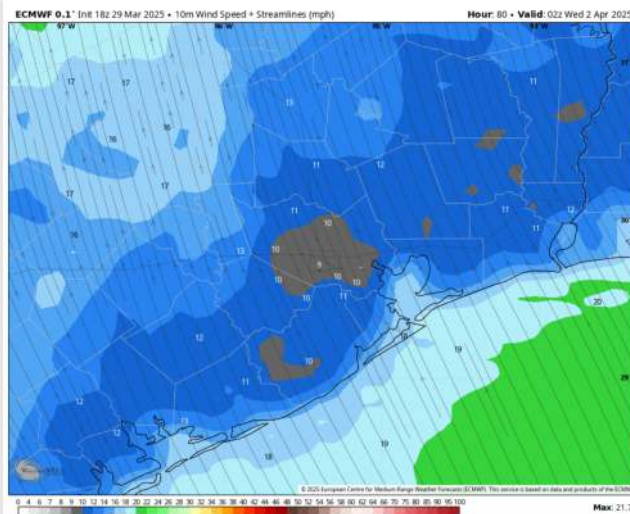
High Temps: **N of Morgan's Point:** Low 80s F. **S of Morgan's Point:** Mid - High 70s F.

Visibility: Monitoring a low-end risk for sea fog to linger into Tuesday AM. Confidence is low.

Precip Image: 1 PM CT



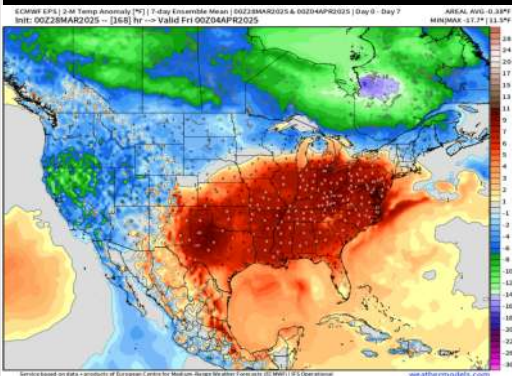
Wind Speed:
9 PM CT



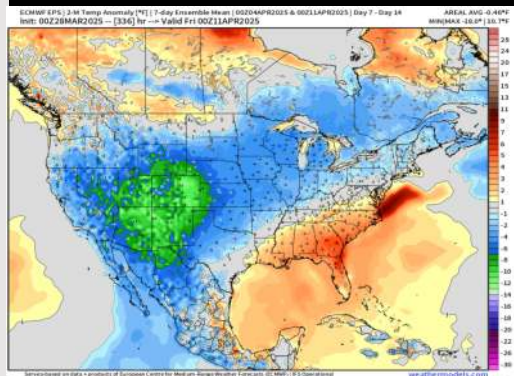
High Temps
Tuesday

Houston Pilots: 3/30/25

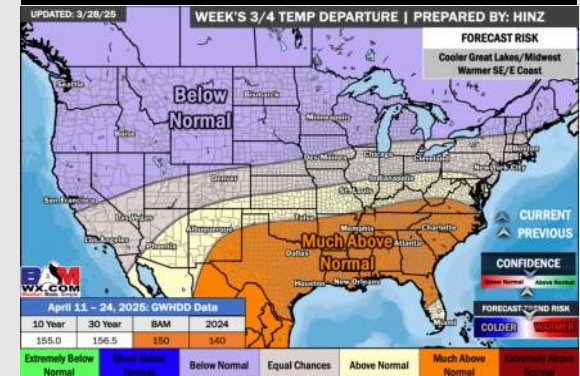
Next 7 Day Temperature Departure




8-14 Day Temperature Departure



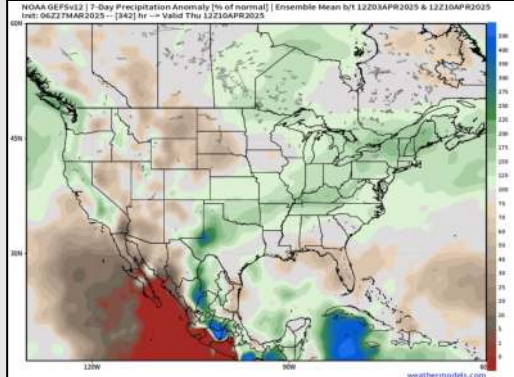
15-30 Day Temperature Departure



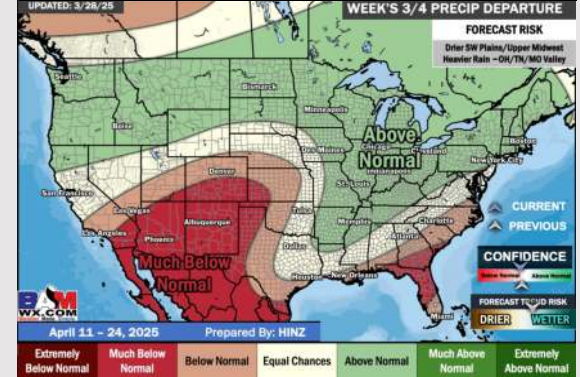
Next 7 Day Total Precipitation



8-14 Day % of Average Precip.



15-30 Day % of Average Precip.



- Temps are expected to be much above normal for the next 7 days. Rain chances continue into the weekend, with several inches of rainfall possible.
- Slightly above normal temps and near normal rainfall are expected for week 2.
- Much above normal temperatures and below normal precipitation chances are expected for the weeks $\frac{3}{4}$ timeframe.