

# Houston Pilots Forecast Package



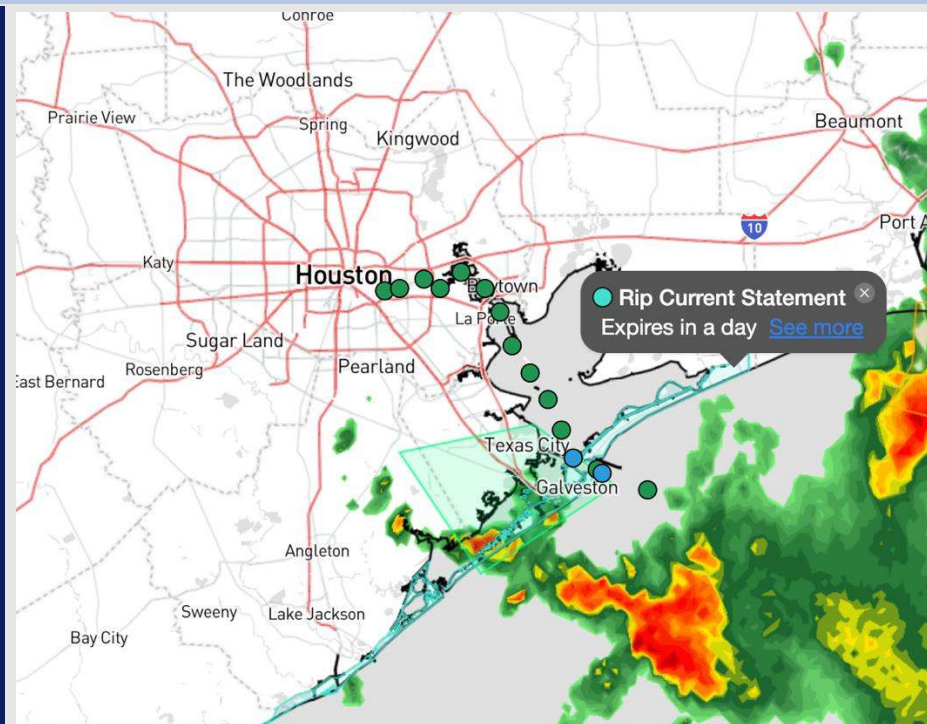
Updated: 12:00 PM CT

Saturday, March 29, 2025

Forecaster: Adam Feick

## Weather Headlines

- Brief periods of heavy rain will come to an end this evening.
- Light showers and pockets of drizzle will be possible throughout the day Sunday.
- Monitoring for sea fog risks to return on Monday, however confidence is low in this risk.



**Current Radar 11:43 AM CT**

As always, please do not hesitate to reach out to us with any forecast questions at **(317)-560-8122**. Press 1 for forecast questions.

You can also access real-time forecast updates and 24/7 meteorological chat assistance on your [Clarity](#) app. Click [here](#) for login assistance.




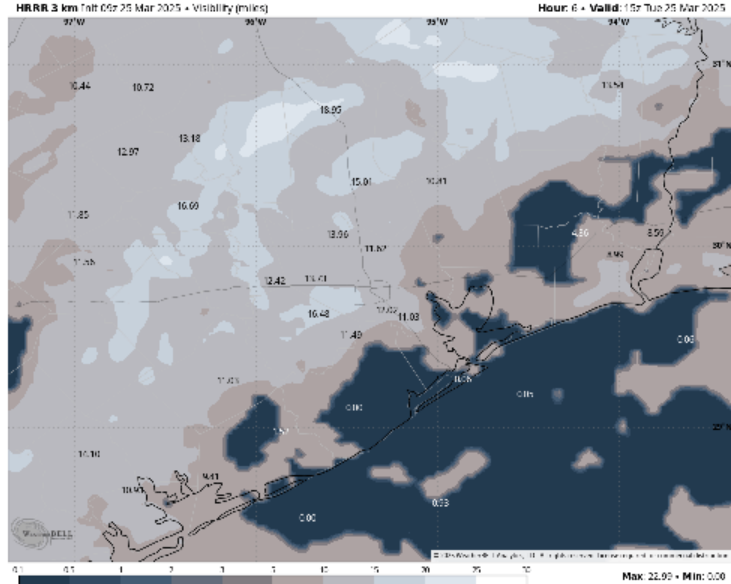
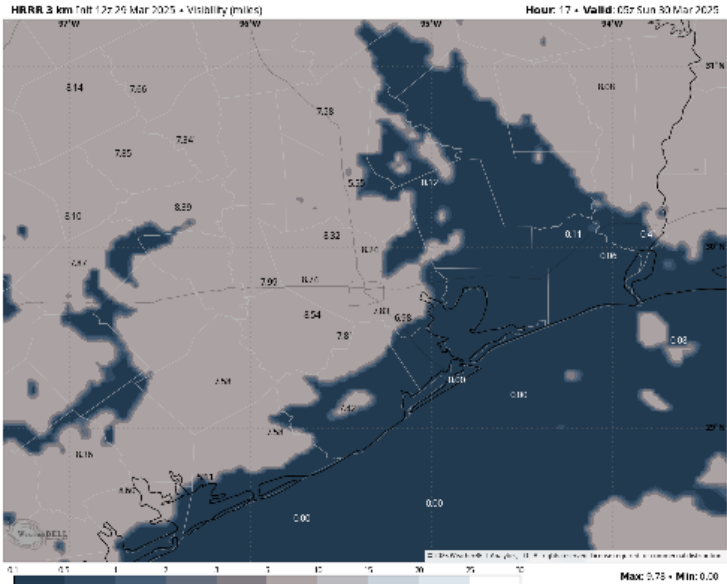
# Houston Pilots Visibility Report



12 AM CT SUN VISIBILITY

11 AM CT SUN VISIBILITY

Confidence



TIMEFRAME DISCUSSED	THREAT
12 AM – 3 PM SUN	MED

Watching for sea fog to form come midnight **impacting all stations with visibilities of 0.5 -1 miles through 4 AM**. A few isolated pockets of fog dropping visibility to less than 0.5 mile cannot be ruled out.

After 4 AM, the sea fog will quickly clear out **for stations north of station 51/52**

Patchy sea fog will remain in play for **Station 51/52 through the boarding station** until 3 PM then fog will be out of all stations until Monday

# Houston Pilots Extended Range Visibility Report



## Tuesday 4/1/25

Monitoring a low-end risk for sea fog to linger into Tuesday AM. Confidence is low.

### Forecast Confidence



## Thursday 4/3/25

No fog concerns for Thursday.

### Forecast Confidence



## Wednesday 4/2/25

No fog concerns for Wednesday.

### Forecast Confidence



## Chance for Fog

Tuesday AM	Low-End
Tuesday PM	Unlikely
Wednesday AM	Unlikely
Wednesday PM	Unlikely
Thursday AM	Unlikely
Thursday PM	Unlikely

# Houston Pilots Visibility Chart (miles)



Visibility	Sat 1 pm	Sat 2 pm	Sat 3 pm	Sat 4 pm	Sat 5 pm	Sat 6 pm	Sat 7 pm	Sat 8 pm	Sat 9 pm	Sat 10 pm	Sat 11 pm	Sun 12 am	Sun 1 am	Sun 2 am	Sun 3 am	Sun 4 am	Sun 5 am	Sun 6 am	Sun 7 am	Sun 8 am	Sun 9 am	Sun 10 am	Sun 11 am	Sun 12 pm
Houston Pilots N - 610 Bridge	10	10	10	10	10	10	10	10	10	10	9	6.9	6.9	3.9	2	1.6	1.1	1.1	1.1	1.1	0.8	1.6	3.9	5.9
Houston Pilots M - Kinder 1	10	10	10	10	10	10	10	10	10	10	9	4.9	6.9	3.9	2.9	1.6	1.1	1.1	0.8	0.8	0.5	1.6	3.9	5.9
Houston Pilots L - Greens Bayou	10	10	10	10	10	10	10	10	10	10	6.9	4.9	6.9	3.9	2.9	1.6	0.8	0.8	0.8	0.5	0.5	1.6	3.9	4.9
Houston Pilots K - Shell Crude	10	10	10	10	10	10	10	10	10	10	6.9	4.9	6.9	3.9	2.9	1.6	0.8	0.8	0.8	0.5	0.5	1.6	3.9	4.9
Houston Pilots J - Lynchburg Ferries	10	10	10	10	10	10	10	10	10	7.9	5.9	3.9	2.9	3.9	2.9	2	0.8	0.8	0.8	0.8	0.5	1.6	3.9	4.9
Houston Pilots I - Exxon 3	10	10	10	10	10	10	10	10	10	4.9	2.9	3.9	0.8	1.1	0.5	0.5	0.3	0.5	0.5	0.5	0.3	0.5	2.5	3.9
Houston Pilots H - Morgans Point	10	10	10	10	10	10	10	10	10	4.9	2.9	1.6	0.8	1.1	0.5	0.5	0.3	0.5	0.5	0.5	0.3	0.5	2.5	3.9
Houston Pilots G - 75/76	10	10	10	10	10	10	10	10	10	0.8	2.9	1.6	0.5	0.5	0.5	0.5	0.3	0.5	0.5	0.5	0.3	0.5	2.5	8
Houston Pilots F - 63/64	10	10	10	10	10	10	10	10	10	0.8	2.9	1.6	0.5	0.5	0.5	0.5	0.3	0.5	0.5	0.5	0.3	0.5	2.5	8
Houston Pilots E - 51/52	10	10	10	10	10	10	10	10	0.5	0.5	1.1	0.8	0.5	0.5	0.5	0.5	0.3	0.5	0.5	0.5	0.3	0.5	1.6	5
Houston Pilots D - 37/38	10	10	10	10	10	10	10	9	0.5	0.5	2.9	0.8	0.5	0.5	0.5	0.5	0.3	0.5	0.5	0.5	0.3	0.5	1.1	2.5
Houston Pilots C - 25/26	10	10	10	10	10	10	10	7.9	0.5	0.5	4.9	0.8	0.5	0.5	0.5	0.5	0.3	0.5	0.5	0.5	0.3	0.5	1.1	1.1
Houston Pilots B - 11/12	10	10	10	10	10	10	6.9	1.1	0.5	0.5	4.9	0.5	0.5	0.5	0.8	0.5	0.5	0.5	0.5	0.5	0.5	0.5	1.1	0.2
Houston Pilots A - 1 & 2 Bravo	10	7.9	10	10	10	6.9	2	0.8	0.5	0.5	1.1	0.5	0.3	0.5	0.8	0.8	0.5	0.5	0.8	0.8	0.5	0.5	0.7	0.2

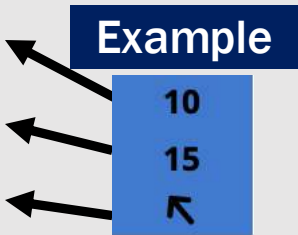
**NOTE: This is automated data that may/may not agree with the official BAM thinking that's found on the daily slides or special visibility report slides. This data should be used as a guide only**



# Houston Pilots Wind Chart



Sustained wind 10 Knots  
Gusts 15 Knots  
Wind from the SE



Wind	Sat 1 pm	Sat 2 pm	Sat 3 pm	Sat 4 pm	Sat 5 pm	Sat 6 pm	Sat 7 pm	Sat 8 pm	Sat 9 pm	Sat 10 pm	Sat 11 pm	Sun 12 am	Sun 1 am	Sun 2 am	Sun 3 am	Sun 4 am	Sun 5 am	Sun 6 am	Sun 7 am	Sun 8 am	Sun 9 am	Sun 10 am	Sun 11 am	Sun 12 pm
Houston Pilots N - 610 Bridge	8 15 ↗	8 16 ↗	8 16 ↗	8 16 ↗	8 16 ↗	9 17 ↗	10 18 ↗	10 18 ↗	9 18 ↗	8 18 ↗	8 17 ↗	8 17 ↗	8 16 ↗	7 15 ↗	7 15 ↗	6 14 ↗	6 14 ↗	6 13 ↗	6 12 ↗	5 10 ↗	6 12 ↗	6 13 ↗	7 15 ↗	8 16 ↗
Houston Pilots M - Kinder 1	8 15 ↗	8 16 ↗	8 16 ↗	8 16 ↗	8 16 ↗	9 17 ↗	10 18 ↗	10 18 ↗	9 18 ↗	8 18 ↗	8 17 ↗	8 17 ↗	8 16 ↗	7 15 ↗	7 15 ↗	6 14 ↗	6 13 ↗	6 13 ↗	6 12 ↗	5 10 ↗	6 12 ↗	6 13 ↗	7 15 ↗	8 16 ↗
Houston Pilots L - Greens Bayou	8 15 ↗	8 16 ↗	8 16 ↗	8 16 ↗	9 16 ↗	9 17 ↗	10 18 ↗	10 18 ↗	9 18 ↗	8 17 ↗	8 17 ↗	8 17 ↗	8 16 ↗	7 15 ↗	6 14 ↗	6 14 ↗	6 13 ↗	6 13 ↗	6 12 ↗	5 10 ↗	6 12 ↗	6 13 ↗	7 15 ↗	8 16 ↗
Houston Pilots K - Shell Crude	8 16 ↗	8 16 ↗	8 16 ↗	9 16 ↗	9 16 ↗	10 17 ↗	10 18 ↗	10 18 ↗	9 18 ↗	8 17 ↗	8 17 ↗	8 16 ↗	8 16 ↗	7 15 ↗	7 14 ↗	6 14 ↗	6 13 ↗	6 13 ↗	6 12 ↗	5 10 ↗	6 12 ↗	6 13 ↗	7 15 ↗	8 16 ↗
Houston Pilots J - Lynchburg Ferries	8 16 ↗	8 16 ↗	8 16 ↗	9 16 ↗	9 16 ↗	9 17 ↗	10 18 ↗	9 18 ↗	9 18 ↗	8 17 ↗	8 16 ↗	8 16 ↗	7 15 ↗	7 15 ↗	6 14 ↗	6 13 ↗	6 13 ↗	6 12 ↗	5 10 ↗	5 10 ↗	6 12 ↗	6 13 ↗	7 14 ↗	8 15 ↗
Houston Pilots I - Exxon 3	9 16 ↗	9 16 ↗	10 17 ↗	10 17 ↗	10 17 ↗	12 18 ↗	13 20 ↗	13 20 ↗	13 18 ↗	12 18 ↗	10 17 ↗	10 17 ↗	10 16 ↗	10 16 ↗	9 15 ↗	8 14 ↗	8 14 ↗	8 13 ↗	7 12 ↗	7 12 ↗	7 12 ↗	8 13 ↗	8 15 ↗	9 16 ↗
Houston Pilots H - Morgans Point	9 16 ↗	9 16 ↗	10 17 ↗	10 17 ↗	10 17 ↗	12 18 ↗	13 20 ↗	13 18 ↗	12 18 ↗	12 17 ↗	10 17 ↗	10 17 ↗	10 16 ↗	9 15 ↗	9 15 ↗	8 14 ↗	8 14 ↗	8 13 ↗	7 12 ↗	7 12 ↗	7 12 ↗	8 13 ↗	8 15 ↗	9 16 ↗
Houston Pilots G - 75/76	10 17 ↗	10 17 ↗	10 18 ↗	10 18 ↗	12 18 ↗	13 20 ↗	13 21 ↗	13 20 ↗	13 18 ↗	13 18 ↗	12 17 ↗	12 17 ↗	12 17 ↗	10 16 ↗	10 16 ↗	10 16 ↗	9 15 ↗	9 14 ↗	8 14 ↗	8 13 ↗	8 13 ↗	8 14 ↗	9 15 ↗	10 17 ↗
Houston Pilots F - 63/64	10 17 ↗	10 17 ↗	10 18 ↗	10 18 ↗	12 18 ↗	13 20 ↗	13 20 ↗	13 18 ↗	13 18 ↗	12 18 ↗	12 17 ↗	12 17 ↗	12 17 ↗	10 16 ↗	10 16 ↗	10 16 ↗	10 15 ↗	9 15 ↗	8 14 ↗	8 14 ↗	8 14 ↗	9 14 ↗	9 15 ↗	10 16 ↗
Houston Pilots E - 51/52	10 16 ↗	10 17 ↗	10 17 ↗	10 17 ↗	10 17 ↗	12 18 ↗	13 18 ↗	13 18 ↗	12 17 ↗	12 17 ↗	12 17 ↗	12 17 ↗	10 16 ↗	10 16 ↗	10 16 ↗	10 16 ↗	10 15 ↗	9 15 ↗	8 14 ↗	8 14 ↗	8 14 ↗	9 14 ↗	9 15 ↗	10 16 ↗
Houston Pilots D - 37/38	9 16 ↗	10 16 ↗	10 17 ↗	10 17 ↗	10 17 ↗	10 17 ↗	12 18 ↗	13 17 ↗	12 17 ↗	12 17 ↗	12 17 ↗	10 17 ↗	10 17 ↗	10 16 ↗	10 16 ↗	10 16 ↗	10 15 ↗	9 15 ↗	8 14 ↗	8 14 ↗	8 14 ↗	8 14 ↗	9 15 ↗	10 16 ↗
Houston Pilots C - 25/26	9 16 ↗	9 16 ↗	9 16 ↗	10 16 ↗	10 16 ↗	10 17 ↗	12 17 ↗	12 17 ↗	12 17 ↗	10 16 ↗	10 16 ↗	10 16 ↗	10 16 ↗	10 16 ↗	10 16 ↗	10 16 ↗	10 15 ↗	9 15 ↗	8 14 ↗	8 14 ↗	8 14 ↗	8 14 ↗	9 15 ↗	10 16 ↗
Houston Pilots B - 11/12	9 15 ↗	9 15 ↗	9 15 ↗	9 15 ↗	9 15 ↗	10 16 ↗	10 16 ↗	10 16 ↗	10 16 ↗	10 16 ↗	10 16 ↗	10 16 ↗	10 16 ↗	10 16 ↗	9 15 ↗	9 15 ↗	9 15 ↗	8 15 ↗	8 14 ↗	8 14 ↗	8 13 ↗	8 13 ↗	9 14 ↗	10 15 ↗
Houston Pilots A - 1 & 2 Bravo	9 15 ↗	9 14 ↗	8 14 ↗	8 14 ↗	9 15 ↗	10 16 ↗	10 16 ↗	12 17 ↗	12 17 ↗	12 17 ↗	12 17 ↗	12 17 ↗	12 17 ↗	12 17 ↗	10 17 ↗	10 17 ↗	10 16 ↗	10 16 ↗	10 15 ↗	10 15 ↗	10 15 ↗	9 15 ↗	9 14 ↗	9 15 ↗

**NOTE:** This is automated data that may/may not agree with the official BAM thinking that's found on the daily slides.  
This data should be used as a guide only.

# Houston Pilots: SAT. 3/29/2025

## Forecast Discussion

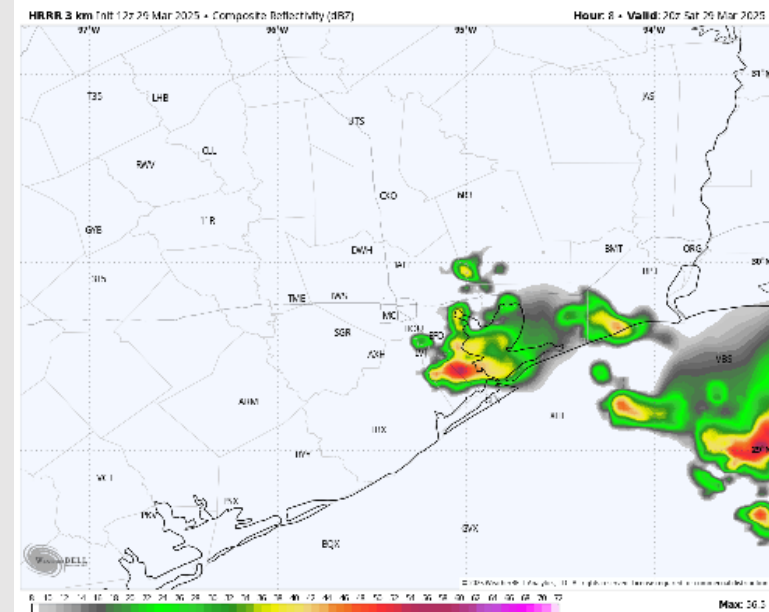
**Precip:** A few scattered showers will be possible (40%) for all stations through 5 PM.

**Wind:** Winds will be out of the SE through the rest of the day. **N of Morgan's Point:** Winds will be at 3 – 8 kts through the rest of the day. **S of Morgan's Point:** Winds will be at 8 – 13 kts through the rest of the day.

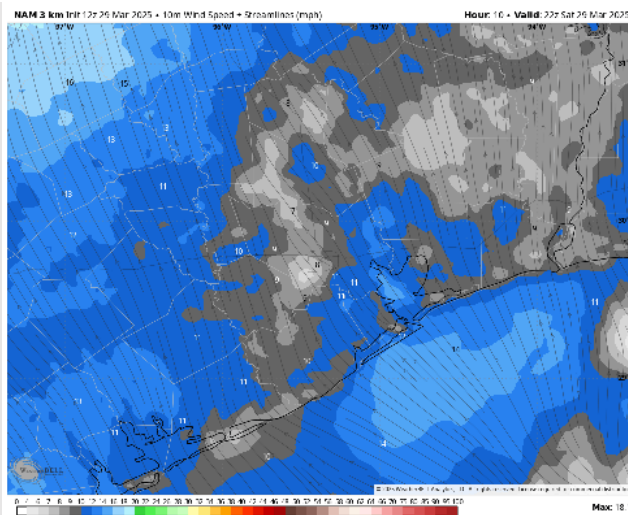
**Low Temps:** **N of Morgan's Point:** Lower 70s F. **S of Morgan's Point:** Upper 60s F.

**Visibility:** No fog concerns for today.

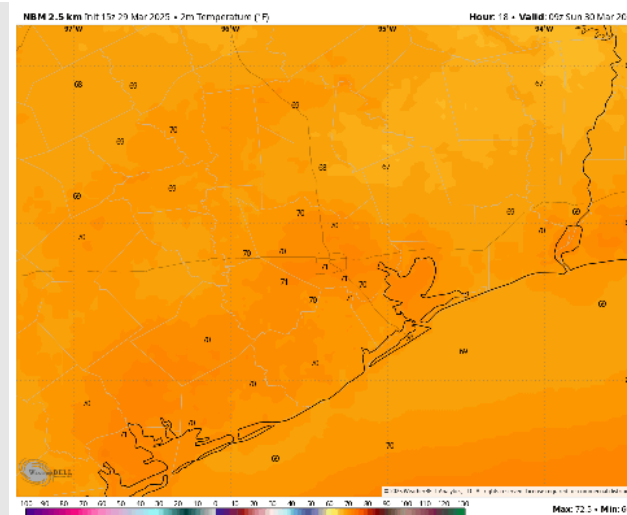
## Precip Image: 3 PM CT



**Wind Speed:**  
5 PM CT



**Low Temps**  
**SUN AM**



# Houston Pilots: SUN. 3/30/2025

## Forecast Discussion

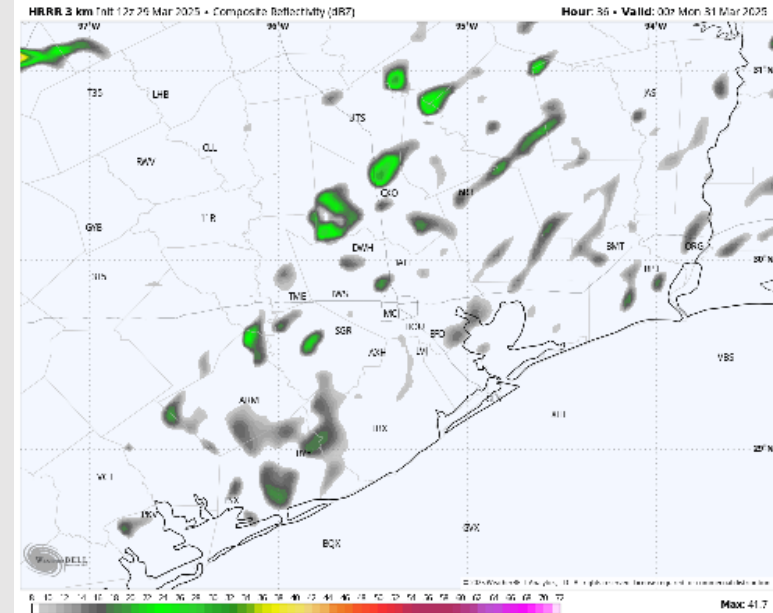
**Precip:** Scattered light showers and drizzle will be in play for all Stations after 3 PM and will linger through the rest of the day on Sunday.

**Wind:** Winds will be out of the SE for all of Sunday. **N of Morgan's Point:** Winds will be at 5 - 10 kts throughout the day Sunday. **S of Morgan's Point:** Winds will be at 8-14kts for the entire day.

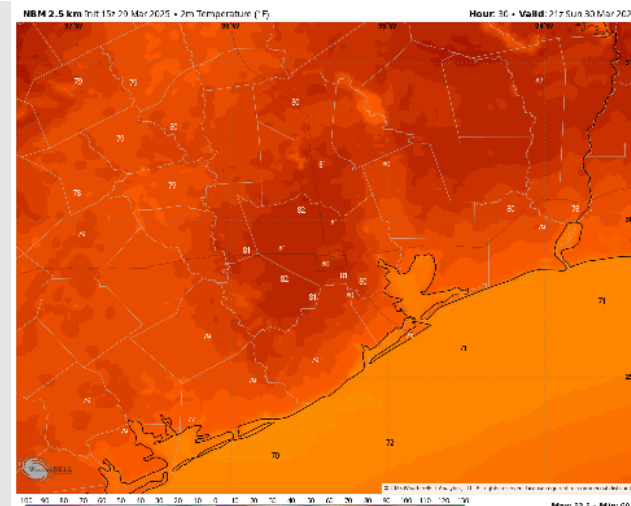
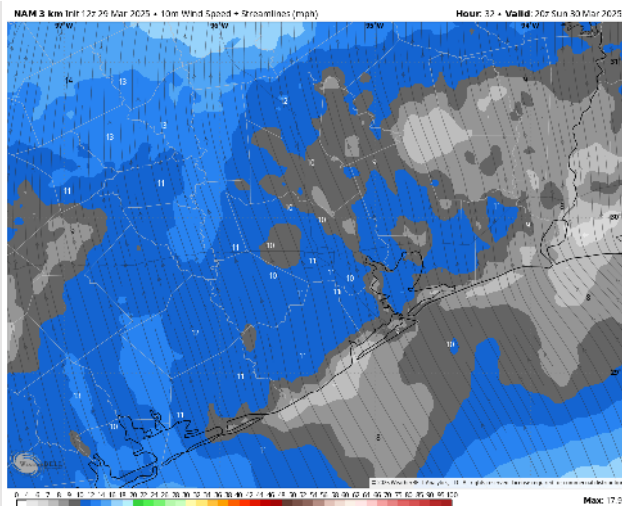
**High Temps:** **N of Morgan's Point:** Low 80s F. **S of Morgan's Point:** Mid to upper 70s F.

**Visibility:** Monitoring risk for sea fog check the visibility slide for details.

## Precip Image: 7 PM CT



**Wind Speed:**  
3 PM CT



**High Temps**  
**Sunday**



# Houston Pilots: MON. 3/31/2025

## Forecast Discussion

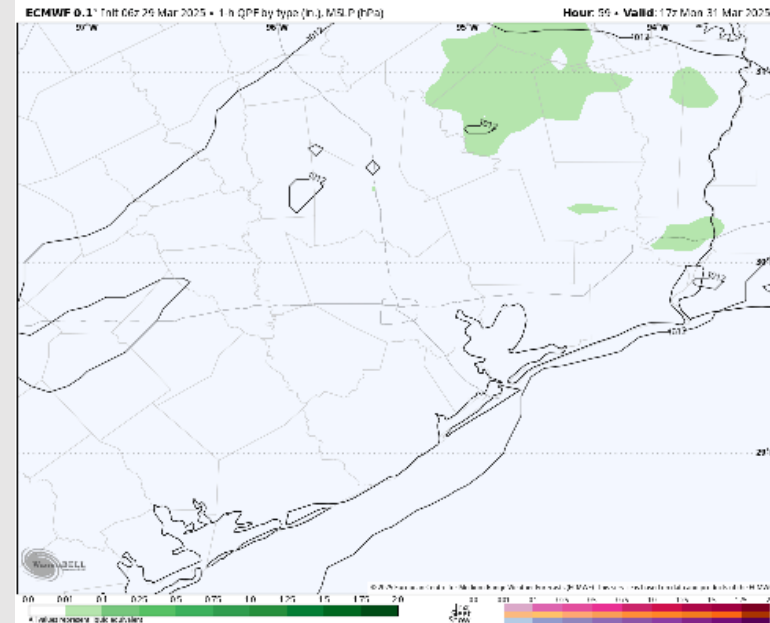
**Precip:** Favoring dry conditions for Monday.

**Wind:** Winds will be out of the SSW through 7 AM, briefly becoming variable through 12 PM. After that time, a boundary is expected to stall along the shoreline, keeping winds N of 25/26 out of the NNW and winds S of 25/26 out of the SSE. **N of Morgan's Point:** Winds will be at 4 - 10 kts throughout the day. **S of Morgan's Point:** Winds will be at 2-8 kts throughout the day Sunday.

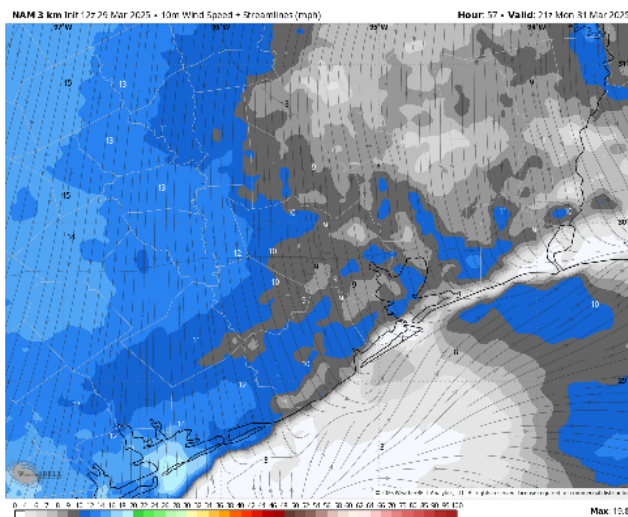
**High Temps:** **N of Morgan's Point:** Mid to low 80s F. **S of Morgan's Point:** Upper 70s F.

**Visibility:** Monitoring a low-end sea fog risk for Stations S of Morgan's Point after 12 PM.

## Precip Image: 12 PM CT



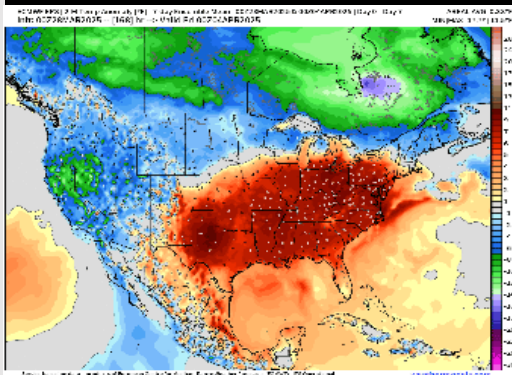
Wind Speed  
4 PM CT



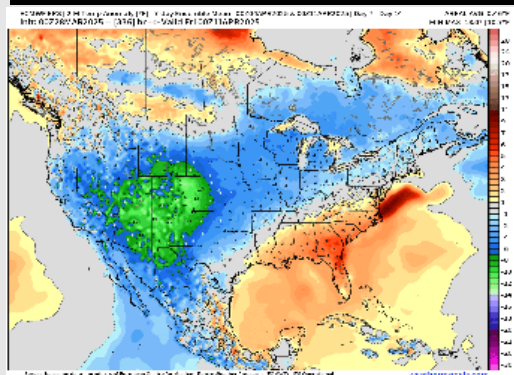


# Houston Pilots: 3/29/25

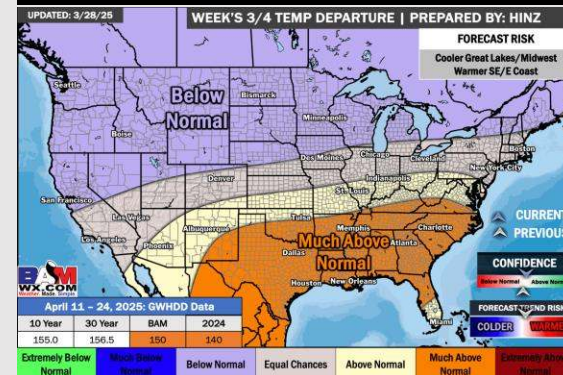
## Next 7 Day Temperature Departure



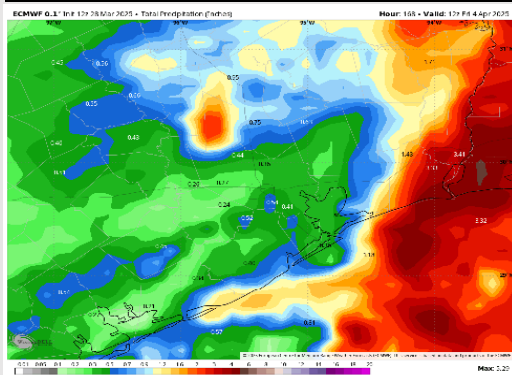
## 8-14 Day Temperature Departure



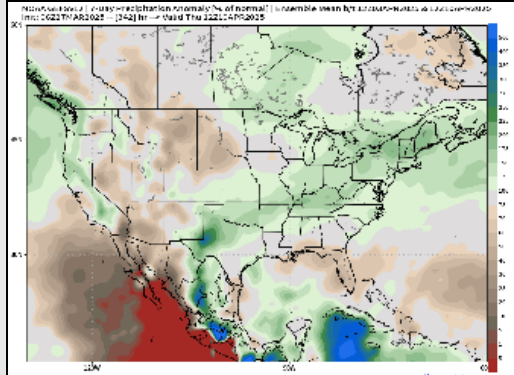
## 15-30 Day Temperature Departure



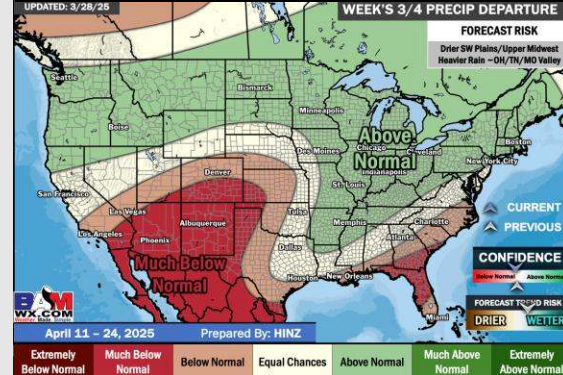
## Next 7 Day Total Precipitation



## 8-14 Day % of Average Precip.



## 15-30 Day % of Average Precip.



- Temps are expected to be much above normal for the next 7 days. Rain chances continue into the weekend, with several inches of rainfall possible.
- Slightly above normal temps and near normal rainfall are expected for week 2.
- Much above normal temperatures and below normal precipitation chances are expected for the weeks  $\frac{3}{4}$  timeframe.