

Houston Pilots Forecast Package



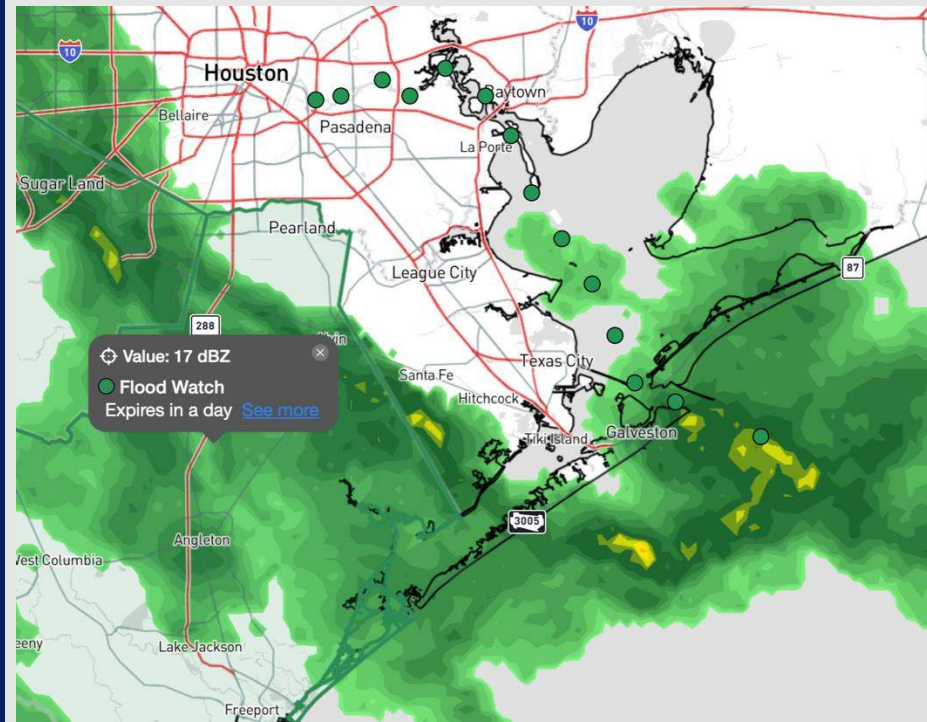
Updated: 1:30 PM CT

Thursday, March 27, 2025

Forecaster: Hope Kleitsch

Weather Headlines

- Risks for scattered, strong to severe storms will be in play for both this PM and Friday PM.
- Wave heights are expected to reach 3-5 ft at the Boarding Station through Saturday.
- Expect periods of heavy rain through SAT.



Current Radar 1:05 PM CT

As always, please do not hesitate to reach out to us with any forecast questions at **(317)-560-8122**. Press 1 for forecast questions.

You can also access real-time forecast updates and 24/7 meteorological chat assistance on your [Clarity](#) app. Click [here](#) for login assistance.



Houston Pilots Extended Range Visibility Report



Sunday 3/30/25

No fog concerns for Sunday, however visibility can be reduced under heavy downpours.



Tuesday 4/1/25

No fog concerns for Tuesday.



Monday 3/31/25

We'll need to monitor the risk for sea fog MON PM before a front passes through. Confidence is low on this risk.



Chance for Fog

Sunday AM	Unlikely
Sunday PM	Unlikely
Monday AM	Unlikely
Monday PM	Low-End
Tuesday AM	Unlikely
Tuesday PM	Unlikely

Houston Pilots Visibility Chart (miles)



Forecast Confidence



Visibility	Thu 2 pm	Thu 3 pm	Thu 4 pm	Thu 5 pm	Thu 6 pm	Thu 7 pm	Thu 8 pm	Thu 9 pm	Thu 10 pm	Thu 11 pm	Fri 12 am	Fri 1 am	Fri 2 am	Fri 3 am	Fri 4 am	Fri 5 am	Fri 6 am	Fri 7 am	Fri 8 am	Fri 9 am	Fri 10 am	Fri 11 am	Fri 12 pm	Fri 1 pm
Houston Pilots N - 610 Bridge	7.9	9	9	9	9	7.9	6.9	7.9	9	10	10	10	10	10	10	10	10	10	10	7.9	6.9	5.9	6.9	6.9
Houston Pilots M - Kinder 1	7.9	9	9	9	9	7.9	6.9	7.9	9	10	10	10	10	10	10	10	10	10	10	7.9	6.9	5.9	6.9	6.9
Houston Pilots L - Greens Bayou	7.9	9	9	9	9	7.9	6.9	7.9	9	10	10	10	10	10	10	10	10	10	10	7.9	6.9	5.9	6.9	6.9
Houston Pilots K - Shell Crude	7.9	9	9	10	9	7.9	6.9	7.9	9	10	10	10	10	10	10	10	10	10	10	7.9	6.9	5.9	6.9	6.9
Houston Pilots J - Lynchburg Ferries	7.9	10	9	10	9	7.9	6.9	7.9	9	10	10	10	10	10	10	10	10	10	10	7.9	6.9	5.9	5.9	6.9
Houston Pilots I - Exxon 3	7.9	10	9	10	9	7.9	6.9	7.9	9	10	10	10	10	10	10	10	10	10	10	7.9	6.9	5.9	6.9	6.9
Houston Pilots H - Morgans Point	7.9	9	9	10	9	7.9	6.9	7.9	9	10	10	10	10	10	10	10	10	10	10	7.9	6.9	5.9	6.9	6.9
Houston Pilots G - 75/76	6.9	7.9	9	10	7.9	6.9	6.9	7.9	9	10	10	10	10	10	10	10	10	10	10	7.9	6.9	6.9	6.9	10
Houston Pilots F - 63/64	6.9	7.9	9	10	7.9	6.9	6.9	7.9	9	10	10	10	10	10	10	10	10	10	10	7.9	6.9	6.9	6.9	10
Houston Pilots E - 51/52	6.9	9	9	10	7.9	6.9	6.9	7.9	9	10	10	10	10	10	10	10	10	10	10	7.9	7.9	6.9	6.9	10
Houston Pilots D - 37/38	6.9	9	9	10	7.9	6.9	6.9	7.9	9	10	10	10	10	10	10	10	10	10	10	7.9	7.9	6.9	6.9	10
Houston Pilots C - 25/26	6.9	10	9	10	7.9	6.9	6.9	7.9	9	10	10	10	10	10	10	10	10	10	10	7.9	7.9	6.9	6.9	9
Houston Pilots B - 11/12	6.9	9	9	10	7.9	6.9	6.9	7.9	9	10	10	10	10	10	10	10	10	10	10	7.9	7.9	6.9	6.9	9
Houston Pilots A - 1 & 2 Bravo	6.9	6.9	7.9	10	7.9	6.9	6.9	7.9	7.9	9	9	9	9	9	9	9	10	10	10	7.9	7.9	6.9	6.9	9

NOTE: This is automated data that may/may not agree with the official BAM thinking that's found on the daily slides or special visibility report slides. This data should be used as a guide only

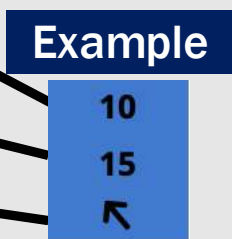
Houston Pilots Wind Chart



Forecast Confidence



Sustained wind 10 Knots
Gusts 15 Knots
Wind from the SE



Wind	Thu 2 pm	Thu 3 pm	Thu 4 pm	Thu 5 pm	Thu 6 pm	Thu 7 pm	Thu 8 pm	Thu 9 pm	Thu 10 pm	Thu 11 pm	Fri 12 am	Fri 1 am	Fri 2 am	Fri 3 am	Fri 4 am	Fri 5 am	Fri 6 am	Fri 7 am	Fri 8 am	Fri 9 am	Fri 10 am	Fri 11 am	Fri 12 pm	Fri 1 pm
Houston Pilots N - 610 Bridge	10 21 ↖	10 23 ↖	12 24 ↖	13 25 ↖	13 26 ↖	13 26 ↖	13 26 ↖	13 26 ↖	13 28 ↖	13 26 ↖	13 26 ↖	13 25 ↖	13 24 ↖	13 24 ↖	13 24 ↖	13 24 ↖	12 24 ↖	10 23 ↖	10 22 ↖	10 22 ↖	10 22 ↖	10 21 ↖	10 22 ↖	12 23 ↖
Houston Pilots M - Kinder 1	10 20 ↖	10 23 ↖	12 24 ↖	13 25 ↖	13 26 ↖	13 26 ↖	13 26 ↖	13 26 ↖	13 28 ↖	13 26 ↖	13 26 ↖	13 25 ↖	13 24 ↖	13 24 ↖	13 24 ↖	13 24 ↖	12 24 ↖	10 23 ↖	10 22 ↖	10 22 ↖	10 22 ↖	10 21 ↖	10 22 ↖	12 23 ↖
Houston Pilots L - Greens Bayou	10 20 ↖	10 22 ↖	12 23 ↖	13 24 ↖	13 26 ↖	13 25 ↖	13 25 ↖	13 25 ↖	13 26 ↖	13 26 ↖	13 26 ↖	13 25 ↖	13 24 ↖	13 24 ↖	12 24 ↖	12 24 ↖	12 23 ↖	10 23 ↖	10 22 ↖	10 22 ↖	10 22 ↖	10 21 ↖	10 22 ↖	12 23 ↖
Houston Pilots K - Shell Crude	10 20 ↖	10 22 ↖	12 23 ↖	13 24 ↖	13 26 ↖	13 25 ↖	13 25 ↖	13 25 ↖	13 26 ↖	13 26 ↖	13 26 ↖	13 25 ↖	13 24 ↖	12 24 ↖	12 24 ↖	12 24 ↖	12 23 ↖	10 23 ↖	10 22 ↖	10 22 ↖	10 22 ↖	10 21 ↖	10 22 ↖	12 23 ↖
Houston Pilots J - Lynchburg Ferries	10 20 ↖	10 21 ↖	12 22 ↖	12 23 ↖	13 25 ↖	13 25 ↖	13 25 ↖	13 25 ↖	13 25 ↖	13 25 ↖	13 25 ↖	13 24 ↖	12 23 ↖	12 23 ↖	12 24 ↖	12 24 ↖	12 23 ↖	10 22 ↖	10 22 ↖	10 22 ↖	10 22 ↖	10 21 ↖	10 22 ↖	12 23 ↖
Houston Pilots I - Exxon 3	10 20 ↖	12 21 ↖	13 22 ↖	14 23 ↖	15 25 ↖	15 25 ↖	15 25 ↖	16 25 ↖	16 26 ↖	17 26 ↖	17 26 ↖	17 25 ↖	16 24 ↖	16 24 ↖	16 24 ↖	15 24 ↖	15 23 ↖	15 23 ↖	14 22 ↖	14 22 ↖	14 22 ↖	13 22 ↖	13 21 ↖	13 22 ↖
Houston Pilots H - Morgans Point	10 20 ↖	12 21 ↖	13 22 ↖	14 24 ↖	15 25 ↖	15 25 ↖	15 25 ↖	16 25 ↖	16 26 ↖	17 26 ↖	17 26 ↖	17 25 ↖	16 24 ↖	16 24 ↖	16 24 ↖	15 24 ↖	15 23 ↖	15 23 ↖	14 22 ↖	13 22 ↖	13 22 ↖	13 21 ↖	13 22 ↖	13 23 ↖
Houston Pilots G - 75/76	13 21 ↖	13 23 ↖	14 24 ↖	15 25 ↖	16 26 ↖	17 26 ↖	17 26 ↖	18 28 ↖	20 29 ↖	20 29 ↖	20 29 ↖	20 28 ↖	18 26 ↖	18 26 ↖	18 26 ↖	17 26 ↖	17 26 ↖	17 25 ↖	16 24 ↖	15 23 ↖	15 23 ↖	15 23 ↖	15 23 ↖	14 24 ↖
Houston Pilots F - 63/64	13 21 ↖	13 23 ↖	15 24 ↖	15 25 ↖	16 26 ↖	17 26 ↖	17 26 ↖	18 28 ↖	20 29 ↖	20 29 ↖	20 29 ↖	20 28 ↖	18 26 ↖	18 26 ↖	18 26 ↖	17 25 ↖	17 25 ↖	17 25 ↖	16 24 ↖	16 23 ↖	16 23 ↖	15 23 ↖	15 23 ↖	14 24 ↖
Houston Pilots E - 51/52	13 21 ↖	14 23 ↖	15 24 ↖	15 25 ↖	16 26 ↖	17 26 ↖	17 26 ↖	18 28 ↖	20 29 ↖	20 29 ↖	20 29 ↖	20 28 ↖	18 26 ↖	18 26 ↖	18 26 ↖	17 25 ↖	17 25 ↖	17 25 ↖	16 24 ↖	16 24 ↖	16 24 ↖	15 23 ↖	15 23 ↖	14 24 ↖
Houston Pilots D - 37/38	13 22 ↖	14 23 ↖	15 24 ↖	15 25 ↖	16 26 ↖	17 26 ↖	17 26 ↖	18 28 ↖	20 29 ↖	20 29 ↖	20 29 ↖	20 28 ↖	18 26 ↖	18 26 ↖	18 26 ↖	17 25 ↖	17 25 ↖	17 25 ↖	16 24 ↖	16 24 ↖	16 24 ↖	15 23 ↖	15 23 ↖	14 24 ↖
Houston Pilots C - 25/26	13 21 ↖	14 23 ↖	15 24 ↖	15 25 ↖	16 26 ↖	17 26 ↖	17 26 ↖	18 28 ↖	20 29 ↖	20 29 ↖	20 29 ↖	20 28 ↖	18 26 ↖	18 26 ↖	18 26 ↖	17 25 ↖	17 25 ↖	17 25 ↖	16 24 ↖	16 24 ↖	16 24 ↖	15 23 ↖	15 23 ↖	14 24 ↖
Houston Pilots B - 11/12	13 21 ↖	14 22 ↖	15 23 ↖	15 23 ↖	16 25 ↖	17 25 ↖	17 25 ↖	18 26 ↖	20 28 ↖	20 28 ↖	20 28 ↖	20 26 ↖	18 25 ↖	18 25 ↖	18 25 ↖	17 24 ↖	17 24 ↖	17 24 ↖	16 23 ↖	16 23 ↖	16 23 ↖	15 23 ↖	15 23 ↖	14 23 ↖
Houston Pilots A - 1 & 2 Bravo	14 21 ↖	14 23 ↖	15 23 ↖	15 24 ↖	16 25 ↖	17 26 ↖	18 26 ↖	18 28 ↖	20 29 ↖	20 29 ↖	20 29 ↖	20 29 ↖	18 28 ↖	18 28 ↖	17 26 ↖	17 26 ↖	17 26 ↖	16 25 ↖	16 24 ↖	16 24 ↖	16 24 ↖	15 24 ↖	15 24 ↖	15 25 ↖

NOTE: This is automated data that may/may not agree with the official BAM thinking that's found on the daily slides. This data should be used as a guide only.

Forecast Discussion

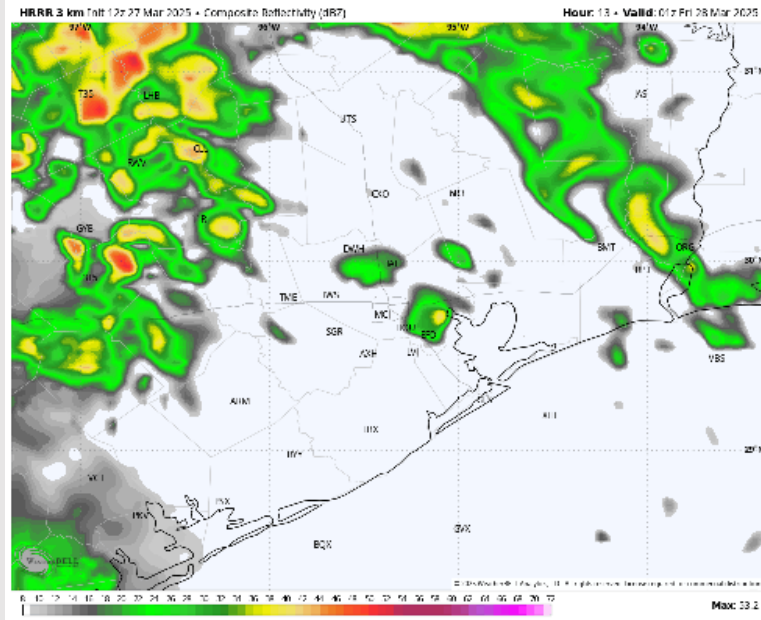
Precip: Widespread showers become more scattered in nature after 3PM. Post 3PM, thunderstorms will also be possible. **Thunderstorm gusts of up to 45kts will be possible from 3PM – 7PM.**

Wind: Winds will be out of the SE / ESE throughout the remainder of the day. **N of Morgan's Point:** Winds will be at 5 - 10 kts throughout the rest of the PM. **S of Morgan's Point:** Winds will be at 5 - 10 kts through 3 PM, increasing to 12 – 17 kts after that time. **Non-thunderstorm wind gusts of 23– 28 kts will be possible for all Stations for the remainder of the day.**

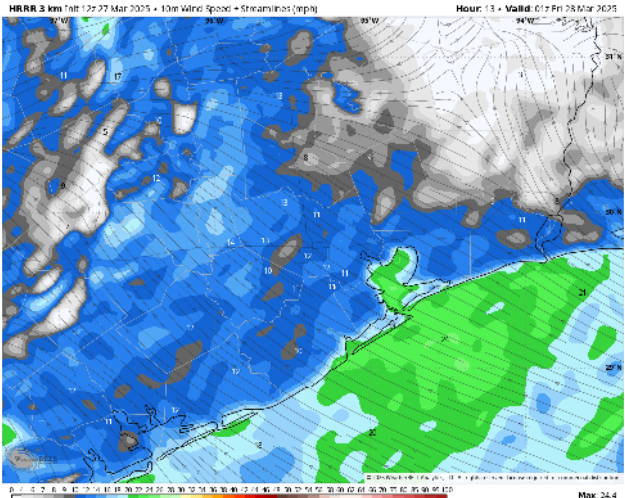
Low Temps: **N of Morgan's Point:** Mid 60s F. **S of Morgan's Point:** Mid 60s F.

Visibility: Not favoring any fog concerns for the rest of today.

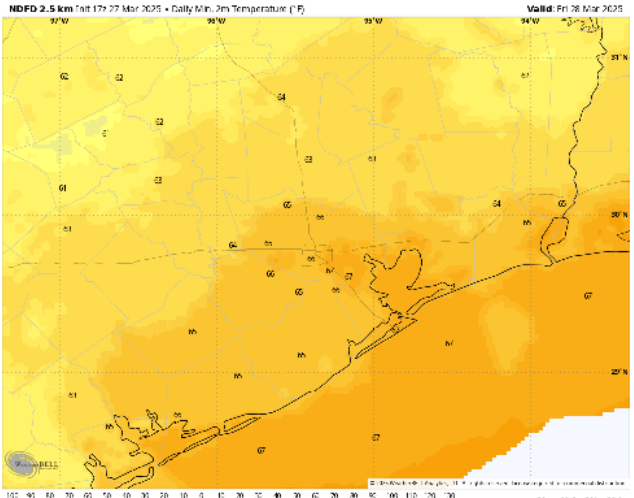
Precip Image: 8 PM CT



**Wind Speed:
8 PM CT**



**Low Temps
FRI AM**



Houston Pilots: FRI. 3/28/2025



Forecast Discussion

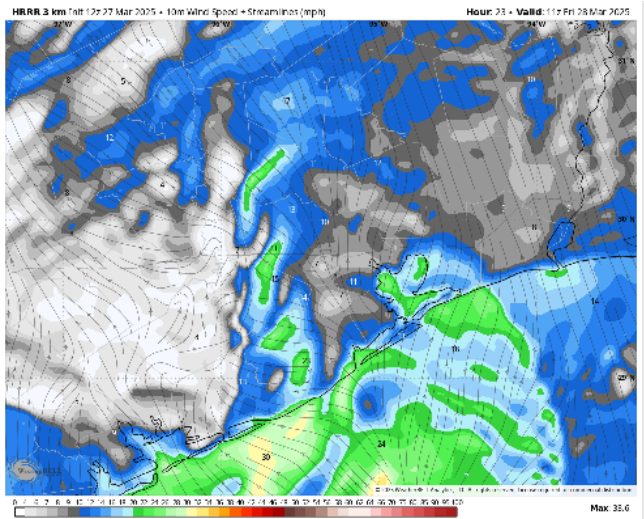
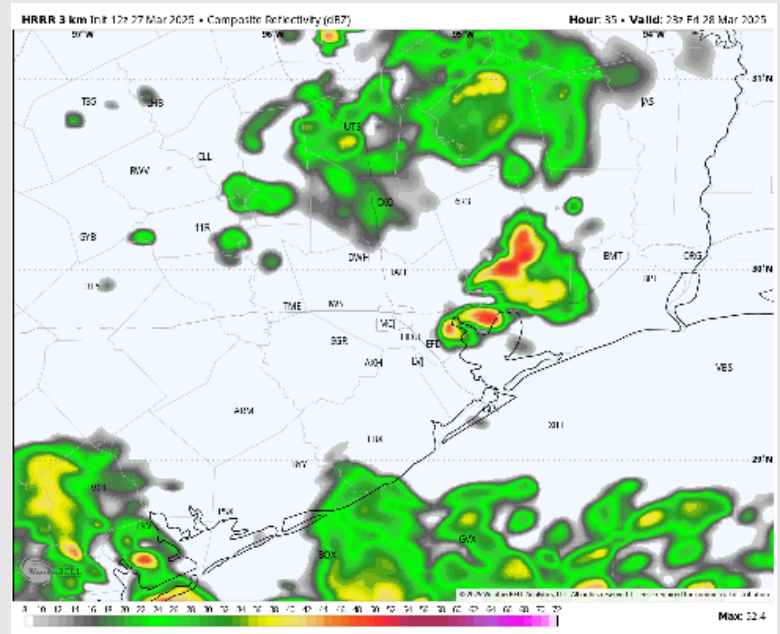
Precip: As a system stalls over the area, periods of widespread showers (70%) will be favored through 4PM on Friday, becoming more isolated (20%) in nature after then. A few thunderstorms to be in the mix after 1PM. **A few of the storms may be strong to severe with 40-50 kt gusts and large hail the main threats, mainly from 5PM – 9PM.**

Wind: Winds will be out of the S/SE for all of Friday. **N of Morgan's Point:** Winds will be at 4 – 9 kts for all of Friday. **S of Morgan's Point:** Winds will be at 15 – 20 kts through 12PM, decreasing to 8 – 13 kts for the rest of the day. **Gusts up to 35kts will be possible for all Stations through 11AM. Gusts decrease to 18 - 23 kts after then and for the remainder of the day.**

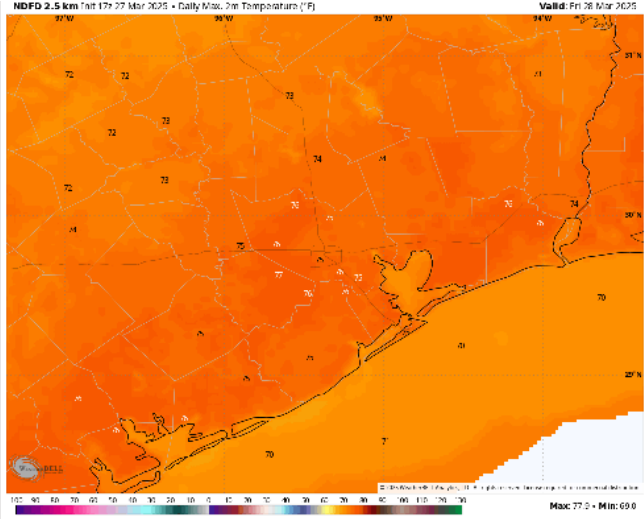
High Temps: **N of Morgan's Point:** Mid 70s F. **S of Morgan's Point:** Low to mid 70s F.

Visibility: No concerns for Friday, outside of reduced visibilities from downpours.

Precip Image: 6 PM CT



Wind Speed
6 AM CT



High Temps
Friday

Houston Pilots: SAT . 3/29/2025



Forecast Discussion

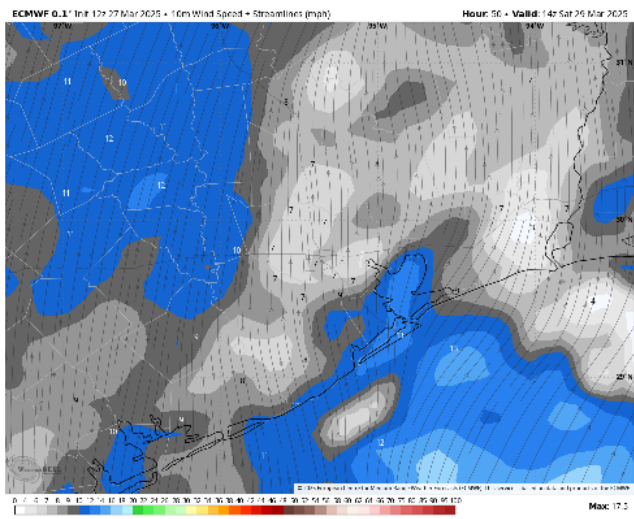
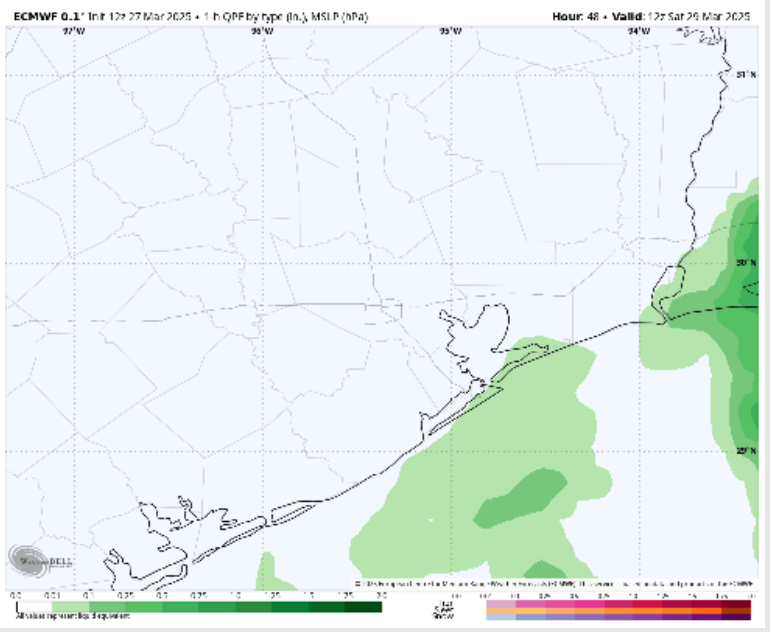
Precip: A few scattered showers and thunderstorms will be possible from 12AM – 6AM (30%) mainly for Stations S. of Morgan’s Point, before only isolated showers will remain in play through 3PM (10%).

Wind: Winds will be out of the S through 3PM, before shifting to be out of the SE. **N of Morgan’s Point:** Winds will be at 3 – 8 kts throughout the day. **S of Morgan’s Point:** Winds will be at 8 – 13 kts for all of Saturday.


High Temps: **N of Morgan’s Point:** Lower 80s F. **S of Morgan’s Point:** Upper 70s F.

Visibility: No fog concerns for Saturday.

Precip Image: 7 AM CT



Wind Speed:
9 AM CT

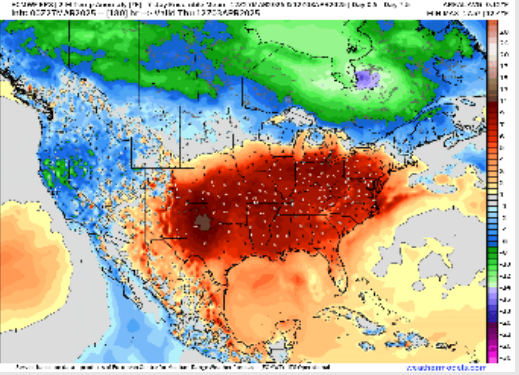


High Temps
Saturday

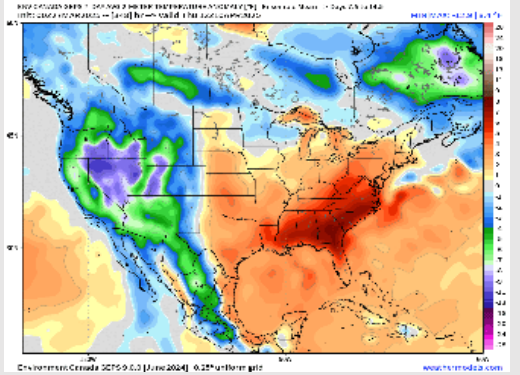
Houston Pilots: 3/27/25



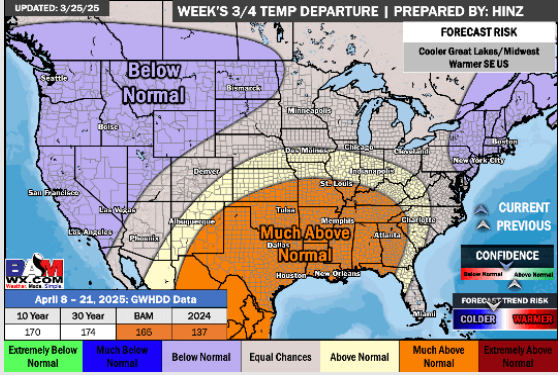
Next 7 Day Temperature Departure




8-14 Day Temperature Departure



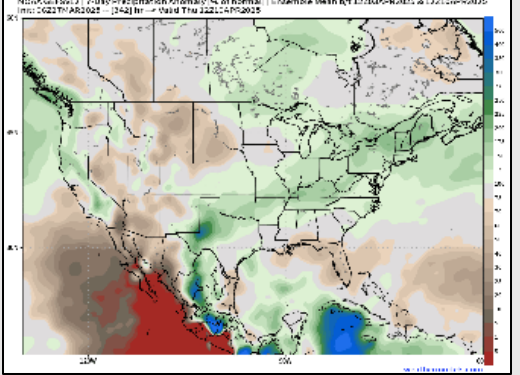
15-30 Day Temperature Departure



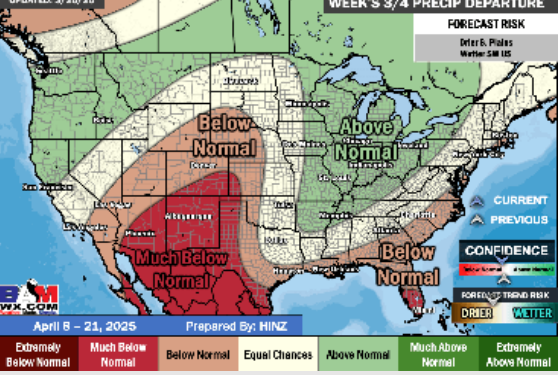
Next 7 Day Total Precipitation



8-14 Day % of Average Precip.



15-30 Day % of Average Precip.



- Temps are expected to be much above normal for the next 7 days. Rain chances continue into the weekend, with several inches of rainfall possible.
- Above normal temps and above normal rainfall are expected for week 2.
- Much above normal temperatures and below normal precipitation chances are expected for the weeks 3/4 timeframe.