

# Houston Pilots Forecast Package



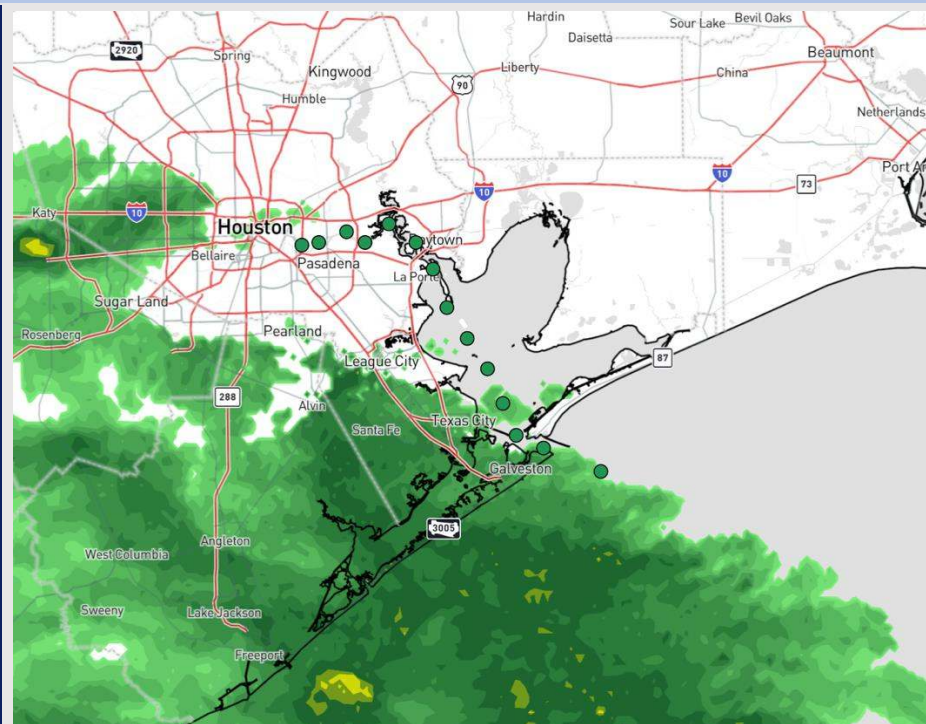
Updated: 1:30 AM CT

Thursday, March 27, 2025

Forecaster: John Kemper

## Weather Headlines

- **Risks for scattered, strong to severe storms will be in play for both this PM and Friday PM.**
- **Wave heights are expected to reach 3-4 ft at the Boarding Station this afternoon through Saturday.**
- **From THU – SAT, expect periods of heavy rainfall.**



**Current Radar 1:25 AM CT**

As always, please do not hesitate to reach out to us with any forecast questions at **(317)-560-8122**. Press 1 for forecast questions.

You can also access real-time forecast updates and 24/7 meteorological chat assistance on your [Clarity](#) app. Click [here](#) for login assistance.




# Houston Pilots Extended Range Visibility Report



## Sunday 3/30/25

No fog concerns for Sunday, however visibility can be reduced under heavy downpours.

### Forecast Confidence



## Tuesday 4/1/25

No fog concerns for Tuesday.

### Forecast Confidence



## Monday 3/31/25

No fog concerns for Monday.

### Forecast Confidence



## Chance for Fog

Sunday AM	Unlikely
Sunday PM	Unlikely
Monday AM	Unlikely
Monday PM	Unlikely
Tuesday AM	Unlikely
Tuesday PM	Unlikely

# Houston Pilots Visibility Chart (miles)



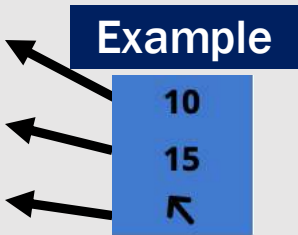
Visibility	Thu 12 am	Thu 1 am	Thu 2 am	Thu 3 am	Thu 4 am	Thu 5 am	Thu 6 am	Thu 7 am	Thu 8 am	Thu 9 am	Thu 10 am	Thu 11 am	Thu 12 pm	Thu 1 pm	Thu 2 pm	Thu 3 pm	Thu 4 pm	Thu 5 pm	Thu 6 pm	Thu 7 pm	Thu 8 pm	Thu 9 pm	Thu 10 pm	Thu 11 pm
Houston Pilots N - 610 Bridge	10	10	10	10	10	10	10	9	10	6.9	9	10	10	10	10	10	9	9	7.9	6.9	6.9	7.9	7.9	7.9
Houston Pilots M - Kinder 1	10	10	10	10	10	10	10	9	10	6.9	9	10	10	10	10	10	9	9	7.9	6.9	6.9	7.9	7.9	7.9
Houston Pilots L - Greens Bayou	10	10	10	10	10	10	10	10	10	6.9	9	10	10	10	10	10	9	9	7.9	6.9	6.9	7.9	7.9	7.9
Houston Pilots K - Shell Crude	10	10	10	10	10	10	10	10	10	6.9	9	10	10	10	10	10	9	9	7.9	6.9	6.9	7.9	6.9	7.9
Houston Pilots J - Lynchburg Ferries	10	10	10	10	10	10	10	9	10	6.9	6.9	10	10	10	10	10	9	9	7.9	6.9	6.9	7.9	7.9	7.9
Houston Pilots I - Exxon 3	10	10	10	10	10	10	10	10	10	6.9	6.9	10	10	10	10	10	9	9	7.9	6.9	6.9	6.9	6.9	6.9
Houston Pilots H - Morgans Point	10	10	10	10	10	9	10	10	10	6.9	10	10	10	10	10	7.9	7.9	6.9	6.9	6.9	6.9	6.9	6.9	6.9
Houston Pilots G - 75/76	10	10	10	10	10	6.9	8	9	10	6.9	10	10	10	10	10	10	9	9	7.9	6.9	6.9	7.9	7.9	8
Houston Pilots F - 63/64	10	10	10	10	10	6.9	8	9	10	7.9	10	10	10	10	10	10	10	9	9	6.9	6.9	7.9	7.9	8
Houston Pilots E - 51/52	10	10	10	10	10	6.9	10	9	10	7.9	10	10	10	10	10	10	10	9	7.9	6.9	6.9	7.9	7.9	8
Houston Pilots D - 37/38	10	10	10	10	10	6.9	10	9	10	7.9	10	10	10	10	10	10	10	9	7.9	6.9	6.9	7.9	7.9	8
Houston Pilots C - 25/26	10	10	10	10	10	6.9	10	10	10	9	10	10	10	10	10	10	10	9	7.9	6.9	6.9	7.9	6.9	8
Houston Pilots B - 11/12	10	10	10	10	10	6.9	9	10	10	9	10	10	10	10	10	10	9	9	6.9	6.9	6.9	6.9	6.9	8
Houston Pilots A - 1 & 2 Bravo	10	10	10	10	9	6.9	9	10	10	9	10	10	10	10	10	7.9	7.9	7.9	6.9	6.9	6.9	6.9	6.9	8

**NOTE:** This is automated data that may/may not agree with the official BAM thinking that's found on the daily slides or special visibility report slides. This data should be used as a guide only

# Houston Pilots Wind Chart



Sustained wind 10 Knots  
Gusts 15 Knots  
Wind from the SE



Wind	Thu 12 am	Thu 1 am	Thu 2 am	Thu 3 am	Thu 4 am	Thu 5 am	Thu 6 am	Thu 7 am	Thu 8 am	Thu 9 am	Thu 10 am	Thu 11 am	Thu 12 pm	Thu 1 pm	Thu 2 pm	Thu 3 pm	Thu 4 pm	Thu 5 pm	Thu 6 pm	Thu 7 pm	Thu 8 pm	Thu 9 pm	Thu 10 pm	Thu 11 pm
Houston Pilots N - 610 Bridge	6 13 ↑	6 12 ↑	6 12 ↑	5 10 ↑	5 10 ↖	5 10 ↖	5 9 ↖	5 9 ←	5 10 ←	6 12 ←	6 13 ←	7 15 ←	8 17 ←	9 18 ←	10 21 ↖	10 22 ↖	12 23 ↖	12 24 ↖	13 25 ↖	13 26 ↖	13 26 ↖	13 26 ↖	13 25 ↖	13 25 ↖
Houston Pilots M - Kinder 1	6 13 ↑	6 12 ↑	6 12 ↑	5 10 ↑	5 10 ↖	5 9 ↖	5 9 ↖	5 9 ←	5 10 ←	6 12 ←	6 13 ←	7 15 ←	8 16 ←	9 18 ←	10 21 ↖	10 22 ↖	12 23 ↖	12 24 ↖	13 25 ↖	13 26 ↖	13 26 ↖	13 26 ↖	13 25 ↖	13 25 ↖
Houston Pilots L - Greens Bayou	6 13 ↑	6 12 ↑	6 12 ↑	5 10 ↑	5 9 ↖	3 9 ↖	3 9 ↖	5 9 ←	5 10 ←	6 12 ←	6 13 ←	7 14 ←	8 16 ←	9 17 ←	10 21 ↖	10 22 ↖	12 22 ↖	12 24 ↖	13 25 ↖	13 25 ↖	12 25 ↖	12 25 ↖	13 25 ↖	13 25 ↖
Houston Pilots K - Shell Crude	6 13 ↑	6 12 ↑	6 12 ↑	5 10 ↑	5 9 ↖	3 9 ↖	3 9 ↖	3 9 ←	5 10 ←	6 12 ←	6 13 ←	7 14 ←	8 16 ←	9 17 ←	10 21 ↖	10 21 ↖	12 22 ↖	12 23 ↖	13 24 ↖	13 25 ↖	12 25 ↖	12 25 ↖	13 24 ↖	13 25 ↖
Houston Pilots J - Lynchburg Ferries	6 12 ↑	6 10 ↑	5 10 ↑	5 9 ↑	3 9 ↖	3 9 ↖	3 9 ↖	3 9 ←	3 9 ←	5 10 ←	6 12 ←	6 14 ←	8 16 ←	9 17 ←	10 20 ↖	10 21 ↖	12 22 ↖	12 23 ↖	13 24 ↖	13 24 ↖	12 24 ↖	12 24 ↖	12 24 ↖	12 24 ↖
Houston Pilots I - Exxon 3	8 13 ↑	8 12 ↖	8 12 ↖	7 10 ↖	6 10 ↖	6 9 ↖	6 9 ↖	6 9 ←	6 10 ←	7 12 ←	8 13 ←	8 14 ←	9 16 ←	10 17 ←	10 20 ↖	12 21 ↖	13 22 ↖	13 23 ↖	14 24 ↖	15 24 ↖	15 24 ↖	15 24 ↖	15 24 ↖	16 24 ↖
Houston Pilots H - Morgans Point	8 13 ↑	8 13 ↑	7 13 ↑	7 12 ↑	6 10 ↖	6 10 ↖	6 9 ↖	6 9 ←	6 10 ←	7 12 ←	8 13 ←	8 14 ←	9 16 ←	10 17 ←	10 20 ↖	12 21 ↖	13 22 ↖	13 23 ↖	14 24 ↖	15 24 ↖	15 24 ↖	15 24 ↖	15 24 ↖	16 24 ↖
Houston Pilots G - 75/76	9 15 ↑	9 14 ↑	8 14 ↑	8 13 ↑	8 12 ↖	7 12 ↖	7 10 ↖	7 10 ↖	7 12 ↖	8 13 ↖	8 13 ↖	9 15 ↖	10 17 ↖	10 18 ↖	13 22 ↖	13 22 ↖	14 23 ↖	15 24 ↖	15 25 ↖	16 26 ↖	16 25 ↖	17 26 ↖	17 26 ↖	18 26 ↖
Houston Pilots F - 63/64	10 15 ↑	9 14 ↑	9 14 ↑	8 13 ↑	8 13 ↖	7 12 ↖	7 10 ↖	7 10 ↖	8 12 ↖	8 13 ↖	9 13 ↖	10 15 ↖	10 17 ↖	12 18 ↖	13 22 ↖	13 22 ↖	14 23 ↖	15 24 ↖	15 25 ↖	16 25 ↖	16 25 ↖	17 25 ↖	17 26 ↖	18 26 ↖
Houston Pilots E - 51/52	10 15 ↑	9 15 ↑	9 15 ↑	8 14 ↑	8 13 ↖	8 12 ↖	7 10 ↖	7 10 ↖	8 12 ↖	8 13 ↖	9 14 ↖	10 15 ↖	10 17 ↖	12 18 ↖	13 22 ↖	13 22 ↖	14 23 ↖	15 24 ↖	15 25 ↖	16 25 ↖	17 25 ↖	17 25 ↖	17 26 ↖	17 26 ↖
Houston Pilots D - 37/38	10 15 ↑	9 15 ↑	9 15 ↑	8 14 ↑	8 13 ↖	7 12 ↖	7 10 ↖	7 10 ↖	8 12 ↖	8 13 ↖	9 14 ↖	10 15 ↖	10 17 ↖	12 18 ↖	13 22 ↖	13 22 ↖	14 23 ↖	15 24 ↖	15 25 ↖	16 25 ↖	16 25 ↖	17 25 ↖	17 25 ↖	17 26 ↖
Houston Pilots C - 25/26	10 15 ↑	9 15 ↑	9 15 ↑	8 14 ↑	8 13 ↖	7 12 ↖	7 10 ↖	7 10 ↖	8 12 ↖	8 13 ↖	9 14 ↖	10 15 ↖	10 17 ↖	12 18 ↖	13 21 ↖	13 22 ↖	14 23 ↖	15 24 ↖	15 25 ↖	16 25 ↖	16 25 ↖	17 25 ↖	17 25 ↖	17 26 ↖
Houston Pilots B - 11/12	9 15 ↑	9 15 ↑	8 15 ↑	8 13 ↑	7 13 ↖	7 12 ↖	6 10 ↖	6 10 ↖	7 12 ↖	8 13 ↖	8 13 ↖	10 15 ↖	10 17 ↖	12 18 ↖	13 21 ↖	13 21 ↖	14 22 ↖	14 22 ↖	15 23 ↖	15 23 ↖	15 24 ↖	16 24 ↖	16 24 ↖	16 25 ↖
Houston Pilots A - 1 & 2 Bravo	10 17 ↖	10 16 ↖	10 15 ↖	9 15 ↖	8 13 ↖	8 13 ↖	8 12 ↖	8 12 ↖	8 13 ↖	9 13 ↖	10 15 ↖	10 16 ↖	12 17 ↖	13 18 ↖	13 21 ↖	13 21 ↖	14 22 ↖	15 23 ↖	15 23 ↖	16 24 ↖	17 25 ↖	17 26 ↖	17 26 ↖	18 28 ↖

**NOTE:** This is automated data that may/may not agree with the official BAM thinking that's found on the daily slides.  
This data should be used as a guide only.



# Houston Pilots: THU. 3/27/2025

## Forecast Discussion

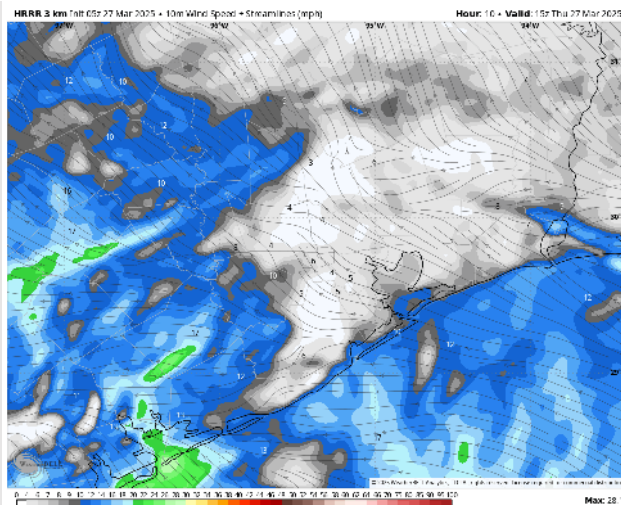
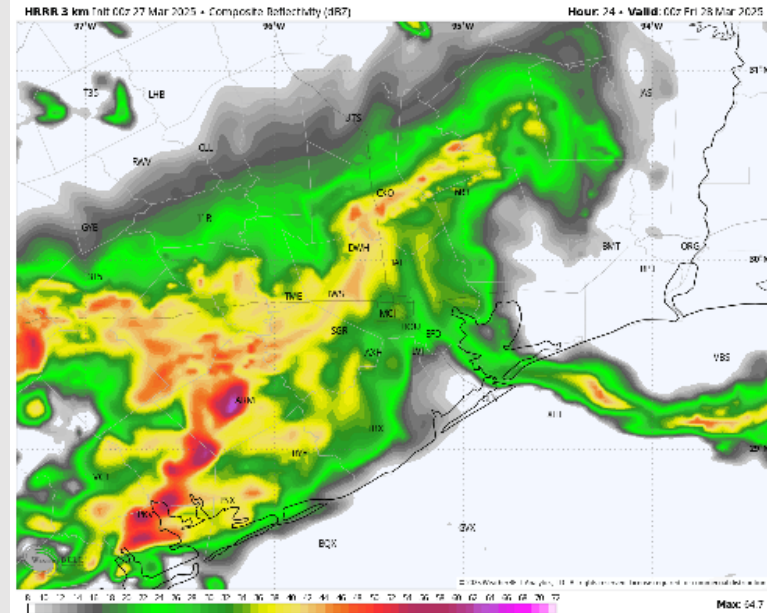
**Precip:** Scattered to widespread heavy showers in play for all Stations after 3AM. After 5PM, showers are anticipated to become more scattered in nature as system “stalls out” once again, with a few thunderstorms also possible. **Thunderstorm gusts of up to 45kts will be possible.**

**Wind:** Winds will be out of the SE / ESE throughout the day. **N of Morgan's Point:** Winds will be at 5 - 10 kts throughout today. **S of Morgan's Point:** Winds will be at 5 - 10 kts through 1 PM, increasing to 12 – 17 kts after that time. **Wind gusts up to 20 kts will be possible after 10AM for all Stations, with max gust potential increasing to 23– 28 kts in play after 2 PM.**

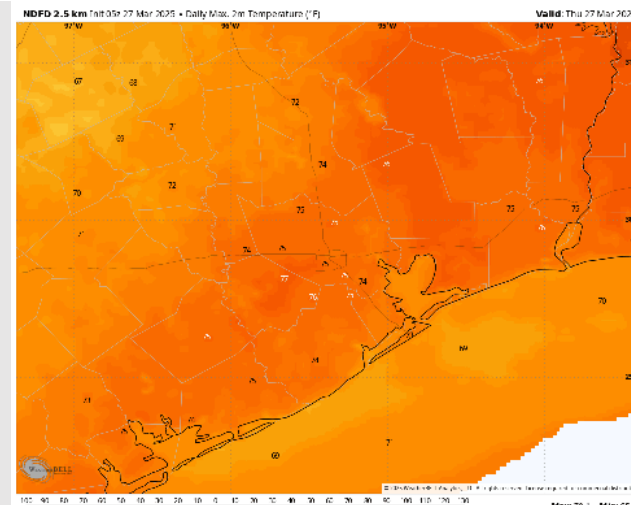
**High Temps:** **N of Morgan's Point:** Mid 70s F. **S of Morgan's Point:** Low to mid 70s F.

**Visibility:** Not favoring any fog concerns for today.

## Precip Image: 7 PM CT



**Wind Speed:**  
10 AM CT



**High Temps**  
**Today**

# Houston Pilots: FRI. 3/28/2025

## Forecast Discussion

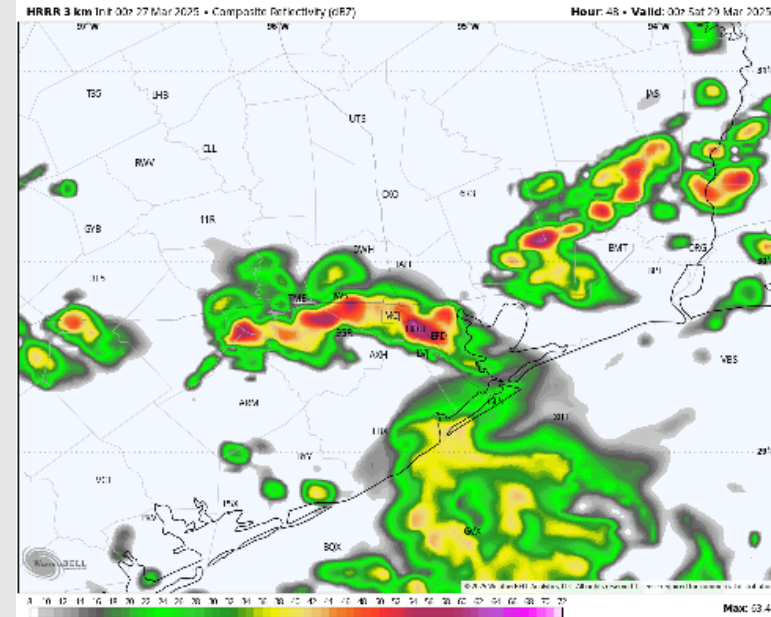
**Precip:** As a system stalls over the area, periods of widespread showers (70%) will be favored through 10PM on Friday, with a few thunderstorms to be in the mix between 1PM – 10PM. **A few of the storms may be strong to severe with 40-50 kt gusts and large hail the main threats, mainly from 5PM – 10PM.**

**Wind:** Winds will be out of the SE for all of Friday. **N of Morgan's Point:** Winds will be at 4 – 9 kts for all of Friday. **S of Morgan's Point:** Winds will be at 15 – 20 kts through 10 AM, decreasing to 10 – 15 kts for the rest of the day. **Gusts up to 35kts will be possible for all Stations through 6AM. Gusts decrease to 18 - 23 kts after then and for the remainder of the day.**

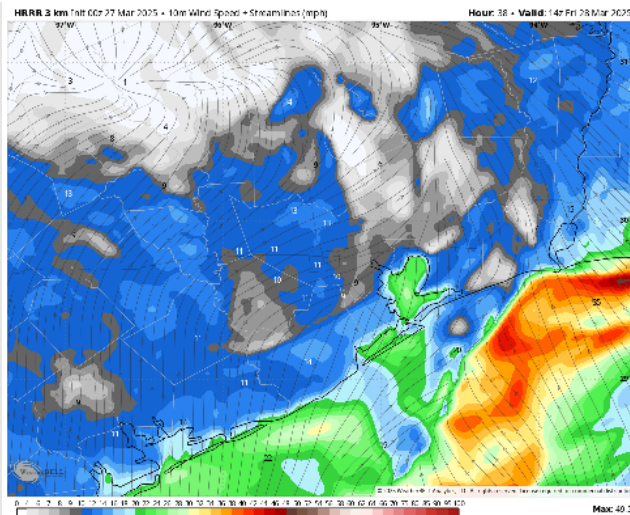
**High Temps:** **N of Morgan's Point:** Mid 70s F. **S of Morgan's Point:** Low to mid 70s F.

**Visibility:** No concerns for Friday, outside of reduced visibilities from downpours.

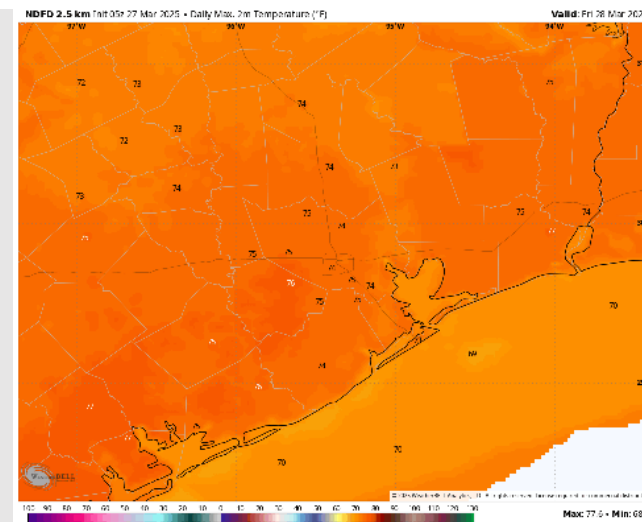
## Precip Image: 7 PM CT



Wind Speed  
9 AM CT



High Temps  
Friday



# Houston Pilots: SAT. 3/29/2025

## Forecast Discussion

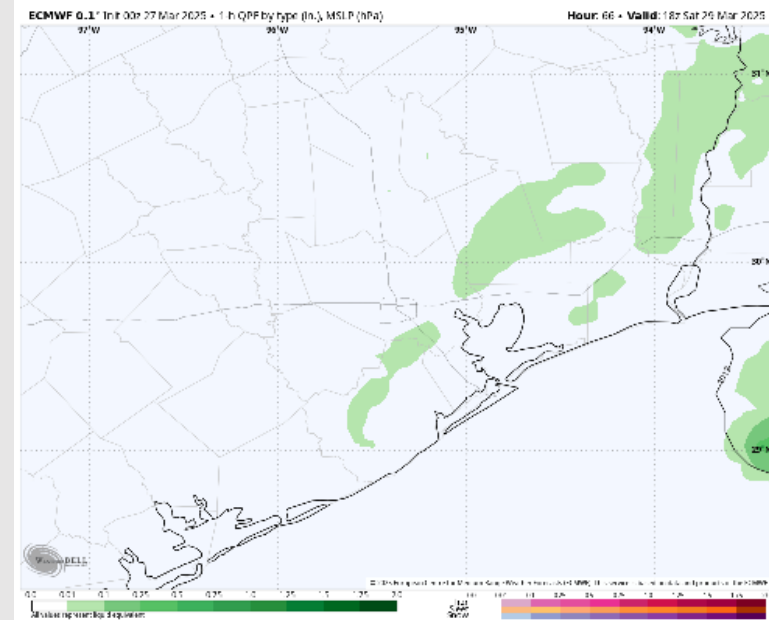
**Precip:** A few scattered showers and thunderstorms will be possible from 12AM – 6AM (30%), before only isolated showers will remain in play through 3PM (10%).

**Wind:** Winds will be out of the S for all of Saturday. **N of Morgan's Point:** Winds will be at 3 – 8 kts throughout the day. **S of Morgan's Point:** Winds will be at 8 – 13 kts for all of Saturday.


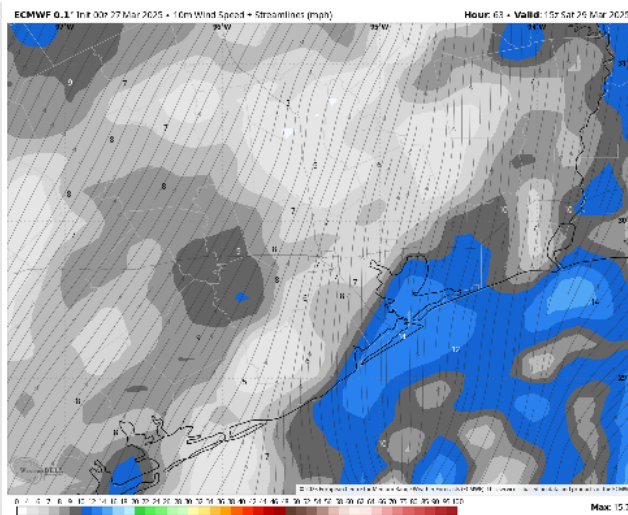
**High Temps:** **N of Morgan's Point:** Lower 80s F. **S of Morgan's Point:** Lower 70s F.

**Visibility:** No fog concerns for Saturday.

## Precip Image: 1 PM CT



**Wind Speed:**  
10 AM CT

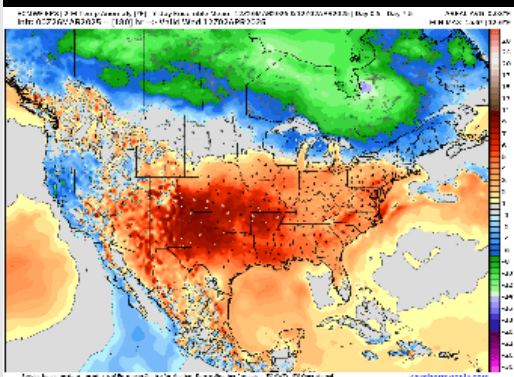


**High Temps**  
**Saturday**

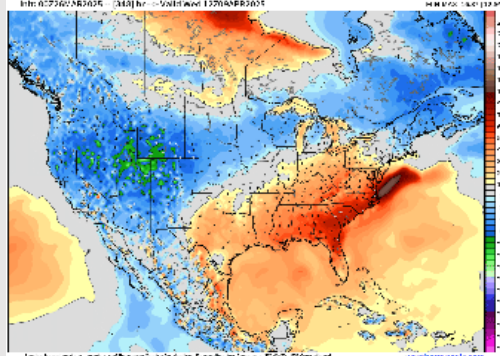


# Houston Pilots: 3/27/25

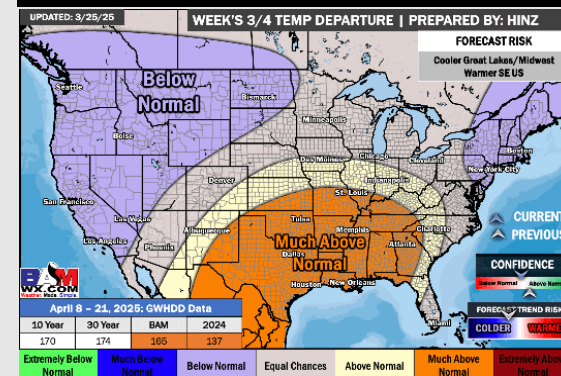
## Next 7 Day Temperature Departure



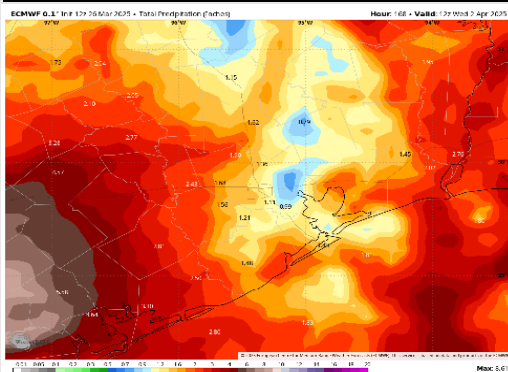
## 8-14 Day Temperature Departure



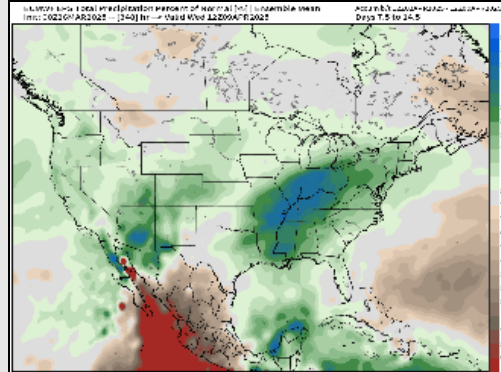
## 15-30 Day Temperature Departure



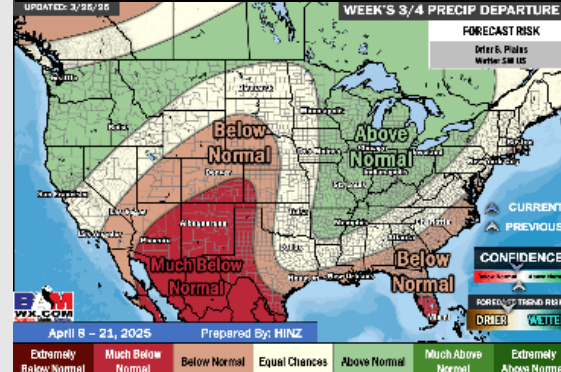
## Next 7 Day Total Precipitation



## 8-14 Day % of Average Precip.



## 15-30 Day % of Average Precip.



- Temps are expected to be above normal for the next 7 days. Rain chances arrive late week and into the weekend, with several inches of rainfall possible.
- Above normal temps and above normal rainfall are expected for week 2.
- Much above normal temperatures and below normal precipitation chances are expected for the weeks  $\frac{3}{4}$  timeframe.