

Houston Pilots Forecast Package



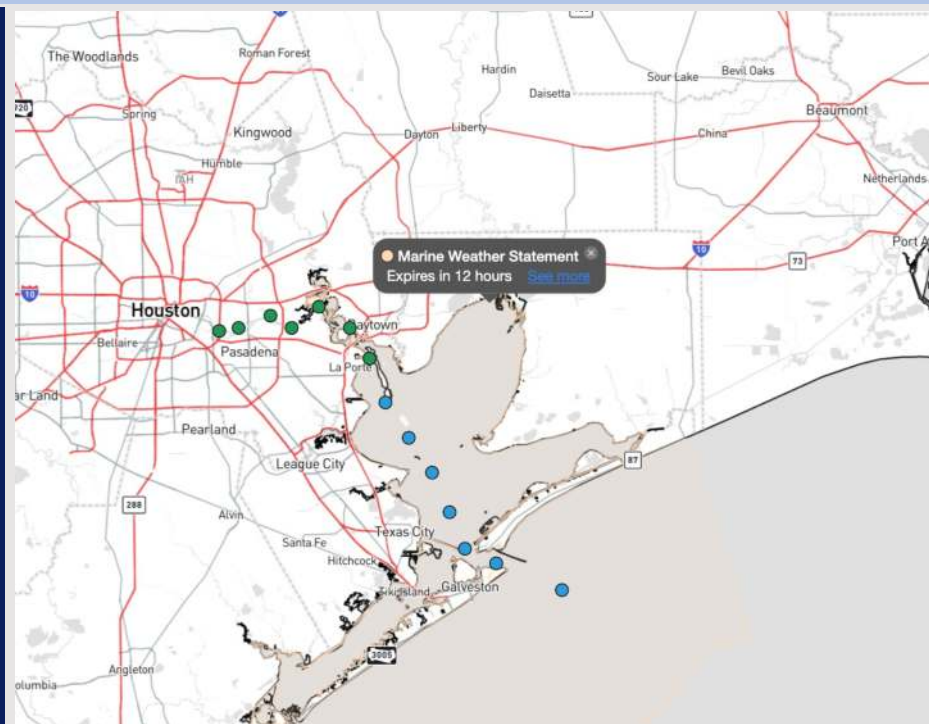
Updated: 7:40 PM CT

Tuesday, March 25, 2025

Forecaster: John Kemper

Weather Headlines

- Patchy sea fog will remain possible for the Boarding Station and Station 11/12, with fog to expand northward for all stations after 1AM. See visibility slide for more details!
- Favoring dry conditions the next 48 hours.
- From THU – SAT, expecting heavy rainfall chances.



Current Radar 7:35 PM CT

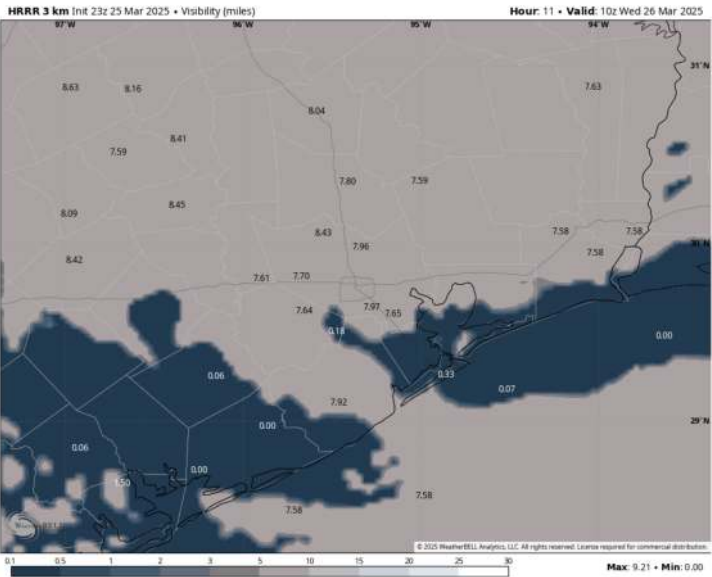
As always, please do not hesitate to reach out to us with any forecast questions at **(317)-560-8122**. Press 1 for forecast questions.

You can also access real-time forecast updates and 24/7 meteorological chat assistance on your [Clarity](#) app. Click [here](#) for login assistance.

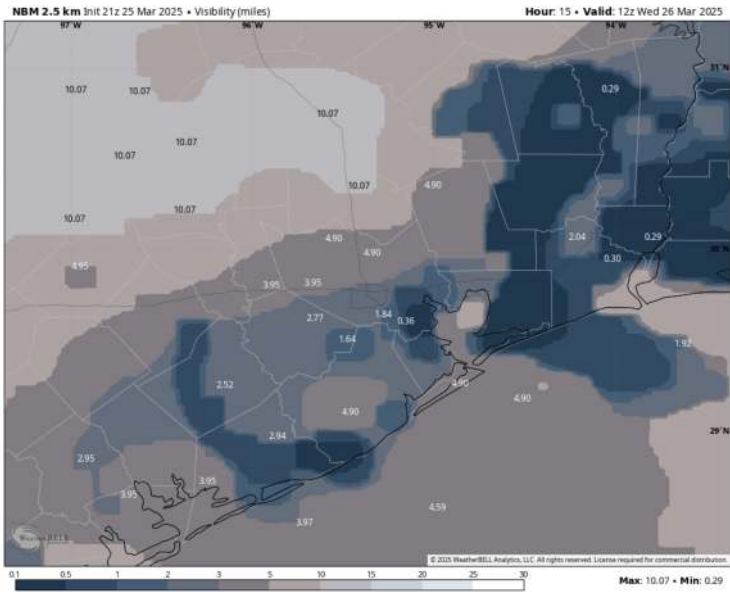


Houston Pilots Visibility Report

4 AM CT WED VISIBILITY



8 AM CT WED VISIBILITY



Confidence

Above
Normal

Below
Normal

TIMEFRAME
DISCUSSED

THREAT

CURRENT - 10 AM WED

Low-Med

Outside of an isolated fog risk (visibilities of less than 2 miles) for 11/12 and the Boarding Station through 1AM, fog concerns will be minimal for other stations based on latest data.

After 1 AM, additional patchy sea fog risks are expected to push northward through the bay towards **Morgan's Point**.

Patchy sea fog risks will exclude **Stations N of Morgan's Point** through 5 AM Wednesday before the risk expands to include **all Stations**. Better potential however for visibilities of less than 2 miles will exist **S of Morgan's Point** vs **N of Morgan's Point**.

Best potential for fog will exist from 5AM – 8AM. From 8AM – 10AM, fog will quickly dissipate for all stations.

Houston Pilots Extended Range Visibility Report



Friday 3/28/25

No fog concerns for Friday, however visibility can be reduced under heavy downpours.

Forecast Confidence



Sunday 3/30/25

No fog concerns for Sunday.

Forecast Confidence



Saturday 3/29/25

No fog concerns for Saturday, however visibility can be reduced under heavy downpours.

Forecast Confidence



Chance for Fog

Friday AM	Unlikely
Friday PM	Unlikely
Saturday AM	Unlikely
Saturday PM	Unlikely
Sunday AM	Unlikely
Sunday PM	Unlikely

Houston Pilots Visibility Chart (miles)



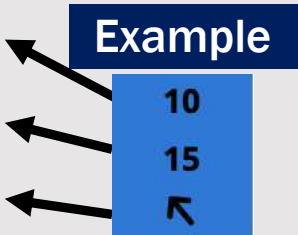
Visibility	Tue 2 pm	Tue 3 pm	Tue 4 pm	Tue 5 pm	Tue 6 pm	Tue 7 pm	Tue 8 pm	Tue 9 pm	Tue 10 pm	Tue 11 pm	Wed 12 am	Wed 1 am	Wed 2 am	Wed 3 am	Wed 4 am	Wed 5 am	Wed 6 am	Wed 7 am	Wed 8 am	Wed 9 am	Wed 10 am	Wed 11 am	Wed 12 pm	Wed 1 pm
Houston Pilots N - 610 Bridge	10	10	10	10	10	10	10	10	10	10	7.9	6.9	6.9	4.9	4.9	2.9	2.5	1.1	0.8	0.5	3.9	5.9	7.9	10
Houston Pilots M - Kinder 1	10	10	10	10	10	10	10	10	10	10	7.9	6.9	6.9	5.9	4.9	2.9	2.5	1.1	0.8	0.5	3.9	6.9	9	10
Houston Pilots L - Greens Bayou	10	10	10	10	10	10	10	10	10	10	7.9	6.9	6.9	5.9	4.9	3.9	4.9	1.1	3.9	2.9	3.9	6.9	10	10
Houston Pilots K - Shell Crude	10	10	10	10	10	10	10	10	10	10	7.9	6.9	10	7.9	6.9	5.9	4.9	4.9	3.9	2.9	3.9	6.9	10	10
Houston Pilots J - Lynchburg Ferries	10	10	10	10	10	10	10	10	10	10	7.9	6.9	6.9	5.9	4.9	3.9	4.9	1.1	0.5	0.5	3.9	6.9	10	10
Houston Pilots I - Exxon 3	10	10	10	10	10	10	10	10	10	10	7.9	6.9	5.9	5.9	4.9	2.9	1.1	0.8	0.5	0.5	3.9	6.9	10	10
Houston Pilots H - Morgans Point	10	10	10	10	10	10	10	10	10	10	7.9	5.9	5.9	5.9	4.9	2.9	2.9	1.1	1.6	1.6	3.9	6.9	10	10
Houston Pilots G - 75/76	10	10	10	10	10	10	10	10	10	7.9	6.9	3.9	6.9	6.9	6.9	5.9	4.9	4.9	4.9	3.9	4.9	6.9	9	1.6
Houston Pilots F - 63/64	10	10	10	10	10	10	10	10	6.9	7.9	6.9	3.9	6.9	5.9	5.9	4.9	4.9	4.9	4.9	3.9	4.9	6.9	9	1.1
Houston Pilots E - 51/52	10	10	10	10	10	10	10	10	5.9	5.9	1.6	3.9	6.9	5.9	5.9	4.9	4.9	4.9	4.9	3.9	4.9	6.9	9	0.2
Houston Pilots D - 37/38	10	10	10	10	10	10	10	10	4.9	5.9	1.1	0.5	3.9	5.9	5.9	4.9	4.9	4.9	4.9	3.9	4.9	6.9	9	0.7
Houston Pilots C - 25/26	10	10	10	10	10	10	10	10	6.9	2.5	1.1	2.9	3.9	5.9	5.9	4.9	4.9	4.9	4.9	3.9	4.9	6.9	9	1.1
Houston Pilots B - 11/12	10	7.9	6.9	10	10	10	10	10	6.9	2.5	1.6	2.5	2.9	1.1	2.5	1.6	1.1	1.1	1.1	0.8	2.9	5.9	6.9	2.5
Houston Pilots A - 1 & 2 Bravo	5.9	4.9	1.1	2	10	10	1.6	10	6.9	5.9	6.9	0.5	2.9	0.5	0.5	0.8	0.5	0.5	0.5	0.3	0.2	4.9	5.9	7

NOTE: This is automated data that may/may not agree with the official BAM thinking that's found on the daily slides or special visibility report slides. This data should be used as a guide only

Houston Pilots Wind Chart



Sustained wind 10 Knots
Gusts 15 Knots
Wind from the SE



Wind	Tue 2 pm	Tue 3 pm	Tue 4 pm	Tue 5 pm	Tue 6 pm	Tue 7 pm	Tue 8 pm	Tue 9 pm	Tue 10 pm	Tue 11 pm	Wed 12 am	Wed 1 am	Wed 2 am	Wed 3 am	Wed 4 am	Wed 5 am	Wed 6 am	Wed 7 am	Wed 8 am	Wed 9 am	Wed 10 am	Wed 11 am	Wed 12 pm	Wed 1 pm
Houston Pilots N - 610 Bridge	3 ↑	3 ←	5 ←	6 ←	8 ←	8 ←	10 ←	8 ←	8 ←	7 ←	6 ←	6 ←	6 ←	5 ←	5 ←	3 ←	3 ←	3 ←	3 ←	3 ←	3 ←	3 ←	5 ←	6 ←
Houston Pilots M - Kinder 1	3 ↑	3 ←	5 ←	6 ←	8 ←	8 ←	9 ←	8 ←	8 ←	7 ←	6 ←	6 ←	6 ←	5 ←	3 ←	3 ←	3 ←	3 ←	3 ←	3 ←	3 ←	3 ←	5 ←	6 ←
Houston Pilots L - Greens Bayou	3 ↑	3 ←	6 ←	6 ←	8 ←	8 ←	9 ←	8 ←	8 ←	7 ←	6 ←	6 ←	6 ←	5 ←	3 ←	3 ←	3 ←	3 ←	3 ←	3 ←	3 ←	3 ←	5 ←	6 ←
Houston Pilots K - Shell Crude	3 ↑	5 ←	6 ←	7 ←	8 ←	8 ←	9 ←	8 ←	8 ←	7 ←	6 ←	6 ←	6 ←	5 ←	3 ←	3 ←	3 ←	3 ←	3 ←	3 ←	3 ←	3 ←	5 ←	6 ←
Houston Pilots J - Lynchburg Ferries	3 ↑	5 ←	6 ←	6 ←	8 ←	8 ←	9 ←	8 ←	8 ←	6 ←	6 ←	6 ←	5 ←	5 ←	3 ←	3 ←	3 ←	3 ←	3 ←	3 ←	3 ←	3 ←	5 ←	6 ←
Houston Pilots I - Exxon 3	3 ↑	6 ←	6 ←	8 ←	10 ←	10 ←	13 ←	10 ←	10 ←	9 ←	8 ←	8 ←	7 ←	6 ←	6 ←	6 ←	5 ←	5 ←	5 ←	5 ←	5 ←	5 ←	6 ←	7 ←
Houston Pilots H - Morgans Point	3 ↑	6 ←	7 ←	8 ←	10 ←	10 ←	12 ←	10 ←	10 ←	9 ←	8 ←	8 ←	7 ←	6 ←	6 ←	6 ←	5 ←	5 ←	3 ←	5 ←	5 ←	5 ←	6 ←	7 ←
Houston Pilots G - 75/76	6 ↑	6 ←	8 ←	9 ←	10 ←	13 ←	13 ←	12 ←	10 ←	10 ←	9 ←	8 ←	8 ←	8 ←	7 ←	6 ←	6 ←	6 ←	6 ←	6 ←	6 ←	6 ←	6 ←	7 ←
Houston Pilots F - 63/64	6 ↑	6 ←	8 ←	9 ←	10 ←	12 ←	13 ←	12 ←	10 ←	10 ←	9 ←	8 ←	8 ←	8 ←	7 ←	6 ←	6 ←	6 ←	6 ←	6 ←	6 ←	6 ←	6 ←	7 ←
Houston Pilots E - 51/52	6 ↑	6 ←	8 ←	9 ←	10 ←	12 ←	13 ←	12 ←	10 ←	10 ←	9 ←	9 ←	8 ←	8 ←	7 ←	6 ←	6 ←	6 ←	6 ←	6 ←	6 ←	6 ←	6 ←	7 ←
Houston Pilots D - 37/38	6 ↑	6 ←	8 ←	9 ←	10 ←	10 ←	12 ←	10 ←	10 ←	10 ←	9 ←	8 ←	8 ←	8 ←	7 ←	6 ←	6 ←	6 ←	6 ←	6 ←	6 ←	6 ←	6 ←	7 ←
Houston Pilots C - 25/26	5 ↑	6 ←	7 ←	8 ←	9 ←	10 ←	10 ←	10 ←	10 ←	9 ←	9 ←	8 ←	8 ←	8 ←	7 ←	6 ←	6 ←	6 ←	6 ←	6 ←	5 ←	6 ←	6 ←	7 ←
Houston Pilots B - 11/12	6 ↑	6 ←	7 ←	8 ←	8 ←	9 ←	10 ←	9 ←	9 ←	8 ←	8 ←	8 ←	8 ←	7 ←	6 ←	6 ←	6 ←	5 ←	5 ←	5 ←	5 ←	6 ←	6 ←	7 ←
Houston Pilots A - 1 & 2 Bravo	5 ↑	6 ←	6 ←	8 ←	8 ←	10 ←	10 ←	10 ←	10 ←	10 ←	9 ←	9 ←	8 ←	8 ←	7 ←	6 ←	6 ←	6 ←	6 ←	6 ←	6 ←	6 ←	6 ←	6 ←

NOTE: This is automated data that may/may not agree with the official BAM thinking that's found on the daily slides.
This data should be used as a guide only.

Houston Pilots: TUE. 3/25/2025

Forecast Discussion

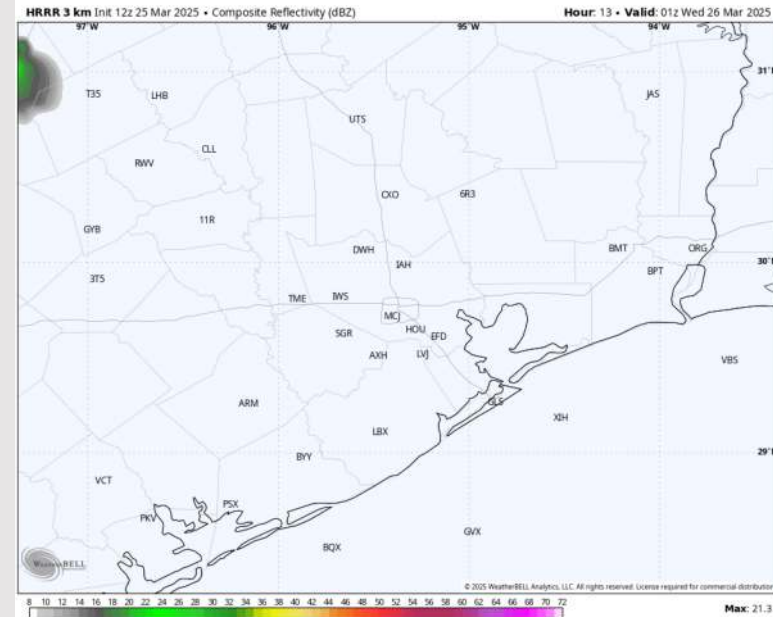
Precip: Favoring dry conditions for the rest of today.

Wind: Winds will be out of the SE for the rest of the day. **N of Morgan's Point:** Winds will be at 3 – 8 kts throughout the PM.
S of Morgan's Point: Winds will be at 3 - 8 kts through 5 PM, increasing slightly to 6 – 11 kts after that time.

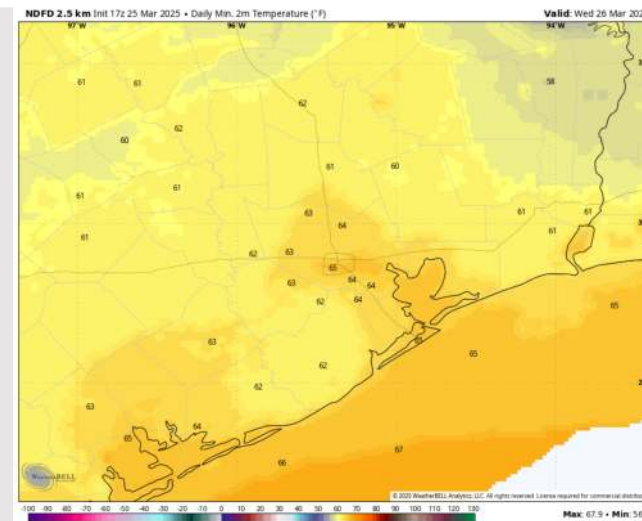
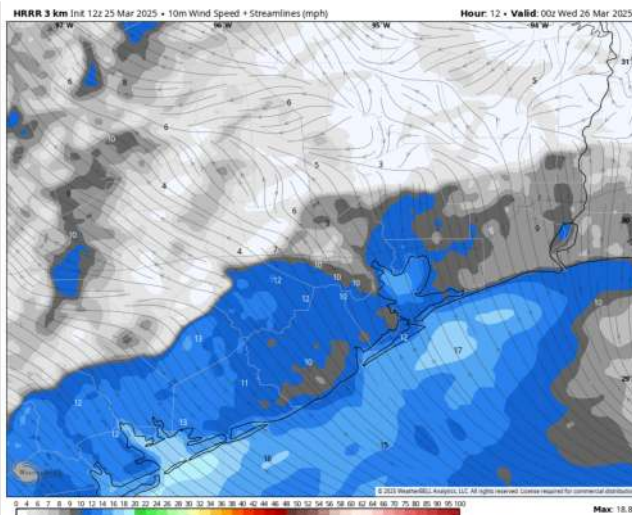
Low Temps: **N of Morgan's Point:** Low 60s F. **S of Morgan's Point:** Low to mid 60s F.

Visibility: Monitoring for sea fog risks for all stations this PM.
See visibility slide for more information!

Precip Image: 8 PM CT



Wind Speed
7 PM CT



Low Temps
WED AM

Houston Pilots: WED. 3/26/2025

Forecast Discussion

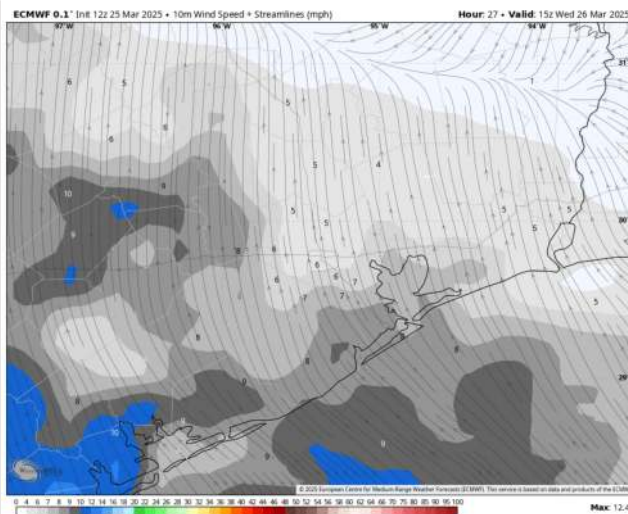
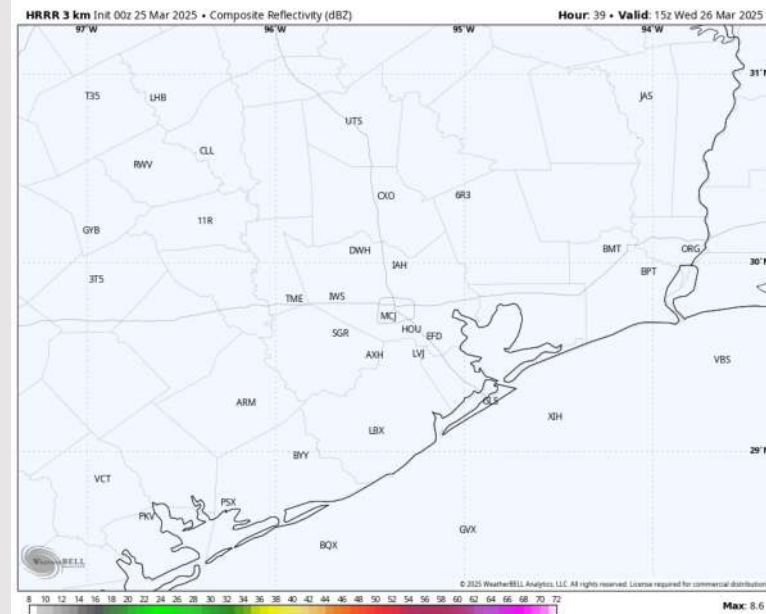
Precip: Dry conditions favored for Wednesday.

Wind: Winds will be out of the SSE throughout the day. **N of Morgan's Point:** Winds will be at 3 – 8 kts throughout the day. **S of Morgan's Point:** Winds will be at 3 – 8 kts, increasing to 8 – 13 kts after 3PM.

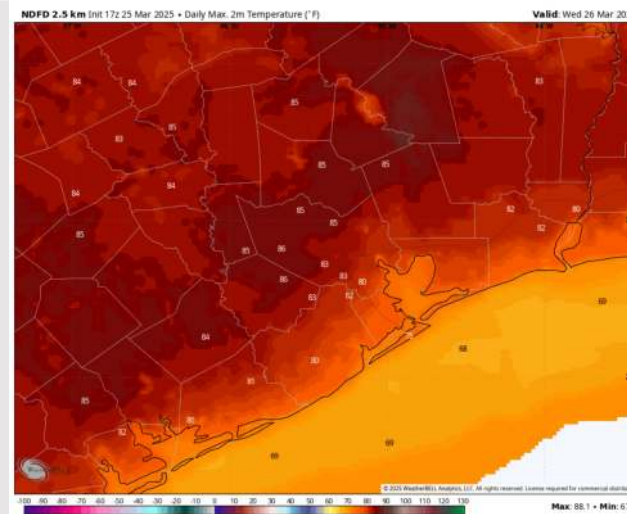
High Temps: **N of Morgan's Point:** Low 80s F. **S of Morgan's Point:** Mid 70s F.

Visibility: Monitoring a risk for fog WED AM. See visibility slide.

Precip Image: 8 AM CT



Wind Speed:
10 AM CT



High Temps
Wednesday

Houston Pilots: THU. 3/27/2025

Forecast Discussion

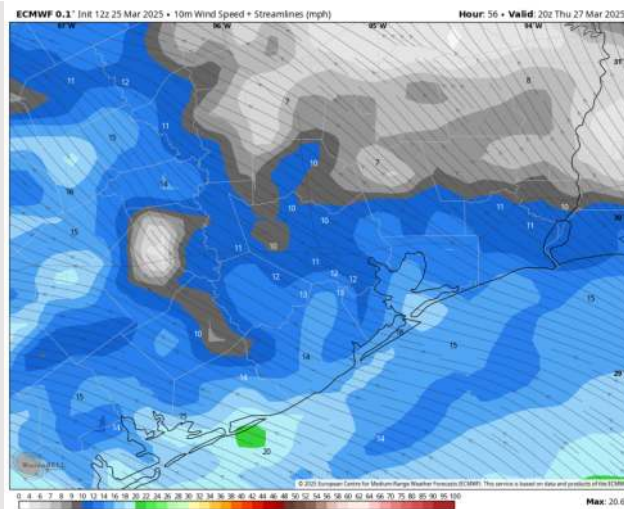
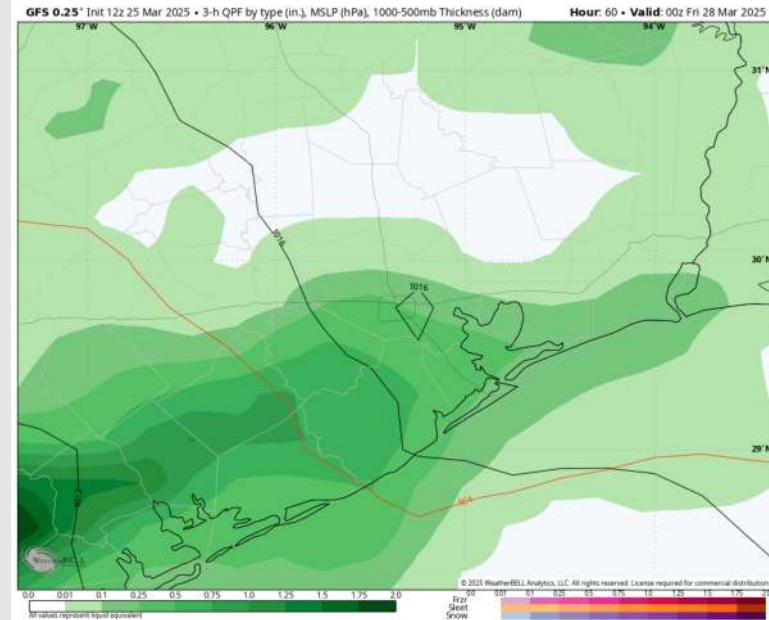
Precip: Scattered heavy showers in play for all Stations after 10AM. A few thunderstorms may be possible after 7PM.

Wind: Winds will be out of the SE throughout the day. **N of Morgan's Point:** Winds will be at 4 - 9 kts throughout Thursday. **S of Morgan's Point:** Winds will be at 5 - 10 kts through 4 PM, increasing to 12 - 17 kts after that time. **Wind gusts up to 20 kts will be possible after 12PM for all Stations, gusts of 23- 28 kts in play after 7 PM.**

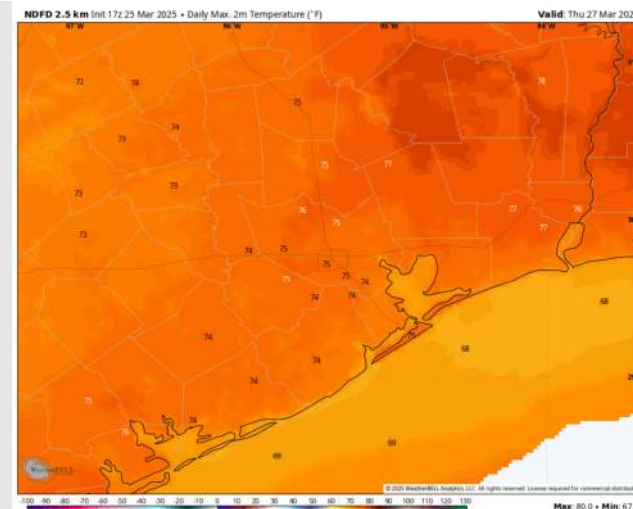
High Temps: **N of Morgan's Point:** Mid 70s F. **S of Morgan's Point:** Low to mid 70s F.

Visibility: Not favoring any fog concerns for Thursday.

Precip Image: 7 PM CT



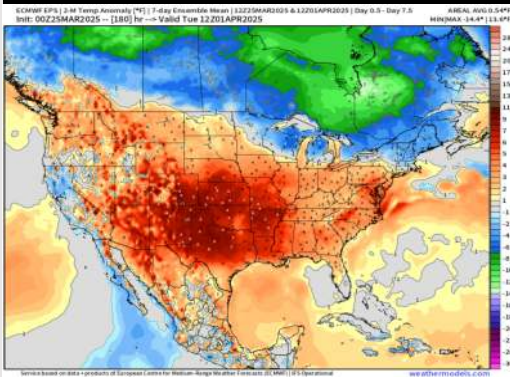
Wind Speed:
3 PM CT



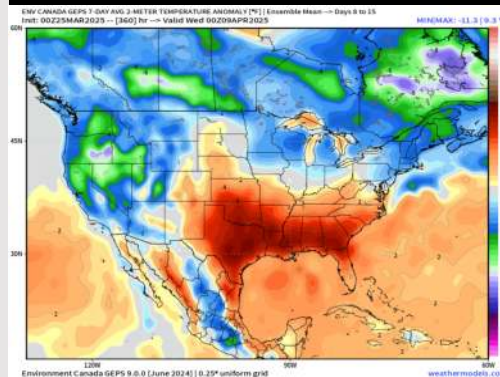
High Temps
Thursday

Houston Pilots: 3/25/25

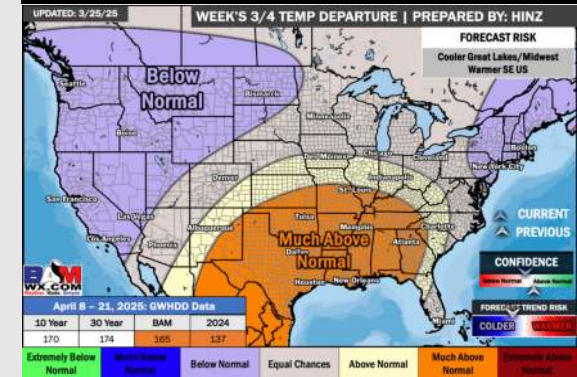
Next 7 Day Temperature Departure



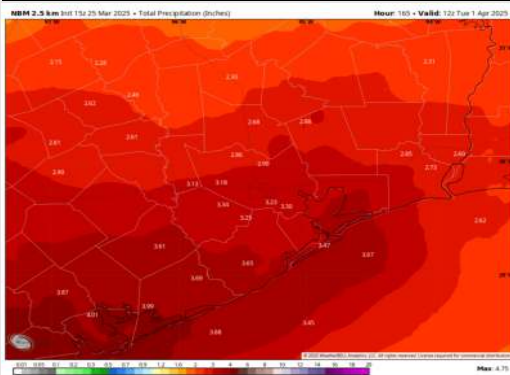
8-14 Day Temperature Departure



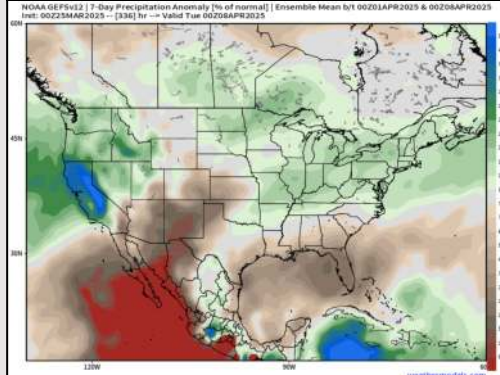
15-30 Day Temperature Departure



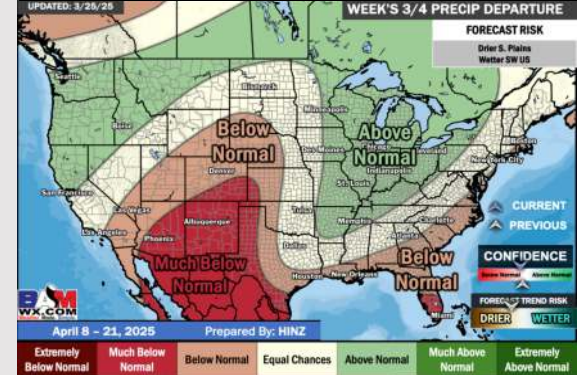
Next 7 Day Total Precipitation



8-14 Day % of Average Precip.



15-30 Day % of Average Precip.



- Temps are expected to be above normal for the next 7 days. Rain chances arrive late week and into the weekend, with several inches of rainfall possible.
- Much above normal temps and below normal rainfall are expected for week 2.
- Much above normal temperatures and below normal precipitation chances are expected for the weeks $\frac{3}{4}$ timeframe.