

# Houston Pilots Forecast Package



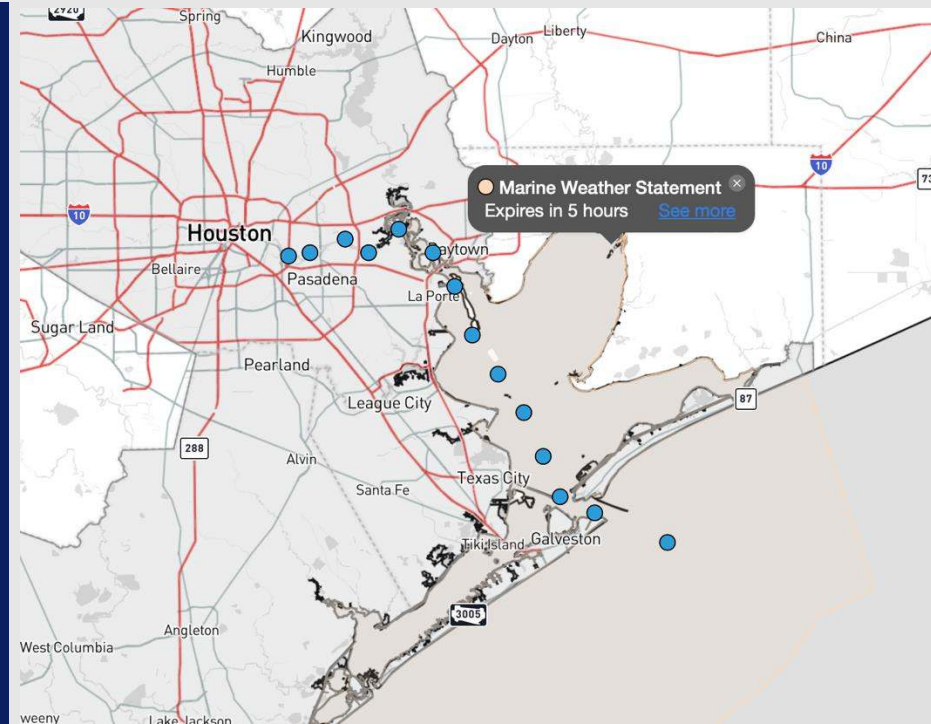
Updated: 1:10 PM CT

Tuesday, March 25, 2025

Forecaster: Hope Kleitsch

## Weather Headlines

- **Sea-fog is continuing to impact the Boarding Station and Station 11/12, with fog gradually impacting all Stations tonight. See visibility slide for more details!**
- Favoring dry conditions the next 48 hours.
- From THU – SAT, expecting heavy rainfall chances.



**Current Radar 1:10 PM CT**

As always, please do not hesitate to reach out to us with any forecast questions at **(317)-560-8122**. Press **1** for forecast questions.


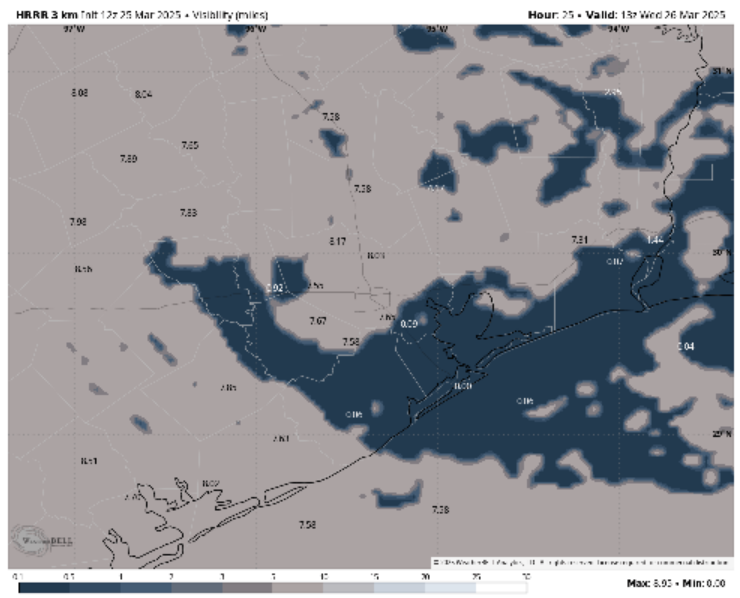
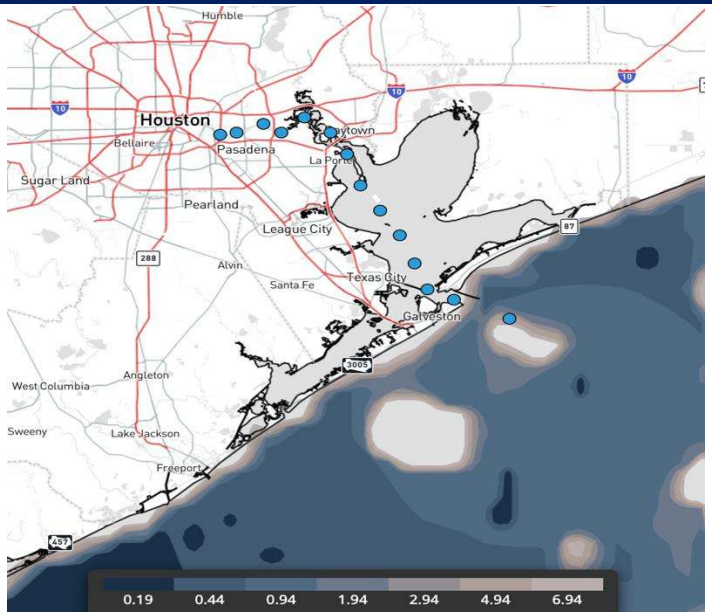
You can also access real-time forecast updates and 24/7 meteorological chat assistance on your **Clarity** app. Click [here](#) for login assistance.



# Houston Pilots Visibility Report



## CURRENT AS OF 12:30 PM CT      8 AM CT WED VISIBILITY      Confidence



Patchy fog is expected to continue at the Boarding Station and Station 11/12 throughout the day.

After 8 PM, additional patchy sea fog risks are expected to form for **Stations S of Morgan's Point**.

Sea fog risks will stay secluded to **Stations S of Morgan's Point** through 3 AM Wednesday before expanding to **all Stations**.

Visibilities of 1 – 3 miles will be in play for any impacted station.

Visibility is expected to improve after 10 AM Wednesday.

TIMEFRAME DISCUSSED	THREAT
CURRENT - 10 AM WED	Low-Med

# Houston Pilots Extended Range Visibility Report



## Friday 3/28/25

No fog concerns for Friday, however visibility can be reduced under heavy downpours.



## Sunday 3/30/25

No fog concerns for Sunday.



## Saturday 3/29/25

No fog concerns for Saturday, however visibility can be reduced under heavy downpours.



## Chance for Fog

Friday AM	Unlikely
Friday PM	Unlikely
Saturday AM	Unlikely
Saturday PM	Unlikely
Sunday AM	Unlikely
Sunday PM	Unlikely

# Houston Pilots Visibility Chart (miles)



## Forecast Confidence



Visibility	Tue 2 pm	Tue 3 pm	Tue 4 pm	Tue 5 pm	Tue 6 pm	Tue 7 pm	Tue 8 pm	Tue 9 pm	Tue 10 pm	Tue 11 pm	Wed 12 am	Wed 1 am	Wed 2 am	Wed 3 am	Wed 4 am	Wed 5 am	Wed 6 am	Wed 7 am	Wed 8 am	Wed 9 am	Wed 10 am	Wed 11 am	Wed 12 pm	Wed 1 pm
Houston Pilots N - 610 Bridge	10	10	10	10	10	10	10	10	10	10	7.9	6.9	6.9	4.9	4.9	2.9	2.5	1.1	0.8	0.5	3.9	5.9	7.9	10
Houston Pilots M - Kinder 1	10	10	10	10	10	10	10	10	10	10	7.9	6.9	6.9	5.9	4.9	2.9	2.5	1.1	0.8	0.5	3.9	6.9	9	10
Houston Pilots L - Greens Bayou	10	10	10	10	10	10	10	10	10	10	7.9	6.9	6.9	5.9	4.9	3.9	4.9	1.1	3.9	2.9	3.9	6.9	10	10
Houston Pilots K - Shell Crude	10	10	10	10	10	10	10	10	10	10	7.9	6.9	10	7.9	6.9	5.9	4.9	4.9	3.9	2.9	3.9	6.9	10	10
Houston Pilots J - Lynchburg Ferries	10	10	10	10	10	10	10	10	10	10	7.9	6.9	6.9	5.9	4.9	3.9	4.9	1.1	0.5	0.5	3.9	6.9	10	10
Houston Pilots I - Exxon 3	10	10	10	10	10	10	10	10	10	10	7.9	6.9	5.9	5.9	4.9	2.9	1.1	0.8	0.5	0.5	3.9	6.9	10	10
Houston Pilots H - Morgans Point	10	10	10	10	10	10	10	10	10	10	7.9	5.9	5.9	5.9	4.9	2.9	2.9	1.1	1.6	1.6	3.9	6.9	10	10
Houston Pilots G - 75/76	10	10	10	10	10	10	10	10	10	7.9	6.9	3.9	6.9	6.9	6.9	5.9	4.9	4.9	4.9	3.9	4.9	6.9	9	1.6
Houston Pilots F - 63/64	10	10	10	10	10	10	10	10	6.9	7.9	6.9	3.9	6.9	5.9	5.9	4.9	4.9	4.9	4.9	3.9	4.9	6.9	9	1.1
Houston Pilots E - 51/52	10	10	10	10	10	10	10	10	5.9	5.9	1.6	3.9	6.9	5.9	5.9	4.9	4.9	4.9	4.9	3.9	4.9	6.9	9	0.2
Houston Pilots D - 37/38	10	10	10	10	10	10	10	10	4.9	5.9	1.1	0.5	3.9	5.9	5.9	4.9	4.9	4.9	4.9	3.9	4.9	6.9	9	0.7
Houston Pilots C - 25/26	10	10	10	10	10	10	10	10	6.9	2.5	1.1	2.9	3.9	5.9	5.9	4.9	4.9	4.9	4.9	3.9	4.9	6.9	9	1.1
Houston Pilots B - 11/12	10	7.9	6.9	10	10	10	10	10	6.9	2.5	1.6	2.5	2.9	1.1	2.5	1.6	1.1	1.1	1.1	0.8	2.9	5.9	6.9	2.5
Houston Pilots A - 1 & 2 Bravo	5.9	4.9	1.1	2	10	10	1.6	10	6.9	5.9	6.9	0.5	2.9	0.5	0.5	0.8	0.5	0.5	0.5	0.3	0.2	4.9	5.9	7

**NOTE: This is automated data that may/may not agree with the official BAM thinking that's found on the daily slides or special visibility report slides. This data should be used as a guide only**



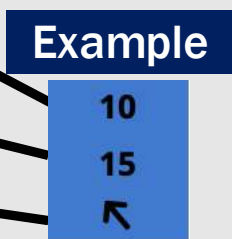
# Houston Pilots Wind Chart



## Forecast Confidence



Sustained wind 10 Knots  
Gusts 15 Knots  
Wind from the SE



Wind	Tue 2 pm	Tue 3 pm	Tue 4 pm	Tue 5 pm	Tue 6 pm	Tue 7 pm	Tue 8 pm	Tue 9 pm	Tue 10 pm	Tue 11 pm	Wed 12 am	Wed 1 am	Wed 2 am	Wed 3 am	Wed 4 am	Wed 5 am	Wed 6 am	Wed 7 am	Wed 8 am	Wed 9 am	Wed 10 am	Wed 11 am	Wed 12 pm	Wed 1 pm	
Houston Pilots N - 610 Bridge	3 ↑	3 ←	5 ←	6 ←	8 ←	8 ←	10 ←	8 ←	8 ←	7 ←	6 ←	6 ←	6 ←	5 ←	5 ←	3 ←	3 ←	3 ←	3 ←	3 ←	3 ←	3 ←	3 ←	5 ←	6 ←
Houston Pilots M - Kinder 1	3 ↑	3 ←	5 ←	6 ←	8 ←	8 ←	9 ←	8 ←	8 ←	7 ←	6 ←	6 ←	6 ←	5 ←	3 ←	3 ←	3 ←	3 ←	3 ←	3 ←	3 ←	3 ←	3 ←	5 ←	6 ←
Houston Pilots L - Greens Bayou	3 ↑	3 ←	6 ←	6 ←	8 ←	8 ←	9 ←	8 ←	8 ←	7 ←	6 ←	6 ←	6 ←	5 ←	3 ←	3 ←	3 ←	3 ←	3 ←	3 ←	3 ←	3 ←	3 ←	5 ←	6 ←
Houston Pilots K - Shell Crude	3 ↑	5 ←	6 ←	7 ←	8 ←	8 ←	9 ←	8 ←	8 ←	7 ←	6 ←	6 ←	6 ←	5 ←	3 ←	3 ←	3 ←	3 ←	3 ←	3 ←	3 ←	3 ←	3 ←	5 ←	6 ←
Houston Pilots J - Lynchburg Ferries	3 ↑	5 ←	6 ←	6 ←	8 ←	8 ←	9 ←	8 ←	8 ←	6 ←	6 ←	6 ←	5 ←	5 ←	3 ←	3 ←	3 ←	3 ←	3 ←	3 ←	3 ←	3 ←	3 ←	5 ←	6 ←
Houston Pilots I - Exxon 3	3 ↑	6 ←	6 ←	8 ←	10 ←	10 ←	13 ←	10 ←	10 ←	9 ←	8 ←	8 ←	7 ←	6 ←	6 ←	5 ←	5 ←	5 ←	5 ←	5 ←	5 ←	5 ←	5 ←	6 ←	7 ←
Houston Pilots H - Morgans Point	3 ↑	6 ←	7 ←	8 ←	10 ←	10 ←	12 ←	10 ←	10 ←	9 ←	8 ←	8 ←	7 ←	6 ←	6 ←	5 ←	5 ←	3 ←	5 ←	5 ←	5 ←	5 ←	5 ←	6 ←	7 ←
Houston Pilots G - 75/76	6 ↑	6 ←	8 ←	9 ←	10 ←	13 ←	13 ←	12 ←	10 ←	10 ←	9 ←	8 ←	8 ←	8 ←	7 ←	6 ←	6 ←	6 ←	6 ←	6 ←	6 ←	6 ←	6 ←	6 ←	7 ←
Houston Pilots F - 63/64	6 ↑	6 ←	8 ←	9 ←	10 ←	12 ←	13 ←	12 ←	10 ←	10 ←	9 ←	8 ←	8 ←	8 ←	7 ←	6 ←	6 ←	6 ←	6 ←	6 ←	6 ←	6 ←	6 ←	6 ←	7 ←
Houston Pilots E - 51/52	6 ↑	6 ←	8 ←	9 ←	10 ←	12 ←	13 ←	12 ←	10 ←	10 ←	9 ←	9 ←	8 ←	8 ←	7 ←	6 ←	6 ←	6 ←	6 ←	6 ←	6 ←	6 ←	6 ←	6 ←	7 ←
Houston Pilots D - 37/38	6 ↑	6 ←	8 ←	9 ←	10 ←	10 ←	12 ←	10 ←	10 ←	10 ←	9 ←	8 ←	8 ←	8 ←	7 ←	6 ←	6 ←	6 ←	6 ←	6 ←	6 ←	6 ←	6 ←	6 ←	7 ←
Houston Pilots C - 25/26	5 ↑	6 ←	7 ←	8 ←	9 ←	10 ←	10 ←	10 ←	10 ←	9 ←	9 ←	8 ←	8 ←	8 ←	7 ←	6 ←	6 ←	6 ←	6 ←	6 ←	6 ←	5 ←	6 ←	6 ←	7 ←
Houston Pilots B - 11/12	6 ↑	6 ←	7 ←	8 ←	8 ←	9 ←	10 ←	9 ←	9 ←	8 ←	8 ←	8 ←	8 ←	7 ←	6 ←	6 ←	5 ←	5 ←	5 ←	5 ←	5 ←	5 ←	6 ←	6 ←	7 ←
Houston Pilots A - 1 & 2 Bravo	5 ↑	6 ←	6 ←	8 ←	8 ←	10 ←	10 ←	10 ←	10 ←	10 ←	10 ←	9 ←	9 ←	8 ←	7 ←	6 ←	6 ←	6 ←	6 ←	6 ←	6 ←	6 ←	6 ←	6 ←	6 ←

**NOTE: This is automated data that may/may not agree with the official BAM thinking that's found on the daily slides. This data should be used as a guide only.**

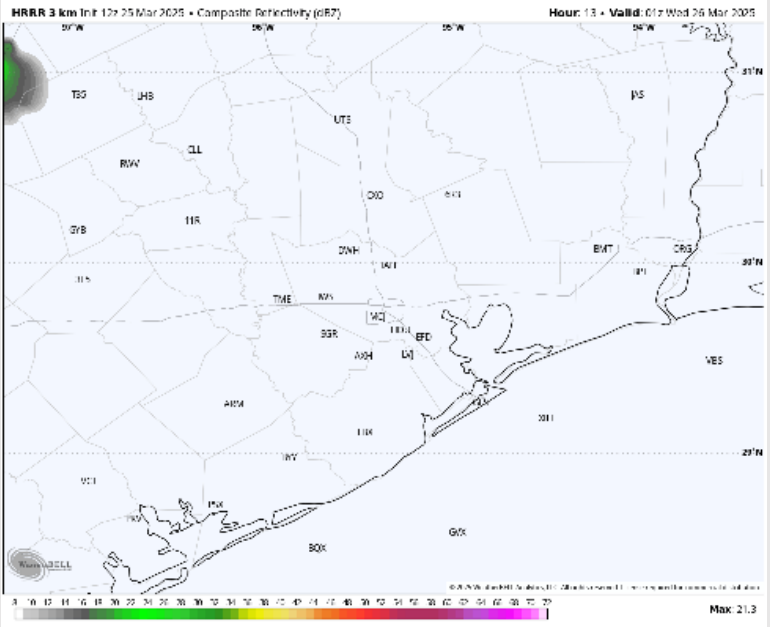
# Houston Pilots: TUE. 3/25/2025



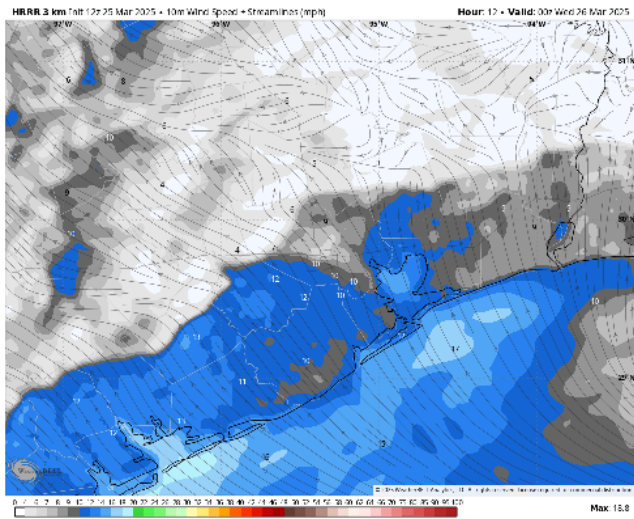
## Forecast Discussion

- Precip:** Favoring dry conditions for the rest of today.
- Wind:** Winds will be out of the SE for the rest of the day.
  - N of Morgan's Point:** Winds will be at 3 – 8 kts throughout the PM.
  - S of Morgan's Point:** Winds will be at 3 - 8 kts through 5 PM, increasing slightly to 6 – 11 kts after that time.
- Low Temps:**
  - N of Morgan's Point:** Low 60s F.
  - S of Morgan's Point:** Low to mid 60s F.
- Visibility:** Monitoring for sea fog risks for all stations this PM. See visibility slide for more information!

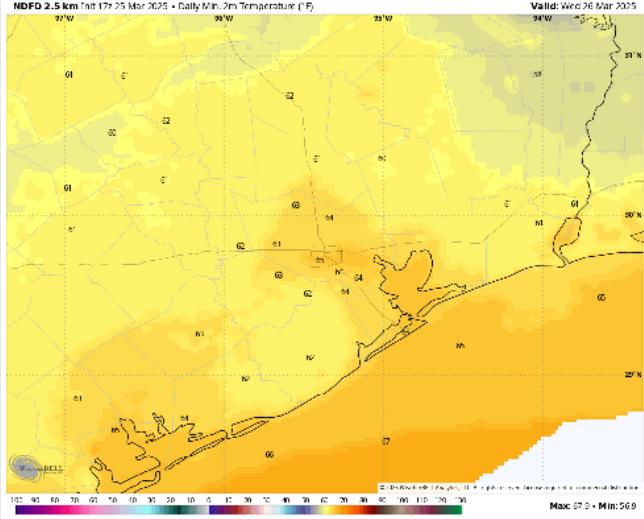
## Precip Image: 8 PM CT



Wind Speed  
7 PM CT



Low Temps  
WED AM



# Houston Pilots: WED. 3/26/2025



## Forecast Discussion

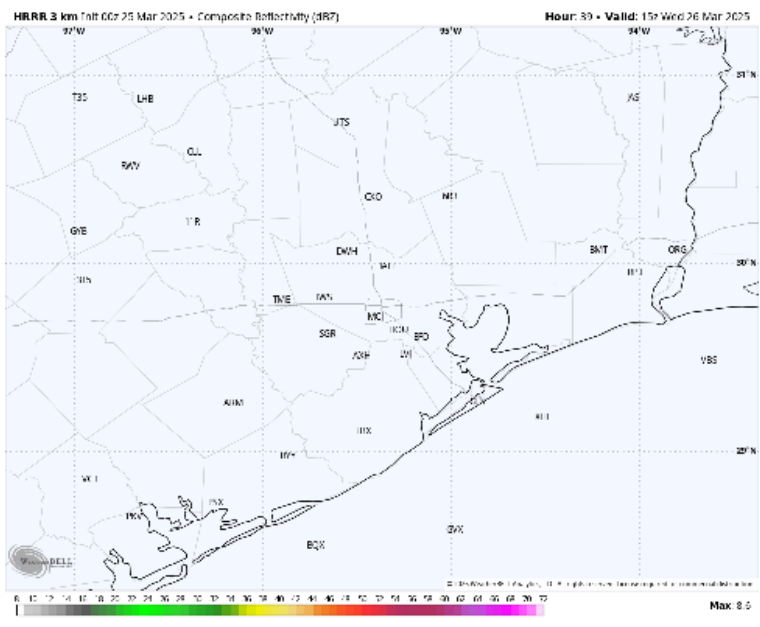
**Precip:** Dry conditions favored for Wednesday.

**Wind:** Winds will be out of the SSE throughout the day. **N of Morgan's Point:** Winds will be at 3 – 8 kts throughout the day. **S of Morgan's Point:** Winds will be at 3 – 8 kts, increasing to 8 – 13 kts after 3PM.


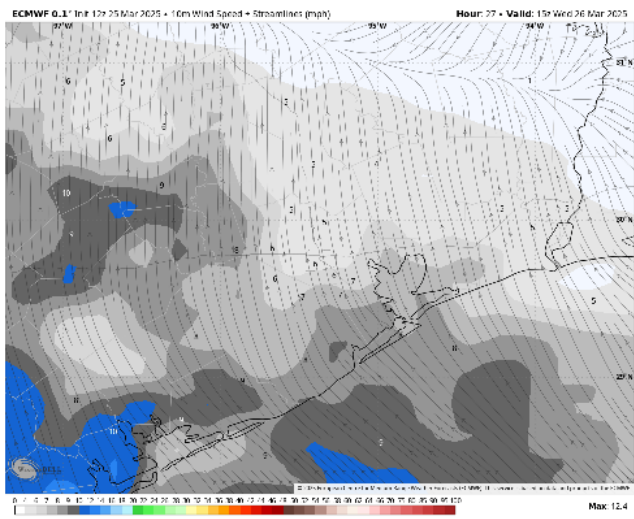
**High Temps:** **N of Morgan's Point:** Low 80s F. **S of Morgan's Point:** Mid 70s F.

**Visibility:** Monitoring a risk for fog WED AM. See visibility slide.

## Precip Image: 8 AM CT



Wind Speed:  
10 AM CT



High Temps  
Wednesday



## Forecast Discussion

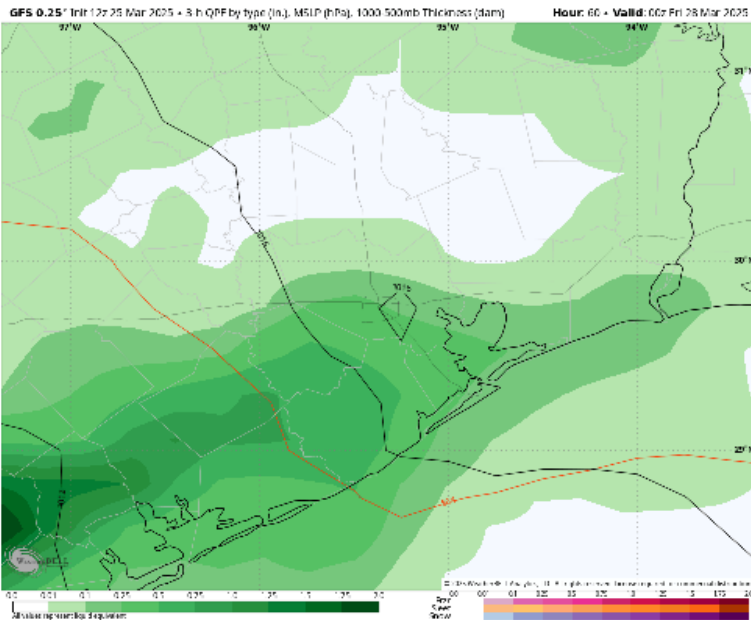
**Precip:** Scattered heavy showers in play for all Stations after 10AM. A few thunderstorms may be possible after 7PM.

**Wind:** Winds will be out of the SE throughout the day. **N of Morgan's Point:** Winds will be at 4 - 9 kts throughout Thursday. **S of Morgan's Point:** Winds will be at 5 - 10 kts through 4 PM, increasing to 12 - 17 kts after that time. **Wind gusts up to 20 kts will be possible after 12PM for all Stations, gusts of 23- 28 kts in play after 7 PM.**

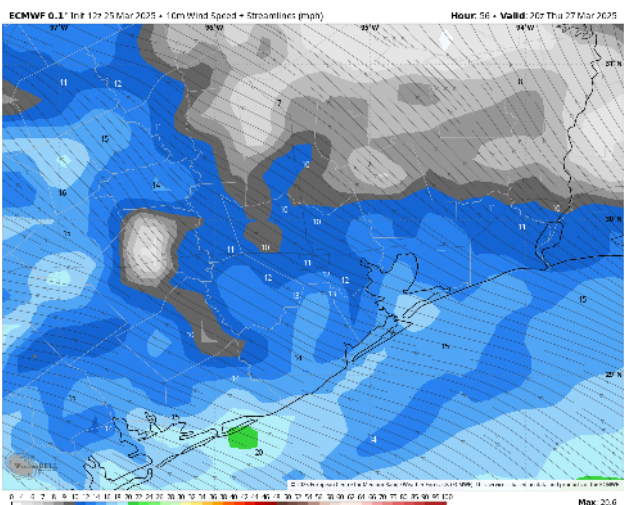
**High Temps:** **N of Morgan's Point:** Mid 70s F. **S of Morgan's Point:** Low to mid 70s F.

**Visibility:** Not favoring any fog concerns for Thursday.

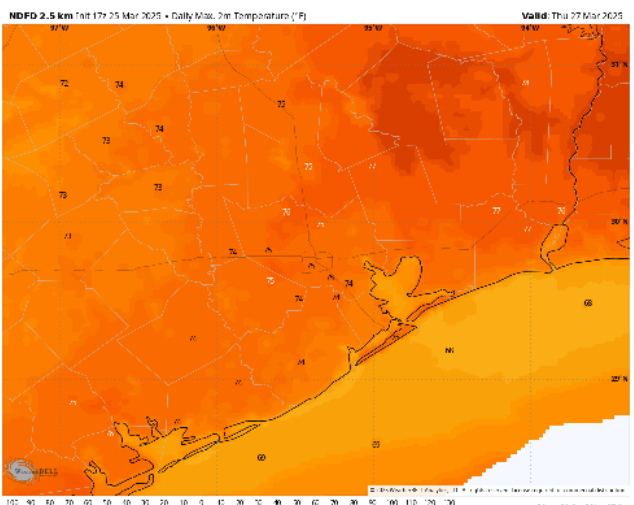
## Precip Image: 7 PM CT



Wind Speed:  
3 PM CT



High Temps  
Thursday

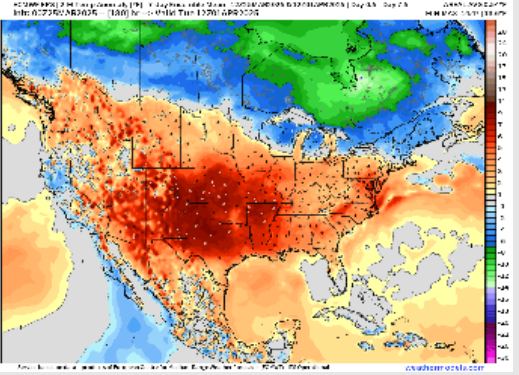




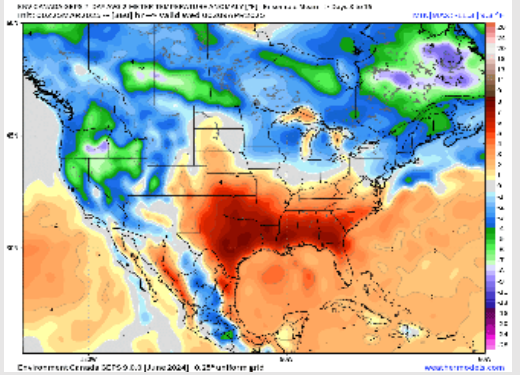
# Houston Pilots: 3/25/25



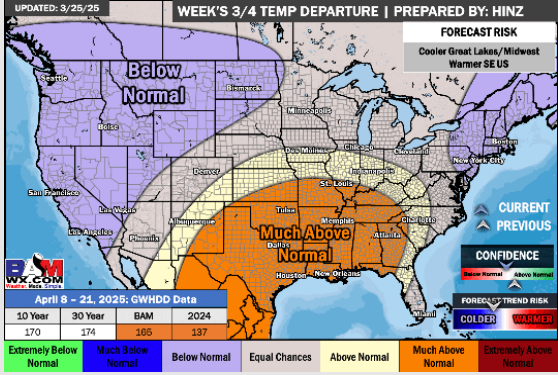
**Next 7 Day Temperature Departure**




**8-14 Day Temperature Departure**



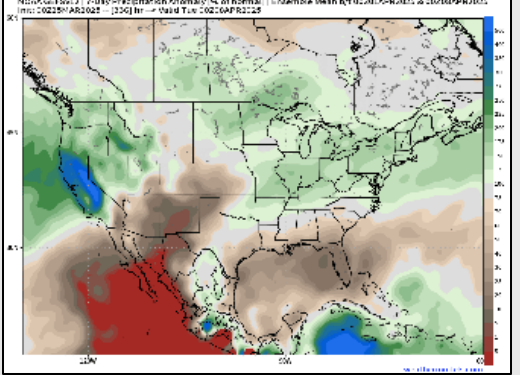
**15-30 Day Temperature Departure**



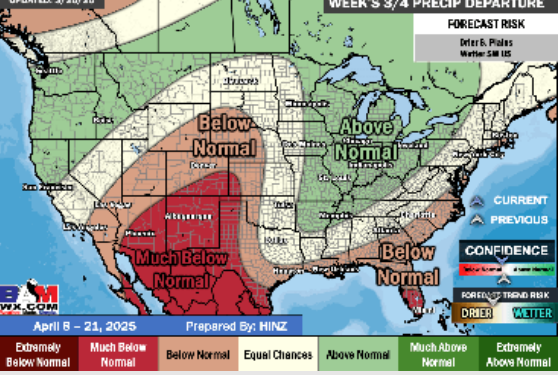
**Next 7 Day Total Precipitation**



**8-14 Day % of Average Precip.**



**15-30 Day % of Average Precip.**



- Temps are expected to be above normal for the next 7 days. Rain chances arrive late week and into the weekend, with several inches of rainfall possible.
- Much above normal temps and below normal rainfall are expected for week 2.
- Much above normal temperatures and below normal precipitation chances are expected for the weeks 3/4 timeframe.