

Houston Pilots Forecast Package



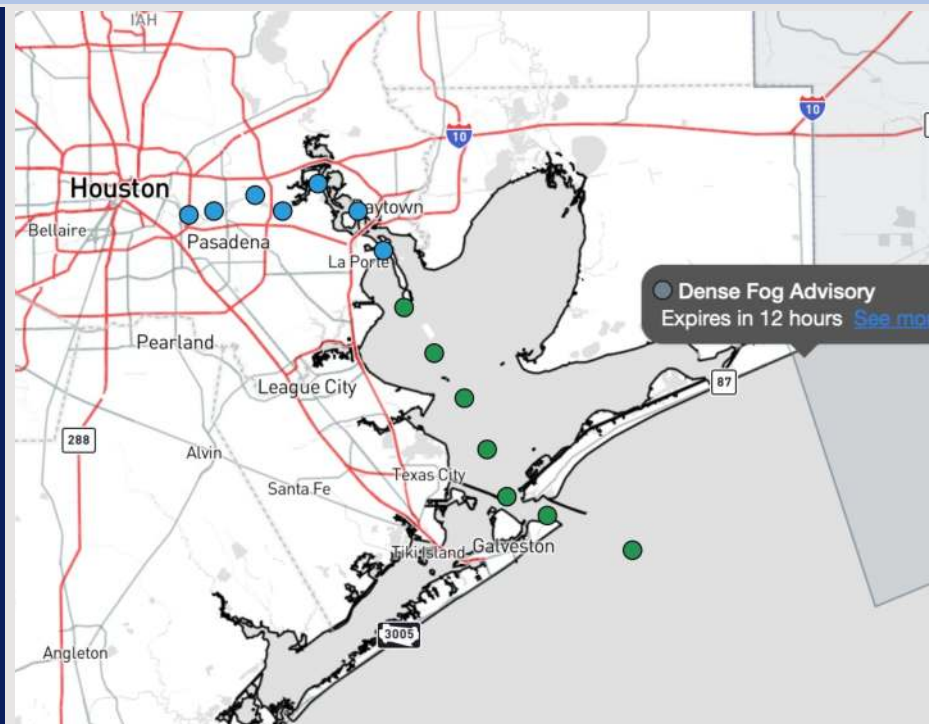
Updated: 10:50 PM CT

Monday, March 24, 2025

Forecaster: Tyler Riggles

Weather Headlines

- **Watching for sea fog risks to impact all Stations this AM, and once again late this PM. See visibility slides for more info!**
- **Favoring dry conditions the next 48 hours.**
- **From THU – SAT, expecting heavy rainfall chances.**



Current Radar 10:48 PM CT

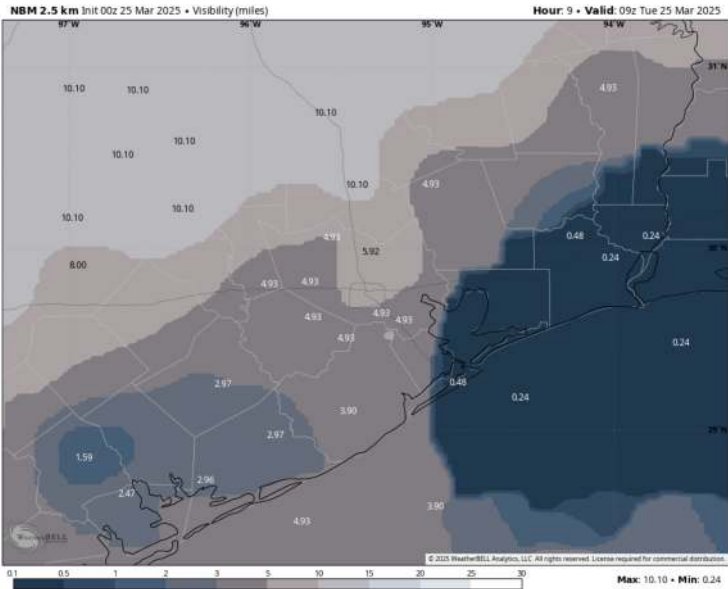
As always, please do not hesitate to reach out to us with any forecast questions at **(317)-560-8122**. Press 1 for forecast questions.

You can also access real-time forecast updates and 24/7 meteorological chat assistance on your [Clarity](#) app. Click [here](#) for login assistance.

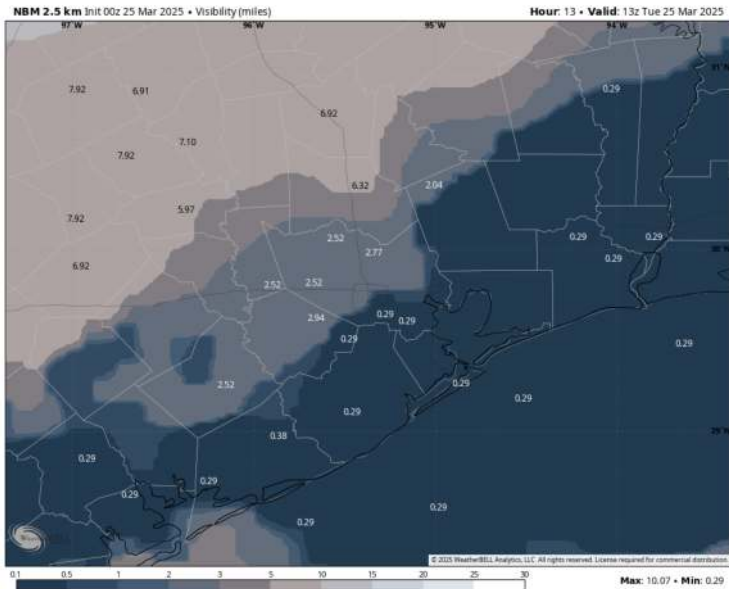


Houston Pilots Visibility Report

4 AM CT TUE VISIBILITY



8 AM CT TUE VISIBILITY



Confidence

Above
Normal

Below
Normal

TIMEFRAME DISCUSSED

THREAT

2 AM – 12 PM TUE

Low-End

Favoring patchy sea fog to begin to impact the **Boarding Station and Station 11/12** by 2 AM and gradually work to include Stations **S. of Morgan's Point** by 4 AM.

Fog will work to impact Stations **N. of Morgan's Point** post 6AM.

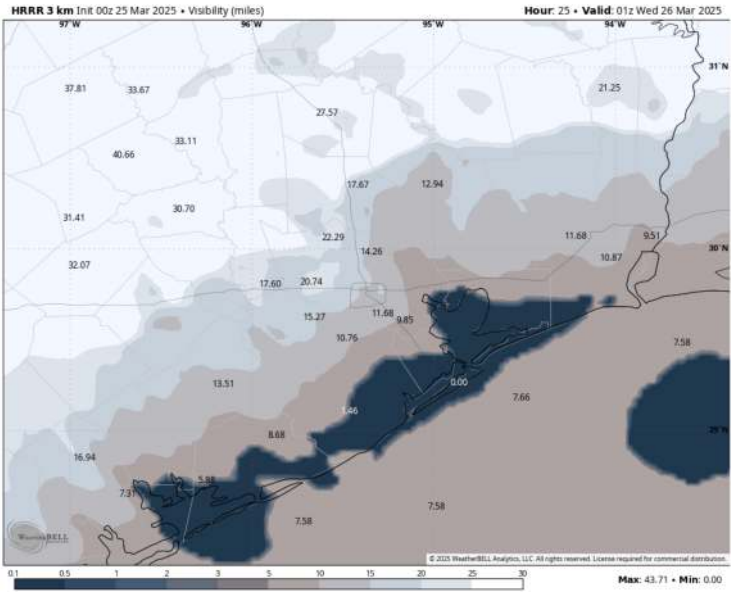
Visibilities are anticipated to drop to 1 – 3 miles.

Fog is expected to clear out of all Stations by 12 PM.

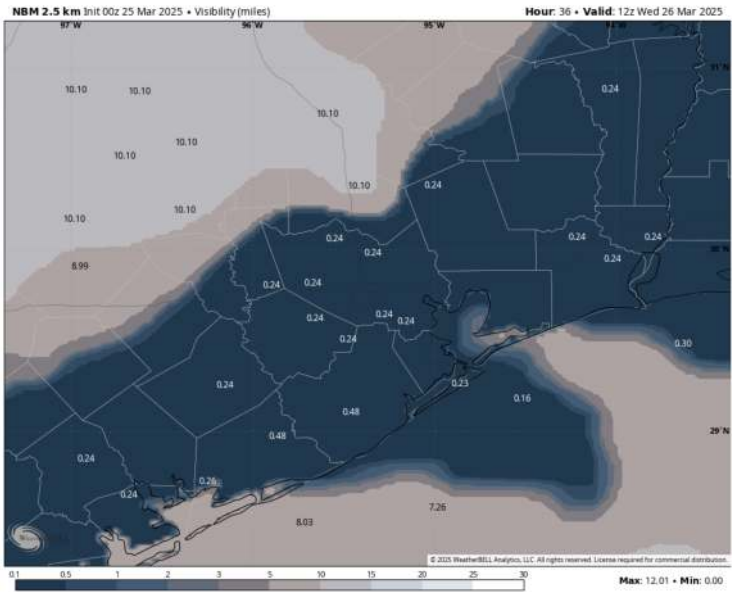
Confidence remains lower on exact start and end times of fog risks.

Houston Pilots Visibility Report

8 PM CT TUE VISIBILITY



7 AM CT WED VISIBILITY



Confidence

Above
Normal

Below
Normal

Additional patchy sea fog risks are expected to form for **Stations S of Morgan's Point** after 8 PM today.

Sea fog risks will stay secluded to **Stations S of Morgan's Point** through 4 AM Wednesday before expanding to **all Stations**.

Visibilities of **1 – 3 miles** will be in play at all times.

Reduced visibilities are expected to improve after 10 AM Wednesday.

TIMEFRAME
DISCUSSED

THREAT

8 PM TUE – 10 AM WED

Low-Med

Houston Pilots Extended Range Visibility Report



Friday 3/28/25

No fog concerns for Friday, however visibility can be reduced under heavy downpours.


Forecast Confidence



Sunday 3/30/25

No fog concerns for Sunday.

Forecast Confidence



Saturday 3/29/25

No fog concerns for Saturday, however visibility can be reduced under heavy downpours.

Forecast Confidence



Chance for Fog

Friday AM	Unlikely
Friday PM	Unlikely
Saturday AM	Unlikely
Saturday PM	Unlikely
Sunday AM	Unlikely
Sunday PM	Unlikely

Houston Pilots Visibility Chart (miles)



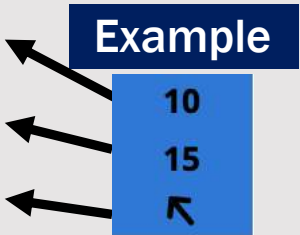
Visibility	Tue 12 am	Tue 1 am	Tue 2 am	Tue 3 am	Tue 4 am	Tue 5 am	Tue 6 am	Tue 7 am	Tue 8 am	Tue 9 am	Tue 10 am	Tue 11 am	Tue 12 pm	Tue 1 pm	Tue 2 pm	Tue 3 pm	Tue 4 pm	Tue 5 pm	Tue 6 pm	Tue 7 pm	Tue 8 pm	Tue 9 pm	Tue 10 pm	Tue 11 pm
Houston Pilots N - 610 Bridge	10	10	10	10	9	5.9	4.9	0.5	0.5	0.3	2.9	10	10	10	10	10	10	10	10	10	10	10	10	10
Houston Pilots M - Kinder 1	10	10	10	10	9	5.9	4.9	0.5	0.5	0.3	2.9	10	10	10	10	10	10	10	10	10	10	10	10	10
Houston Pilots L - Greens Bayou	10	10	10	10	8	5.9	1.1	0.5	0.5	0.3	2.9	10	10	10	10	10	10	10	10	10	10	10	10	10
Houston Pilots K - Shell Crude	10	10	10	10	8	5.9	1.1	0.5	0.5	0.3	2.9	10	10	10	10	10	10	10	10	10	10	10	10	10
Houston Pilots J - Lynchburg Ferries	10	10	10	10	8	4.9	1.1	0.2	0.5	0.3	2.9	6.9	10	10	10	10	10	10	10	10	10	10	10	10
Houston Pilots I - Exxon 3	10	10	10	10	8	4.9	0.5	0.2	0.3	0.3	0.5	2.5	10	10	10	10	10	10	10	10	10	10	10	10
Houston Pilots H - Morgans Point	10	10	10	10	6.9	4.9	0.5	0.2	0.3	0.3	0.5	0.3	1.1	10	10	10	10	10	10	10	10	10	10	10
Houston Pilots G - 75/76	10	10	10	10	5.9	3.9	0.2	0.2	0.3	0.3	0.3	0.3	0.5	0.5	2.5	4.9	6.9	6.9	9	9	7.9	7.9	0.2	0.2
Houston Pilots F - 63/64	10	10	10	10	5.9	1.6	0.2	0.2	0.3	0.3	0.3	0.3	0.5	0.5	2.5	4.9	6.9	6.9	9	9	7.9	7.9	0.2	0.2
Houston Pilots E - 51/52	10	10	10	8	4.9	1.6	0.2	0.2	0.3	0.3	0.3	0.3	0.5	0.5	2.5	4.9	6.9	6.9	7.9	9	7.9	6.9	0	0
Houston Pilots D - 37/38	10	10	10	8	1.6	1.6	0.2	0.2	0.3	0.3	0.3	0.3	0.5	0.5	2.5	4.9	6.9	6.9	7.9	9	7.9	6.9	0	0
Houston Pilots C - 25/26	10	10	10	8	2	2	0.2	0.2	0.3	0.3	0.3	0.3	0.5	0.5	2.5	4.9	6.9	6.9	7.9	9	7.9	6.9	0	0
Houston Pilots B - 11/12	10	10	10	4.9	2	0.5	0.2	0.2	0.5	0.3	0.3	0.3	0.5	0.5	2.5	3.9	6.9	6.9	7.9	9	7.9	6.9	0	0
Houston Pilots A - 1 & 2 Bravo	10	10	9	3.9	0.5	0.2	0.2	0.2	0.3	0.3	0.1	0.3	0.3	0.5	2.5	3.9	4.9	6.9	6.9	6.9	6.9	6.9	0	0.2

NOTE: This is automated data that may/may not agree with the official BAM thinking that's found on the daily slides or special visibility report slides. This data should be used as a guide only

Houston Pilots Wind Chart



Sustained wind 10 Knots
Gusts 15 Knots
Wind from the SE



Wind	Tue 12 am	Tue 1 am	Tue 2 am	Tue 3 am	Tue 4 am	Tue 5 am	Tue 6 am	Tue 7 am	Tue 8 am	Tue 9 am	Tue 10 am	Tue 11 am	Tue 12 pm	Tue 1 pm	Tue 2 pm	Tue 3 pm	Tue 4 pm	Tue 5 pm	Tue 6 pm	Tue 7 pm	Tue 8 pm	Tue 9 pm	Tue 10 pm	Tue 11 pm
Houston Pilots N - 610 Bridge	3	3	3	3	2	1	1	1	1	1	1	1	1	2	3	3	5	6	7	8	9	8	8	7
	8	7	7	6	5	3	3	2	2	2	3	3	3	5	6	7	9	12	13	15	17	15	15	14
Houston Pilots M - Kinder 1	3	3	3	3	2	1	1	1	1	1	1	1	1	2	3	3	5	6	7	8	8	8	7	6
	8	7	7	6	5	3	3	2	2	2	3	3	3	5	6	7	9	12	14	15	17	15	15	14
Houston Pilots L - Greens Bayou	3	3	3	2	2	1	1	1	1	1	1	1	1	2	3	3	6	6	8	8	8	8	7	6
	8	7	7	6	5	3	3	2	2	2	3	3	3	6	7	8	9	12	14	15	16	15	14	13
Houston Pilots K - Shell Crude	3	3	3	2	2	1	1	1	1	1	1	1	1	3	3	5	6	7	8	8	8	8	7	6
	7	7	7	6	5	3	3	2	2	2	3	3	3	6	7	8	9	12	14	15	16	15	14	13
Houston Pilots J - Lynchburg Ferries	3	3	3	2	1	1	1	1	1	1	1	1	2	3	3	5	6	6	7	8	8	8	7	6
	7	7	7	6	5	3	2	2	2	2	2	3	3	6	7	8	9	12	14	15	16	15	14	13
Houston Pilots I - Exxon 3	6	5	5	3	3	2	1	1	1	1	1	2	2	3	3	6	6	8	9	10	10	10	9	8
	8	7	7	7	6	5	3	3	3	3	3	3	5	6	8	9	10	14	15	16	17	15	15	14
Houston Pilots H - Morgans Point	6	5	5	3	3	2	1	1	1	1	1	2	2	3	5	6	7	8	9	10	10	10	9	8
	8	7	7	7	6	5	3	3	3	3	3	3	5	7	8	9	12	14	15	16	17	15	14	13
Houston Pilots G - 75/76	6	6	6	5	3	3	2	2	2	2	2	2	3	3	6	6	8	9	10	10	12	10	10	9
	8	8	8	7	6	5	5	3	3	3	3	5	6	7	9	10	13	15	16	16	17	16	15	14
Houston Pilots F - 63/64	6	6	6	5	3	3	2	2	2	2	2	2	3	3	6	6	7	8	10	10	12	10	10	9
	9	8	8	7	6	6	5	3	3	3	3	5	6	7	9	10	13	15	16	16	17	15	15	14
Houston Pilots E - 51/52	6	6	6	5	3	3	2	2	2	2	2	2	3	3	6	6	7	8	9	10	10	10	9	9
	8	8	8	7	6	6	5	3	3	3	3	5	6	7	9	10	12	14	15	15	16	15	14	14
Houston Pilots D - 37/38	6	6	6	5	3	3	2	2	2	2	2	3	3	3	5	6	7	8	8	10	10	10	9	8
	8	8	7	7	6	5	5	3	3	3	3	5	6	7	9	10	12	14	14	14	15	14	14	14
Houston Pilots C - 25/26	6	6	6	3	3	3	2	2	2	2	2	2	3	3	5	6	6	8	8	9	10	9	8	8
	8	7	7	7	6	5	5	3	3	3	3	5	6	7	8	9	10	13	13	14	15	14	14	13
Houston Pilots B - 11/12	5	5	5	3	3	2	2	1	1	1	1	2	3	3	5	6	6	7	8	8	8	8	8	8
	7	7	7	7	6	5	5	3	3	3	5	5	5	6	8	8	9	12	12	13	14	13	13	13
Houston Pilots A - 1 & 2 Bravo	6	6	6	5	3	3	3	2	2	2	3	3	3	3	3	5	5	6	7	8	9	9	9	8
	8	8	8	7	7	6	5	5	5	5	5	5	5	6	6	7	9	10	12	13	14	14	14	14

NOTE: This is automated data that may/may not agree with the official BAM thinking that's found on the daily slides. This data should be used as a guide only.

Forecast Discussion

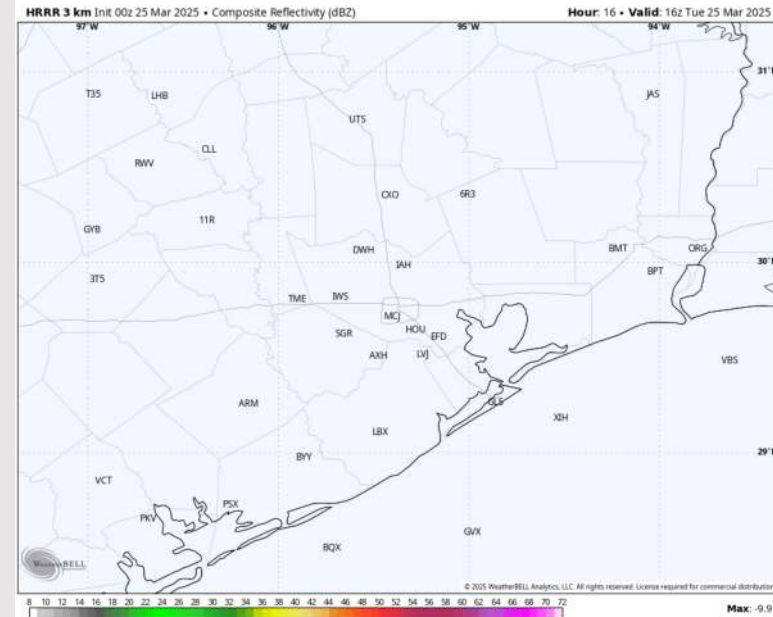
Precip: Favoring dry conditions for today.

Wind: Winds will be variable through 1 PM before settling out of the SSE for today. **N of Morgan's Point:** Winds will be at 2 – 7 kts throughout the day. **S of Morgan's Point:** Winds will be at 3 - 8 kts through 2 PM, increasing slightly to 6 – 11 kts after that time.

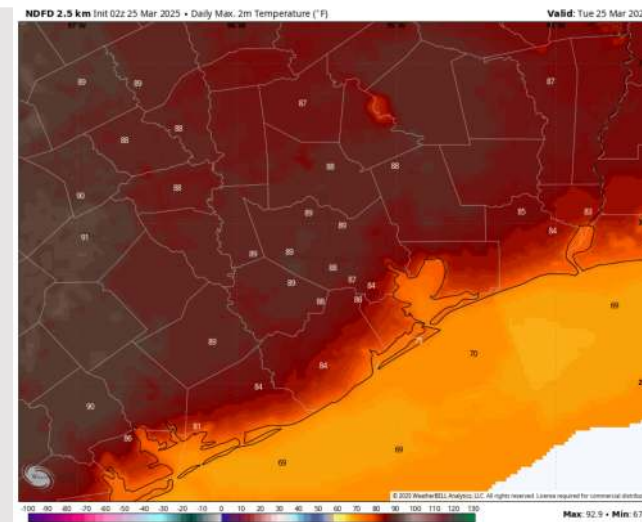
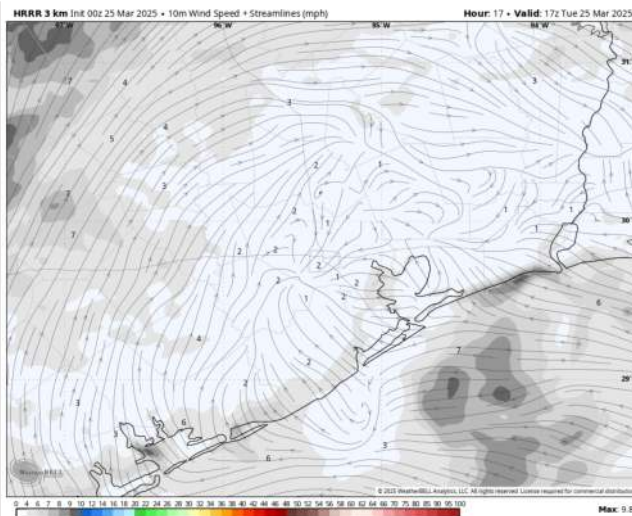
High Temps: **N of Morgan's Point:** Mid 80s F. **S of Morgan's Point:** Mid 70s F.

Visibility: Monitoring for sea fog risks for all stations through the AM hours today. See visibility slide for more information!

Precip Image: 11 AM CT



Wind Speed
8 AM CT



High Temps
Today

Houston Pilots: WED. 3/26/2025

Forecast Discussion

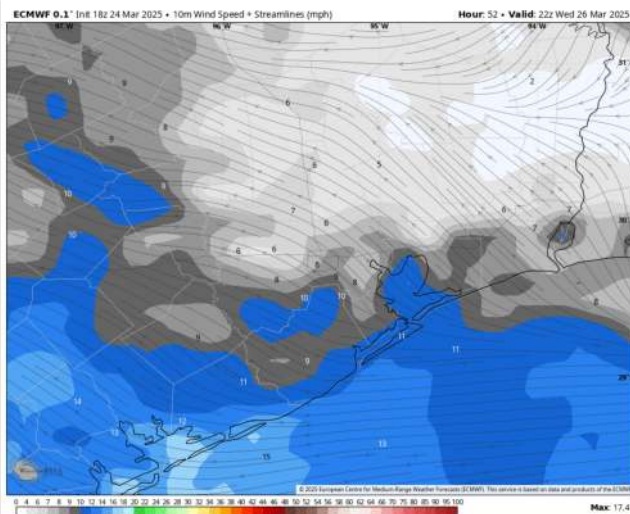
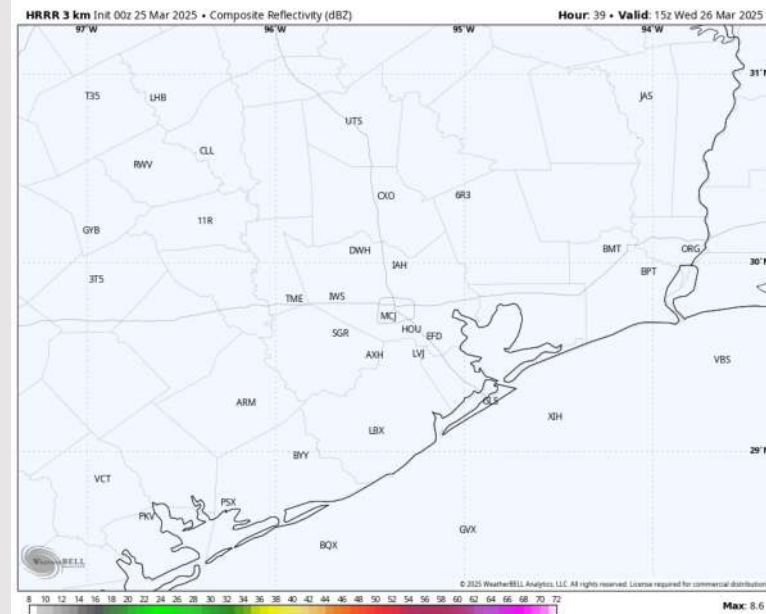
Precip: Dry conditions favored for Wednesday.

Wind: Winds will be out of the SSE throughout the day. **N of Morgan's Point:** Winds will be at 3 – 8 kts throughout the day. **S of Morgan's Point:** Winds will be at 3 – 8 kts, increasing to 8 – 13 kts after 3PM.

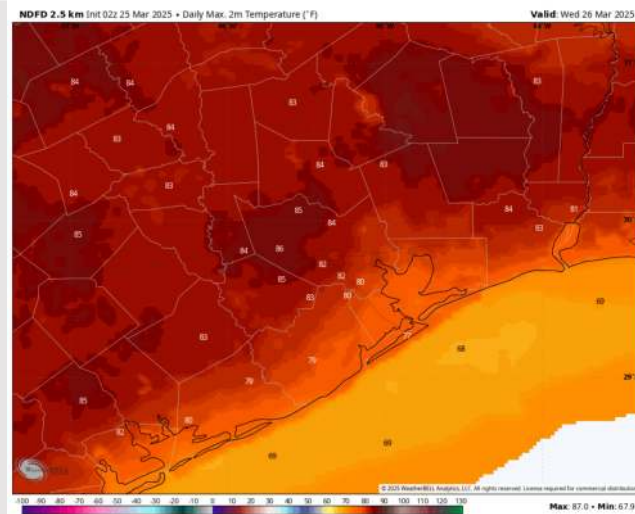
High Temps: **N of Morgan's Point:** Low 80s F. **S of Morgan's Point:** Mid 70s F.

Visibility: Monitoring a low-end fog/mist risk for all Stations WED AM.

Precip Image: 8 AM CT



Wind Speed:
5 PM CT



High Temps
Wednesday

Houston Pilots: THU. 3/27/2025

Forecast Discussion

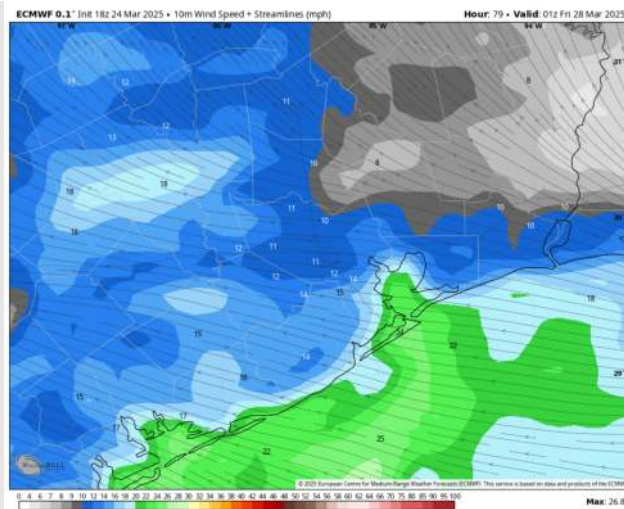
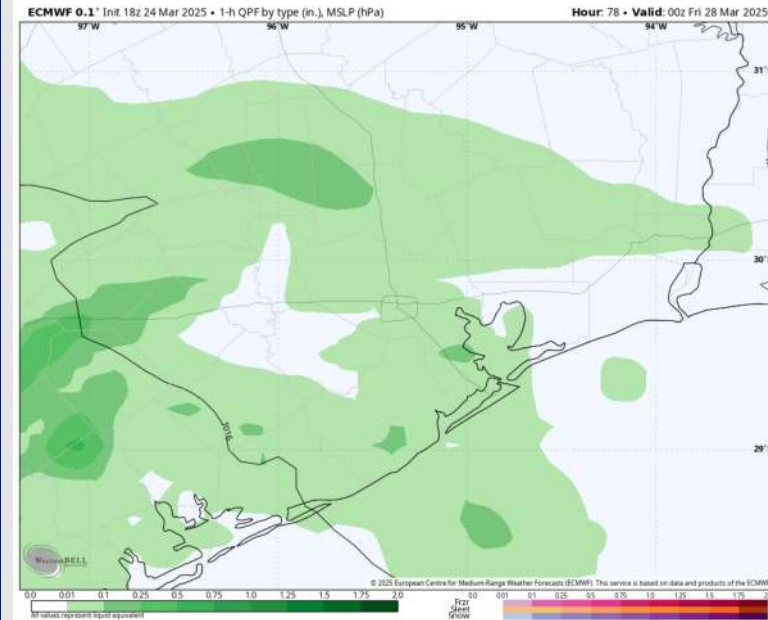
Precip: Scattered heavy showers in play for all Stations after 12 PM.

Wind: Winds will be out of the SE throughout the day. **N of Morgan's Point:** Winds will be at 4 - 9 kts throughout Thursday. **S of Morgan's Point:** Winds will be at 5 - 10 kts through 5 PM, increasing to 12 - 17 kts after that time. **Wind gusts of 20 - 25 kts in play for all Stations after 5 PM.**

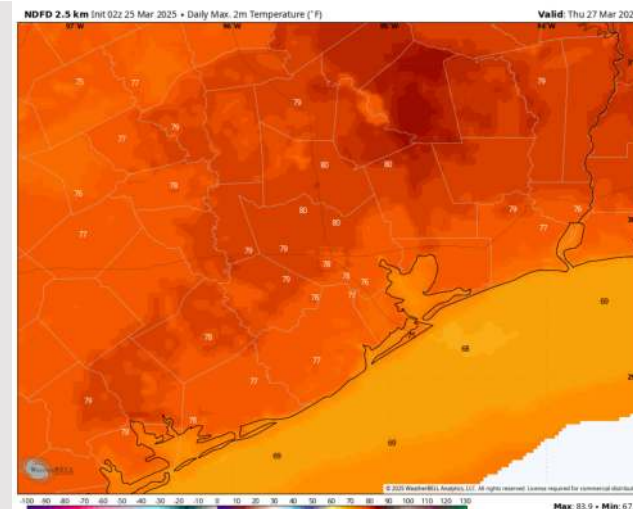
High Temps: **N of Morgan's Point:** High 70s F. **S of Morgan's Point:** Mid 70s F.

Visibility: Not favoring any fog concerns for Thursday.

Precip Image: 7 PM CT



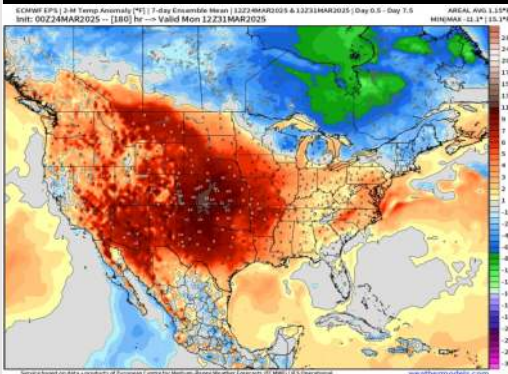
Wind Speed:
8 PM CT



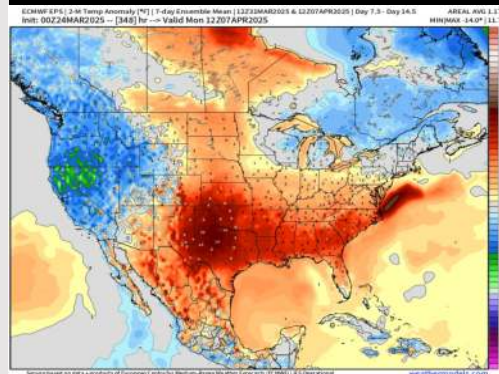
High Temps
Thursday

Houston Pilots: 3/25/25

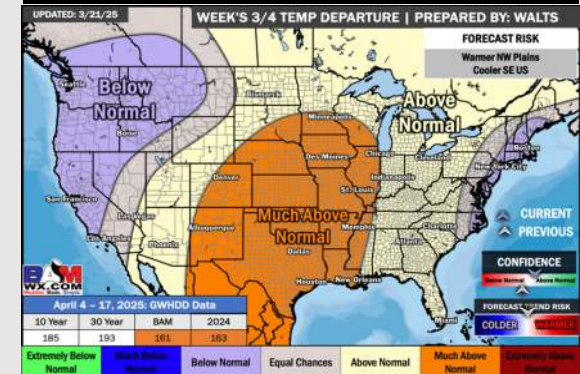
Next 7 Day Temperature Departure



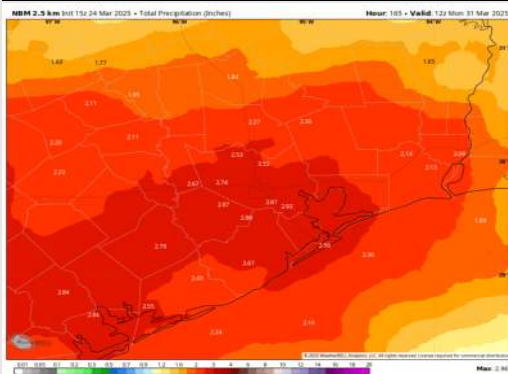
8-14 Day Temperature Departure



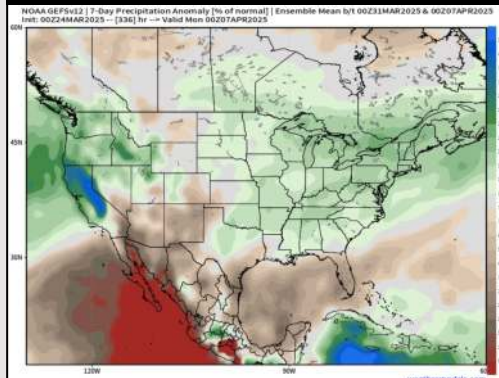
15-30 Day Temperature Departure



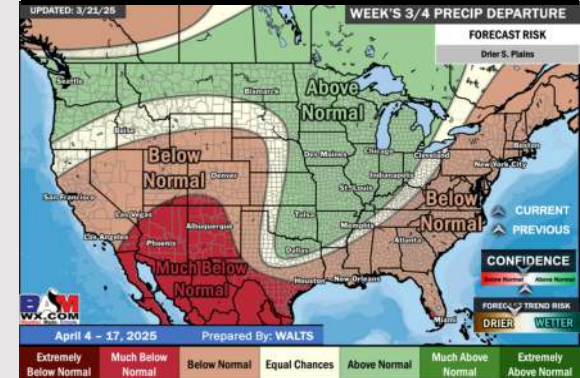
Next 7 Day Total Precipitation



8-14 Day % of Average Precip.



15-30 Day % of Average Precip.



- Temps are expected to be above normal for the next 7 days. Rain chances arrive late week and into the weekend.
- Above normal temps and below normal rainfall are expected for week 2.
- Much above normal temperatures and below to much below normal precipitation chances are expected for the weeks 3/4 timeframe.