

Houston Pilots Forecast Package



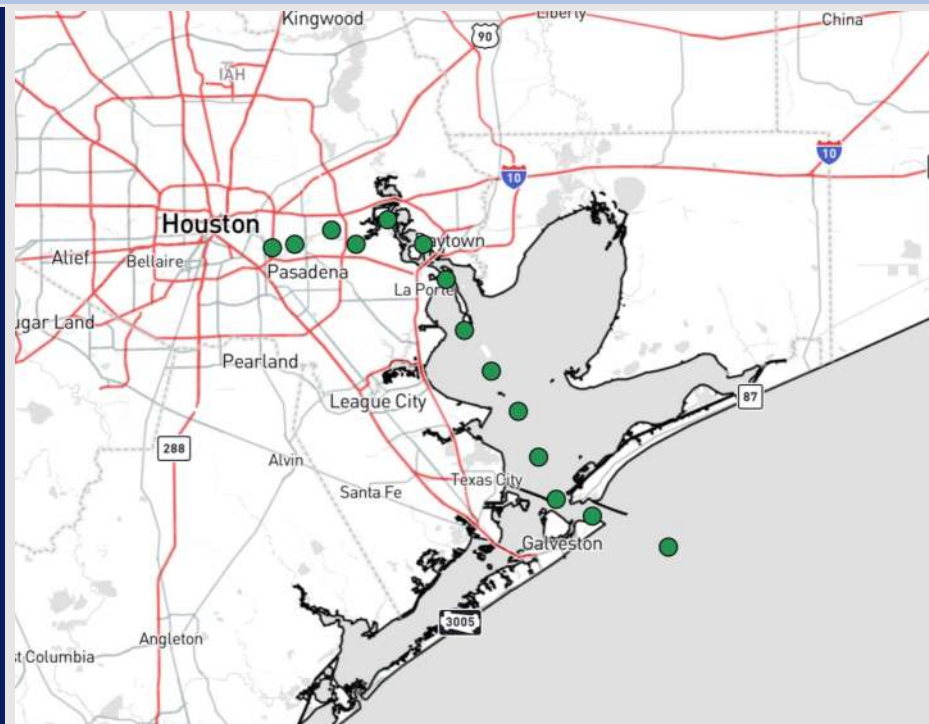
Updated: 6:05 PM CT

Sunday, March 23, 2025

Forecaster: Tyler Riggles

Weather Headlines

- **Watching for a low-end sea fog risk through MON AM. See visibility slide for more details.**
- **Wind gusts up to 25 kts will be possible for all Stations through 9PM SUN.**
- **Isolated rain chances in play today and again MON AM.**



Current Radar: 6:04 PM CT

As always, please do not hesitate to reach out to us with any forecast questions at **(317)-560-8122**. Press 1 for forecast questions.

You can also access real-time forecast updates and 24/7 meteorological chat assistance on your [Clarity](#) app. Click [here](#) for login assistance.


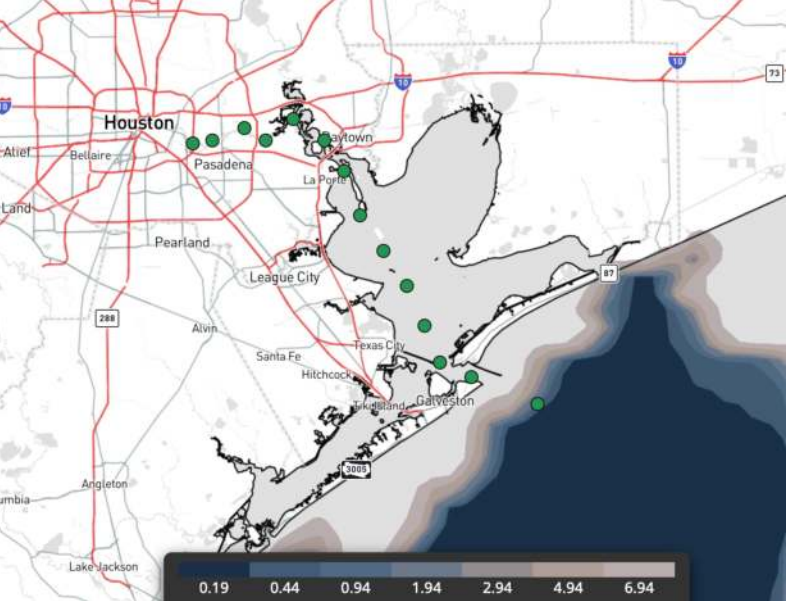


Houston Pilots Visibility Report

CURRENT VISIBILITY (6 PM CT)

2 AM CT MON VISIBILITY

Confidence



Ongoing mist/sea fog just to the South of the Bay is expected to continue impacting only the Boarding Station and 11/12 through 12 AM.

After 12 AM, sea fog risks are expected to encroach North into the bay but are not expected to reach N of 63/64. Sea fog risks will then be pushed out by an approaching front by 7 AM.

Visibilities of 1 – 2 miles will be possible at all times for affected Stations.

Confidence overall on this threat is low due to the possibility of the front moving in quicker, which may keep sea fog risks secluded to the Boarding Station and 11/12.

TIMEFRAME DISCUSSED	THREAT
CURRENT – 7 AM MON	Low-End

Houston Pilots Extended Range Visibility Report



Wednesday 3/26/25

Monitoring a low-end fog/mist risk for all Stations WED AM.

Forecast Confidence



Friday 3/28/25

No fog concerns for Friday, however visibility can be reduced under heavy downpours

Forecast Confidence



Thursday 3/27/25

No fog concerns for Thursday.

Forecast Confidence



Chance for Fog

Wednesday AM	Low-End
Wednesday PM	Unlikely
Thursday AM	Unlikely
Thursday PM	Unlikely
Friday AM	Unlikely
Friday PM	Unlikely

Houston Pilots Visibility Chart (miles)



Forecast Confidence

Above
Normal

Below
Normal

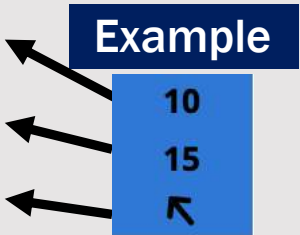
Visibility	Sun 8 pm	Sun 9 pm	Sun 10 pm	Sun 11 pm	Mon 12 am	Mon 1 am	Mon 2 am	Mon 3 am	Mon 4 am	Mon 5 am	Mon 6 am	Mon 7 am	Mon 8 am	Mon 9 am	Mon 10 am	Mon 11 am	Mon 12 pm	Mon 1 pm	Mon 2 pm	Mon 3 pm	Mon 4 pm	Mon 5 pm	Mon 6 pm	Mon 7 pm
Houston Pilots N - 610 Bridge	10	10	10	9	6.9	6.9	6.9	4.9	3.9	3.9	2.9	2.5	2.5	2	2.9	5.9	7.9	10	10	10	10	10	10	10
Houston Pilots M - Kinder 1	10	10	10	9	7.9	6.9	6.9	4.9	3.9	3.9	2.9	2.5	2	2	2.9	5.9	9	10	10	10	10	10	10	10
Houston Pilots L - Greens Bayou	10	10	10	9	7.9	6.9	6.9	4.9	3.9	3.9	2.9	2.5	2	1.6	2.9	5.9	9	10	10	10	10	10	10	10
Houston Pilots K - Shell Crude	10	10	10	9	7.9	6.9	6.9	4.9	3.9	3.9	2.9	2.5	2	1.6	2.9	5.9	9	10	10	10	10	10	10	10
Houston Pilots J - Lynchburg Ferries	10	10	10	9	7.9	6.9	6.9	4.9	3.9	3.9	2.9	2.5	2	2	2.9	5.9	9	10	10	10	10	10	10	10
Houston Pilots I - Exxon 3	10	10	10	9	7.9	6.9	5.9	4.9	3.9	3.9	2.9	2.5	2	1.6	2.9	5.9	9	10	10	10	10	10	10	10
Houston Pilots H - Morgans Point	10	10	10	9	7.9	6.9	5.9	4.9	3.9	3.9	2.5	2.5	2	1.6	2.9	5.9	9	10	10	10	10	10	10	10
Houston Pilots G - 75/76	10	10	10	10	7.9	5.9	5.9	4.9	3.9	2.9	2.9	3.9	3.9	2.9	2.9	4.9	6.9	9	10	10	10	10	10	9
Houston Pilots F - 63/64	10	10	10	10	7.9	5.9	5.9	4.9	3.9	2.9	2.9	3.9	3.9	2.9	2.9	4.9	6.9	9	10	10	10	10	9	8
Houston Pilots E - 51/52	10	10	10	10	7.9	5.9	5.9	4.9	3.9	2.9	1.6	3.9	3.9	2.9	2.9	4.9	5.9	6.9	9	8	9	9	6	5
Houston Pilots D - 37/38	10	10	10	9	6.9	5.9	5.9	4.9	3.9	2.9	1.6	2.9	2.5	2	2.9	4.9	5.9	6.9	9	8	9	9	4	4
Houston Pilots C - 25/26	10	10	10	9	6.9	5.9	5.9	4.9	2.9	3.9	1.6	2.9	2.5	2	2	2.9	5.9	5.9	6.9	6.9	7.9	7.9	1.6	1.6
Houston Pilots B - 11/12	7.9	9	7.9	4.9	6.9	5.9	5.9	4.9	2.9	2.9	1.6	1.1	1.1	2	2	2.9	4.9	5.9	6.9	6.9	6.9	6.9	0.2	0
Houston Pilots A - 1 & 2 Bravo	3.9	3	1.1	1.6	1.1	0.8	4.9	3.9	2.9	2.5	1.6	2	1.1	0.5	0.5	0.8	2	2.9	4.9	4.9	5.9	5.9	0.2	0

NOTE: This is automated data that may/may not agree with the official BAM thinking that's found on the daily slides or special visibility report slides. This data should be used as a guide only

Houston Pilots Wind Chart



Sustained wind 10 Knots
Gusts 15 Knots
Wind from the SE



Wind	Sun 2 pm	Sun 3 pm	Sun 4 pm	Sun 5 pm	Sun 6 pm	Sun 7 pm	Sun 8 pm	Sun 9 pm	Sun 10 pm	Sun 11 pm	Mon 12 am	Mon 1 am	Mon 2 am	Mon 3 am	Mon 4 am	Mon 5 am	Mon 6 am	Mon 7 am	Mon 8 am	Mon 9 am	Mon 10 am	Mon 11 am	Mon 12 pm	Mon 1 pm
Houston Pilots N - 610 Bridge	13 25 ↑	13 26 ↑	14 28 ↑	14 26 ↑	14 26 ↑	13 25 ↑	12 23 ↑	10 21 ↑	9 17 ↑	8 16 ↑	6 13 ↑	5 10 ↑	3 9 ↑	3 8 ↗	3 7 →	3 7 →	3 7 ↓	3 7 ↓	3 7 ↓	3 7 ↓	3 8 ↓	5 9 ↓	6 9 ↓	6 10 ↓
Houston Pilots M - Kinder 1	13 25 ↑	13 26 ↑	14 26 ↑	14 26 ↑	14 26 ↑	13 25 ↑	12 23 ↑	10 20 ↑	9 17 ↑	8 16 ↑	6 13 ↑	5 10 ↑	3 9 ↑	3 8 ↗	3 7 ↗	3 7 →	3 7 ↓	3 7 ↓	3 7 ↓	3 7 ↓	3 8 ↓	5 9 ↓	6 9 ↓	6 10 ↓
Houston Pilots L - Greens Bayou	13 24 ↑	13 25 ↑	14 26 ↑	14 26 ↑	14 26 ↑	13 24 ↑	12 22 ↑	10 20 ↑	8 17 ↑	8 15 ↑	6 13 ↑	5 9 ↑	3 9 ↑	3 8 ↑	3 7 ↖	3 7 ↓	3 7 ↓	3 7 ↓	3 7 ↓	3 7 ↓	3 8 ↓	5 9 ↓	5 9 ↓	6 10 ↓
Houston Pilots K - Shell Crude	13 24 ↑	13 25 ↑	14 25 ↑	14 26 ↑	14 26 ↑	13 24 ↑	12 22 ↑	10 20 ↑	8 17 ↑	7 15 ↑	6 13 ↑	5 9 ↑	3 9 ↑	3 8 ↑	3 7 ↖	3 7 ↖	3 6 ↓	3 6 ↓	3 7 ↓	3 7 ↓	3 8 ↓	5 9 ↓	5 9 ↓	6 10 ↓
Houston Pilots J - Lynchburg Ferries	13 23 ↑	13 24 ↑	14 25 ↑	14 26 ↑	14 26 ↑	13 24 ↑	10 22 ↑	9 18 ↑	8 17 ↑	7 14 ↑	6 12 ↑	5 9 ↑	3 8 ↑	3 7 ↑	3 7 ↖	3 7 ↑	3 6 ↓	3 6 ↓	3 7 ↓	3 7 ↓	3 8 ↓	5 9 ↓	5 9 ↓	6 10 ↓
Houston Pilots I - Exxon 3	14 23 ↑	15 24 ↑	15 25 ↑	15 26 ↑	15 25 ↑	15 24 ↑	14 22 ↑	13 20 ↑	10 17 ↑	10 15 ↑	8 13 ↑	7 10 ↑	6 9 ↑	5 8 ↑	5 7 ↑	5 7 ↑	5 7 ↓	5 7 ↓	5 7 ↓	5 7 ↓	5 8 ↓	6 9 ↓	6 9 ↓	6 10 ↓
Houston Pilots H - Morgans Point	14 23 ↑	15 24 ↑	15 25 ↑	15 26 ↑	15 25 ↑	15 24 ↑	14 22 ↑	13 18 ↑	10 17 ↑	9 15 ↑	8 13 ↑	6 10 ↑	6 9 ↑	5 8 ↑	5 7 ↑	5 7 ↑	3 7 ↓	3 7 ↓	5 7 ↓	5 7 ↓	5 8 ↓	6 9 ↓	6 9 ↓	6 10 ↓
Houston Pilots G - 75/76	15 25 ↑	15 25 ↑	16 26 ↑	16 26 ↑	16 26 ↑	16 24 ↑	15 22 ↑	13 20 ↑	12 17 ↑	10 16 ↑	9 14 ↑	8 12 ↑	6 9 ↑	6 9 ↑	6 7 ↑	5 7 ↑	5 7 ↑	5 7 ↓	6 8 ↓	6 8 ↓	6 8 ↓	6 9 ↓	6 10 ↓	6 12 ↓
Houston Pilots F - 63/64	15 25 ↑	15 25 ↑	16 26 ↑	16 26 ↑	16 25 ↑	15 24 ↑	15 22 ↑	13 18 ↑	12 17 ↑	10 16 ↑	9 14 ↑	8 12 ↑	6 9 ↑	6 9 ↑	6 8 ↑	6 7 ↑	6 7 ↓	6 7 ↓	6 8 ↓	6 8 ↓	6 8 ↓	6 9 ↓	6 9 ↓	6 12 ↓
Houston Pilots E - 51/52	15 25 ↑	15 25 ↑	15 25 ↑	15 26 ↑	15 24 ↑	15 22 ↑	14 20 ↑	13 17 ↑	10 17 ↑	10 15 ↑	9 14 ↑	8 12 ↑	7 9 ↑	6 9 ↑	6 8 ↑	6 7 ↑	5 7 ↑	5 7 ↓	6 8 ↓	6 8 ↓	6 8 ↓	6 9 ↓	6 9 ↓	6 12 ↓
Houston Pilots D - 37/38	15 24 ↑	15 24 ↑	15 25 ↑	15 25 ↑	15 23 ↑	14 21 ↑	13 18 ↑	12 17 ↑	10 16 ↑	10 15 ↑	8 13 ↑	8 12 ↑	7 9 ↑	6 9 ↑	6 8 ↑	6 7 ↑	5 7 ↑	5 7 ↓	6 8 ↓	5 8 ↓	6 8 ↓	6 9 ↓	6 10 ↓	7 12 ↓
Houston Pilots C - 25/26	15 24 ↑	15 24 ↑	15 24 ↑	15 24 ↑	14 22 ↑	13 20 ↑	13 18 ↑	10 17 ↑	9 16 ↑	9 15 ↑	8 13 ↑	8 12 ↑	7 10 ↑	6 9 ↑	6 8 ↑	6 7 ↑	5 7 ↑	5 7 ↓	6 8 ↓	5 8 ↓	6 8 ↓	6 9 ↓	6 10 ↓	6 12 ↓
Houston Pilots B - 11/12	15 23 ↑	14 23 ↑	14 22 ↑	14 22 ↑	13 20 ↑	12 20 ↑	10 17 ↑	10 16 ↑	9 15 ↑	8 14 ↑	8 13 ↑	7 12 ↑	6 10 ↑	5 9 ↑	5 8 ↑	5 7 ↑	5 7 ↑	5 7 ↓	5 8 ↓	5 8 ↓	5 8 ↓	6 9 ↓	6 9 ↓	7 10 ↓
Houston Pilots A - 1 & 2 Bravo	15 23 ↑	14 23 ↑	14 22 ↑	13 22 ↑	13 20 ↑	13 20 ↑	12 17 ↑	10 17 ↑	10 16 ↑	10 16 ↑	9 14 ↑	8 13 ↑	8 12 ↑	7 10 ↑	6 9 ↑	6 9 ↑	6 9 ↑	6 9 ↑	6 9 ↓	6 8 ↓	6 9 ↓	6 9 ↓	6 9 ↓	7 10 ↓

NOTE: This is automated data that may/may not agree with the official BAM thinking that's found on the daily slides.
This data should be used as a guide only.

Houston Pilots: SUN. 3/23/2025

Forecast Discussion

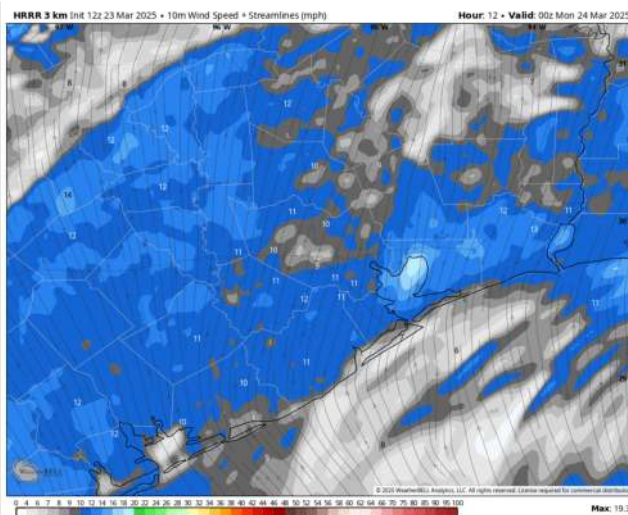
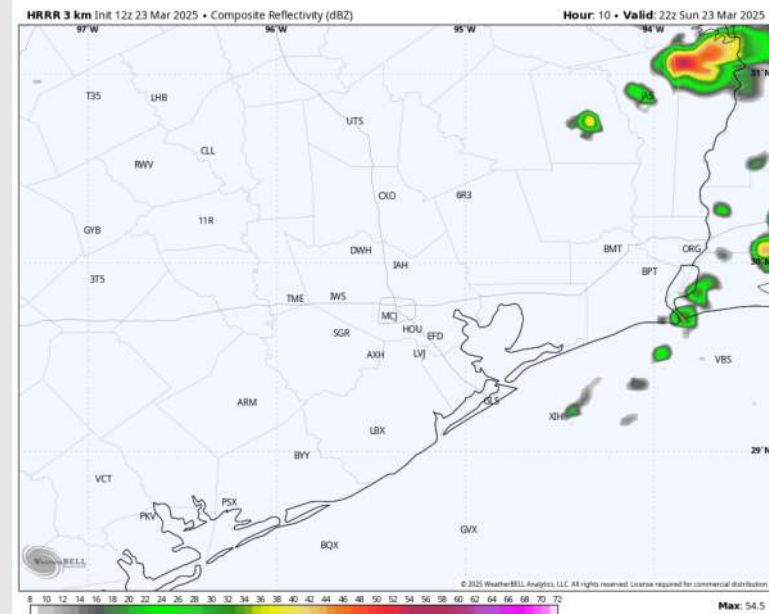
Precip: Isolated showers will be possible through 5PM, then favoring dry conditions the rest of the day.

Wind: Winds will be out of the SSW for the rest of the day. **N of Morgan's Point:** Winds will be at 10 – 15 kts for the rest of the day. **S of Morgan's Point:** Winds will be at 10 – 15 kts for the rest of the PM. **Wind gusts up to 25 kts in play for all Stations through 9PM.**

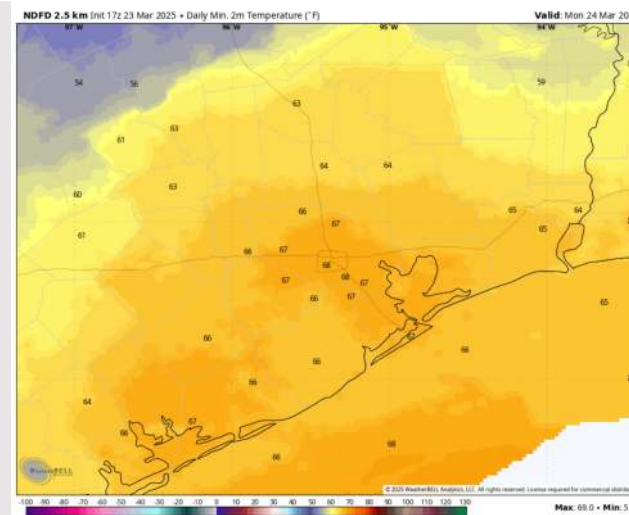
Low Temps: **N of Morgan's Point:** Upper 60s F. **S of Morgan's Point:** Upper 60s F.

Visibility: No fog concerns favored for the rest of today.

Precip Image: 8 AM CT



Wind Speed:
7 PM CT



Low Temps
MON AM

Houston Pilots: MON. 3/24/2025

Forecast Discussion

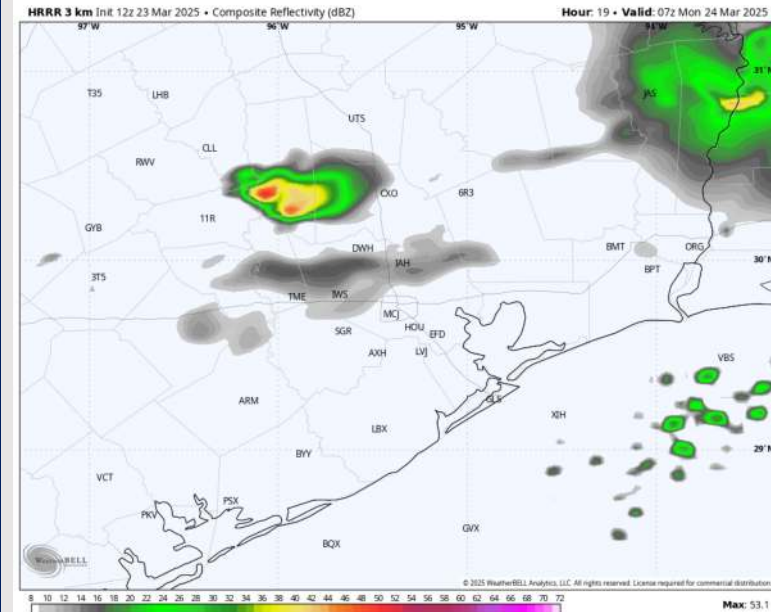
Precip: Isolated (20%) showers will be possible from 12AM to 12PM at all Stations.

Wind: Winds will be out of the SSW through 6 AM, becoming variable in direction through 3 PM before settling out of the SSE. **N of Morgan's Point:** Winds will be at 3 – 8 kts throughout the day. **S of Morgan's Point:** Winds will be at 9 - 14 kts throughout the day.

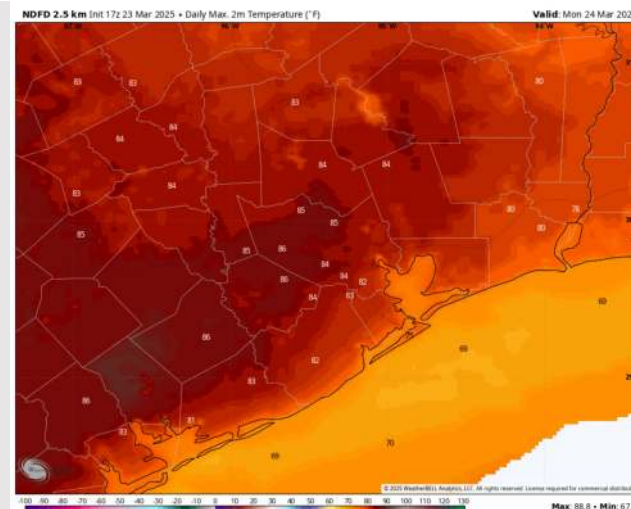
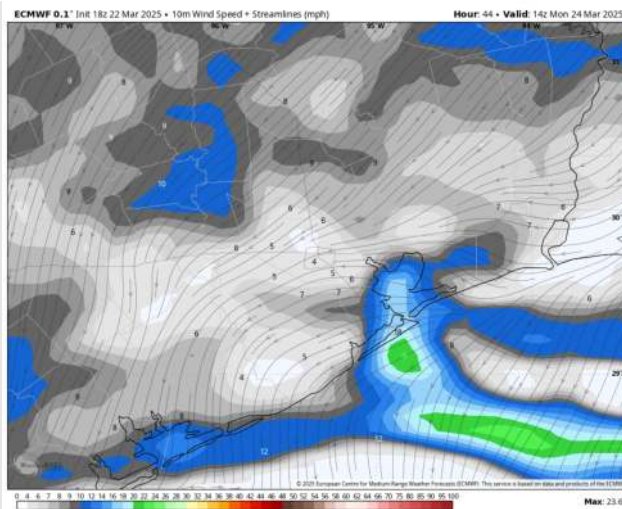
High Temps: **N of Morgan's Point:** Low 80s F. **S of Morgan's Point:** Mid 70s F.

Visibility: Watching for a low-end risk of sea-fog in the AM. See visibility slide for more details.

Precip Image: 2 AM CT



Wind Speed:
9 AM CT



High Temps
Monday

Houston Pilots: TUE. 3/25/2025

Forecast Discussion

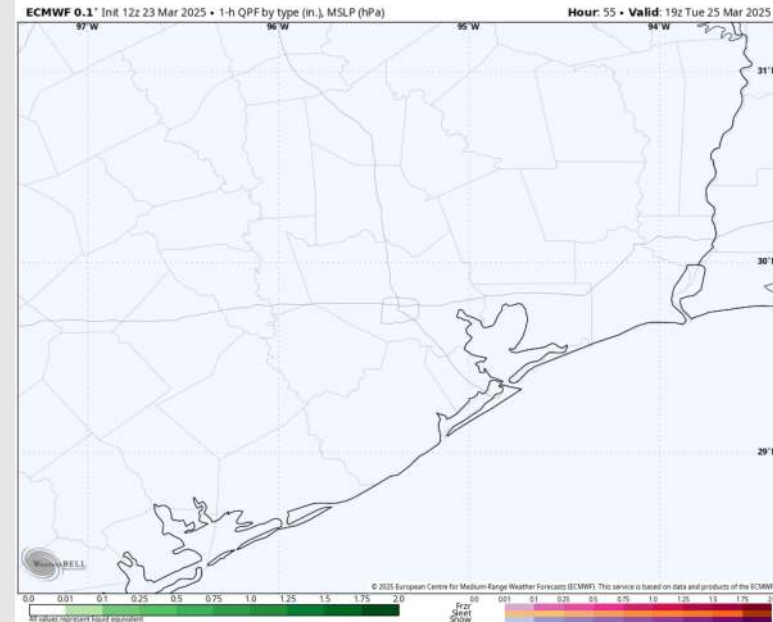
Precip: Favoring dry conditions for Tuesday.

Wind: Winds will be out of the SSE for Tuesday. **N of Morgan's Point:** Winds will be at 2 – 7 kts throughout the day. **S of Morgan's Point:** Winds will be at 2 - 7 kts through 4 PM, increasing slightly to 4 – 9 kts after that time.

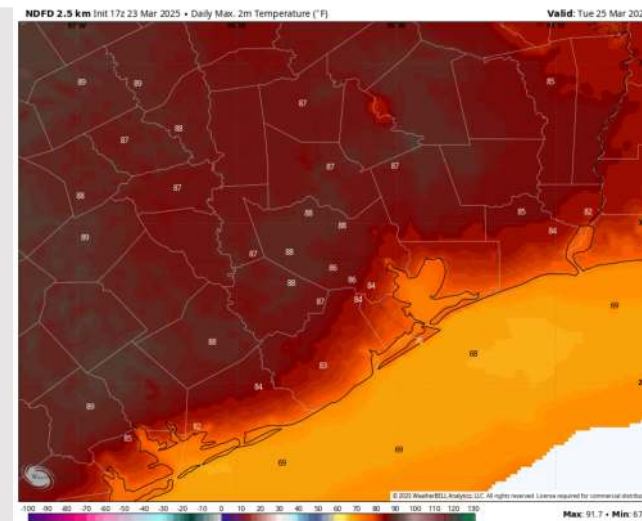
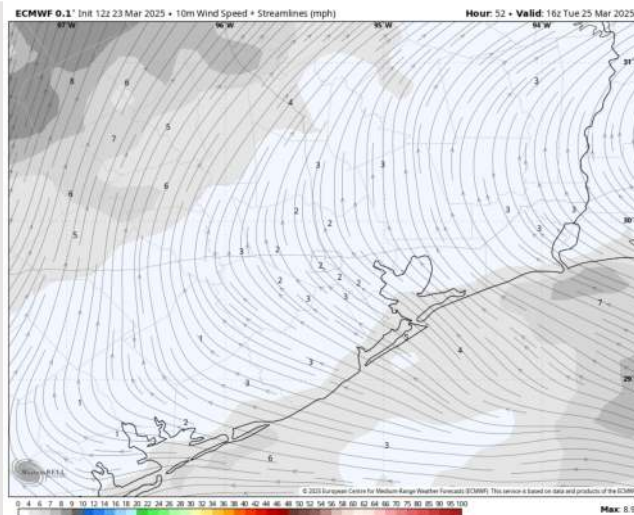
High Temps: **N of Morgan's Point:** Mid to high 80s F. **S of Morgan's Point:** Mid to High 70s F.

Visibility: Monitoring a low-end non-sea fog risk for Stations N of Morgan's Point TUE AM.

Precip Image: 2 PM CT



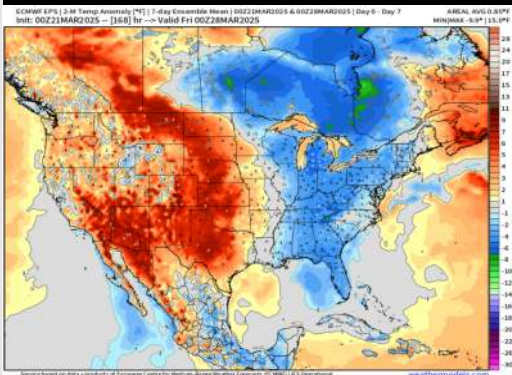
Wind Speed
10 AM CT



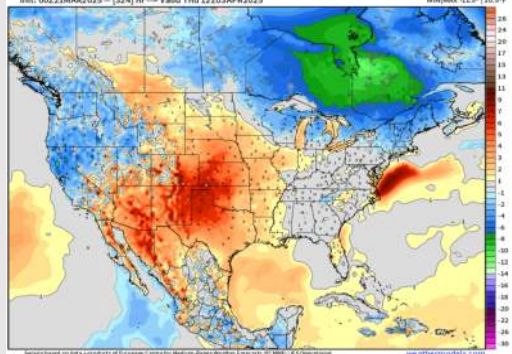
High Temps
Tuesday

Houston Pilots: 3/23/25

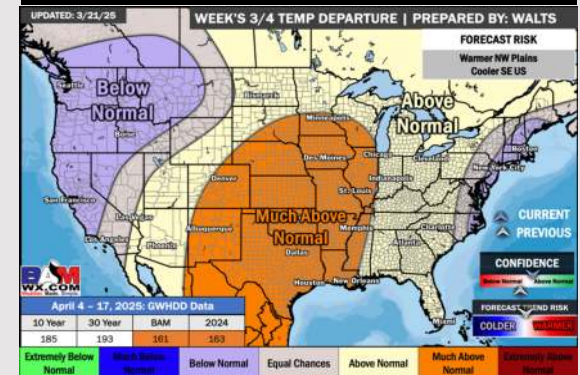
Next 7 Day Temperature Departure



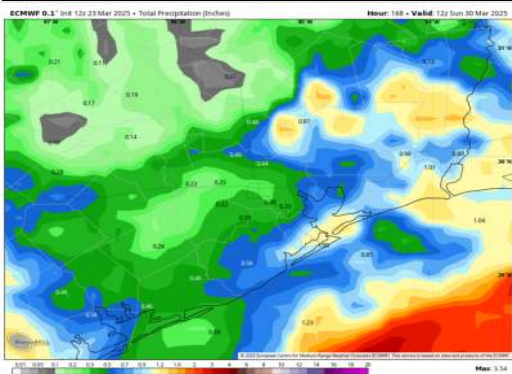
8-14 Day Temperature Departure



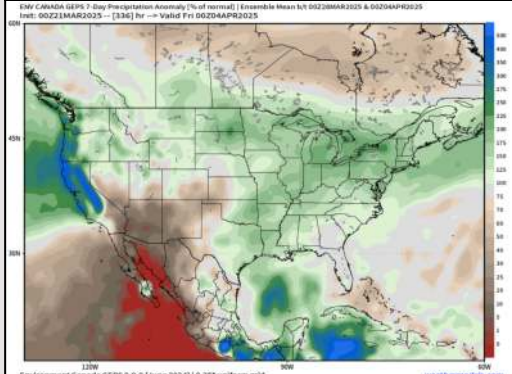
15-30 Day Temperature Departure



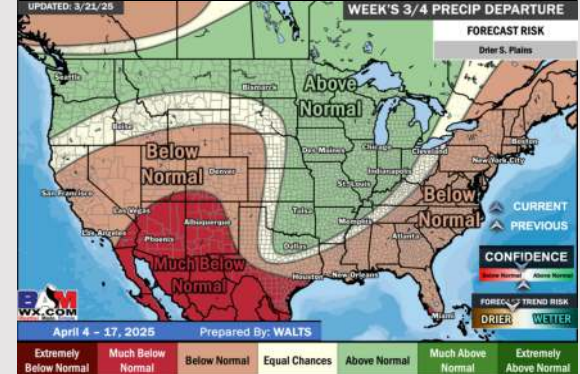
Next 7 Day Total Precipitation



8-14 Day % of Average Precip.



15-30 Day % of Average Precip.



- Temps are expected to be above normal for the next 7 days. Scattered rain chances favored throughout the week.
- Above normal temps and above normal rainfall are expected for week 2.
- Much above normal temperatures and below normal precipitation chances are expected for the weeks 3/4 timeframe.