

Houston Pilots Forecast Package



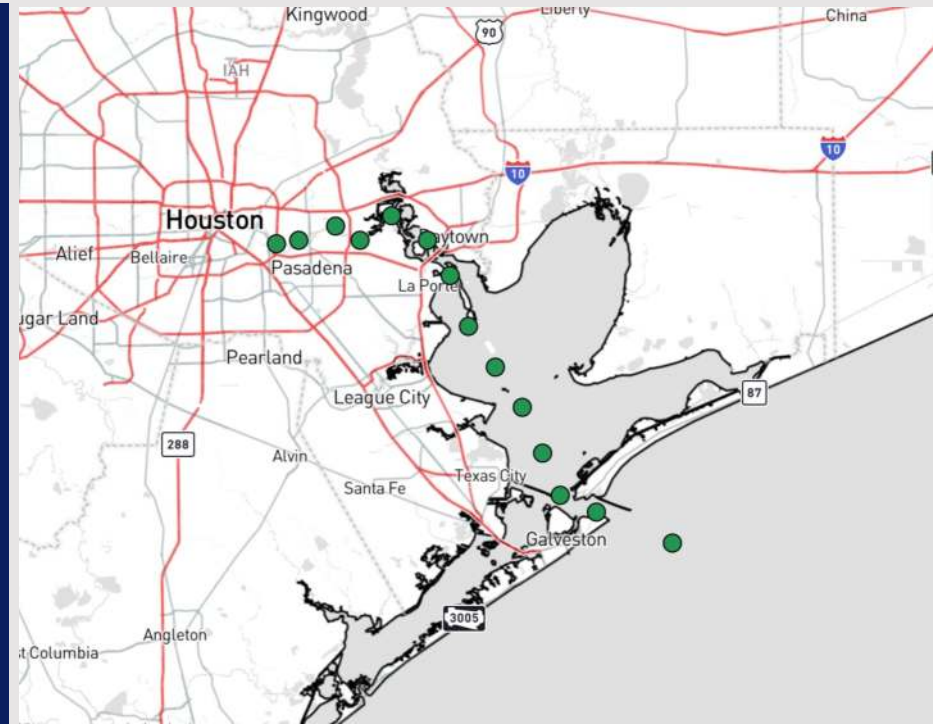
Updated: 11:05 PM CT

Saturday, March 22, 2025

Forecaster: Tyler Riggles

Weather Headlines

- Wind gusts up to 25 kts will be possible intermittently for all Stations at times over the next 48 hours.
- Favoring scattered rain chances to return today.
- Monitoring a low-end risk for severe weather MON AM.



Current Radar: 11:01 PM CT

As always, please do not hesitate to reach out to us with any forecast questions at **(317)-560-8122**. Press 1 for forecast questions.

You can also access real-time forecast updates and 24/7 meteorological chat assistance on your [Clarity](#) app. Click [here](#) for login assistance.



Houston Pilots Extended Range Visibility Report



Wednesday 3/26/25

Monitoring a low-end fog/mist risk for all Stations WED AM.




Friday 3/28/25

No fog concerns for Friday, however visibility can be reduced under heavy downpours



Thursday 3/27/25

No fog concerns for Thursday.



Chance for Fog

Wednesday AM	Low-End
Wednesday PM	Unlikely
Thursday AM	Unlikely
Thursday PM	Unlikely
Friday AM	Unlikely
Friday PM	Unlikely

Houston Pilots Visibility Chart (miles)



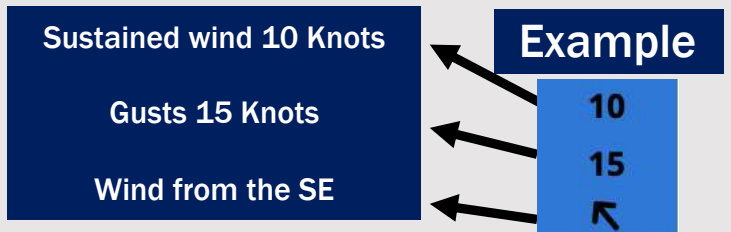
Forecast Confidence



Visibility	Sun 12 am	Sun 1 am	Sun 2 am	Sun 3 am	Sun 4 am	Sun 5 am	Sun 6 am	Sun 7 am	Sun 8 am	Sun 9 am	Sun 10 am	Sun 11 am	Sun 12 pm	Sun 1 pm	Sun 2 pm	Sun 3 pm	Sun 4 pm	Sun 5 pm	Sun 6 pm	Sun 7 pm	Sun 8 pm	Sun 9 pm	Sun 10 pm	Sun 11 pm
Houston Pilots N - 610 Bridge	10	10	10	10	10	10	10	10	10	6.9	9	10	10	10	10	10	10	10	10	10	10	10	10	10
Houston Pilots M - Kinder 1	10	10	10	10	10	10	10	10	10	6.9	9	10	10	10	10	10	10	10	10	10	10	10	10	10
Houston Pilots L - Greens Bayou	10	10	10	10	10	10	10	10	10	6.9	9	10	10	10	10	10	10	10	10	10	10	10	10	10
Houston Pilots K - Shell Crude	10	10	10	10	10	10	10	10	10	6.9	9	10	10	10	10	10	10	10	10	10	10	10	10	10
Houston Pilots J - Lynchburg Ferries	10	10	10	10	10	10	10	10	10	6.9	9	10	10	10	10	10	10	10	10	10	10	10	10	10
Houston Pilots I - Exxon 3	10	10	10	10	10	10	10	10	10	6.9	9	10	10	10	10	10	10	10	10	10	10	10	10	10
Houston Pilots H - Morgans Point	10	10	10	10	10	10	10	10	10	6.9	7.9	10	10	10	10	10	10	10	10	10	10	10	10	10
Houston Pilots G - 75/76	10	10	10	10	10	10	10	7.9	6.9	4.9	6.9	7.9	9	10	10	10	10	10	10	10	10	10	10	8
Houston Pilots F - 63/64	10	10	10	10	10	10	10	7.9	6.9	4.9	6.9	7.9	9	10	10	10	10	10	10	10	10	10	10	8
Houston Pilots E - 51/52	10	10	10	10	10	10	9	7.9	6.9	4.9	6.9	7.9	9	10	10	9	9	9	10	10	10	10	10	8
Houston Pilots D - 37/38	10	10	10	10	10	10	9	7.9	6.9	4.9	6.9	7.9	9	10	10	7.9	7.9	9	10	10	10	10	10	8
Houston Pilots C - 25/26	10	10	10	10	10	10	9	7.9	6.9	4.9	6.9	6.9	9	10	10	7.9	7.9	9	10	10	10	10	10	8
Houston Pilots B - 11/12	10	10	10	10	10	9	9	7.9	6.9	4.9	5.9	6.9	9	10	10	7.9	7.9	7.9	9	10	10	10	10	8
Houston Pilots A - 1 & 2 Bravo	10	10	10	10	10	7.9	6.9	6.9	6.9	4.9	5.9	6.9	4.9	5.9	5.9	5.9	5.9	6.9	6.9	7.9	7.9	7.9	6.9	8

NOTE: This is automated data that may/may not agree with the official BAM thinking that's found on the daily slides or special visibility report slides. This data should be used as a guide only

Houston Pilots Wind Chart



Wind	Sun 12 am	Sun 1 am	Sun 2 am	Sun 3 am	Sun 4 am	Sun 5 am	Sun 6 am	Sun 7 am	Sun 8 am	Sun 9 am	Sun 10 am	Sun 11 am	Sun 12 pm	Sun 1 pm	Sun 2 pm	Sun 3 pm	Sun 4 pm	Sun 5 pm	Sun 6 pm	Sun 7 pm	Sun 8 pm	Sun 9 pm	Sun 10 pm	Sun 11 pm
Houston Pilots N - 610 Bridge	10 ↑	10 ↑	9 ↑	8 ↑	8 ↑	7 ↑	6 ↑	6 ↑	6 ↑	7 ↑	8 ↑	9 ↑	10 ↑	13 ↑	13 ↑	14 ↑	14 ↑	14 ↑	13 ↑	13 ↑	12 ↑	10 ↑	8 ↑	7 ↑
Houston Pilots M - Kinder 1	10 ↑	10 ↑	9 ↑	8 ↑	8 ↑	7 ↑	6 ↑	6 ↑	6 ↑	7 ↑	8 ↑	9 ↑	10 ↑	13 ↑	13 ↑	14 ↑	14 ↑	14 ↑	13 ↑	13 ↑	10 ↑	10 ↑	8 ↑	7 ↑
Houston Pilots L - Greens Bayou	10 ↑	10 ↑	9 ↑	8 ↑	7 ↑	7 ↑	6 ↑	6 ↑	6 ↑	7 ↑	8 ↑	9 ↑	10 ↑	13 ↑	13 ↑	13 ↑	14 ↑	14 ↑	13 ↑	13 ↑	10 ↑	10 ↑	8 ↑	7 ↑
Houston Pilots K - Shell Crude	10 ↑	9 ↑	9 ↑	8 ↑	7 ↑	7 ↑	6 ↑	6 ↑	6 ↑	7 ↑	8 ↑	9 ↑	10 ↑	13 ↑	13 ↑	13 ↑	14 ↑	14 ↑	13 ↑	13 ↑	10 ↑	9 ↑	8 ↑	7 ↑
Houston Pilots J - Lynchburg Ferries	10 ↑	9 ↑	8 ↑	8 ↑	7 ↑	6 ↑	6 ↑	6 ↑	6 ↑	7 ↑	8 ↑	9 ↑	10 ↑	13 ↑	13 ↑	13 ↑	14 ↑	14 ↑	13 ↑	13 ↑	10 ↑	9 ↑	8 ↑	7 ↑
Houston Pilots I - Exxon 3	14 ↑	13 ↑	13 ↑	12 ↑	10 ↑	9 ↑	9 ↑	8 ↑	8 ↑	9 ↑	10 ↑	10 ↑	13 ↑	14 ↑	15 ↑	15 ↑	15 ↑	15 ↑	15 ↑	15 ↑	14 ↑	13 ↑	10 ↑	9 ↑
Houston Pilots H - Morgans Point	14 ↑	13 ↑	13 ↑	12 ↑	10 ↑	9 ↑	8 ↑	8 ↑	8 ↑	9 ↑	10 ↑	10 ↑	13 ↑	13 ↑	14 ↑	15 ↑	15 ↑	15 ↑	15 ↑	14 ↑	13 ↑	12 ↑	10 ↑	8 ↑
Houston Pilots G - 75/76	15 ↑	15 ↑	15 ↑	13 ↑	13 ↑	10 ↑	10 ↑	10 ↑	10 ↑	10 ↑	12 ↑	13 ↑	14 ↑	15 ↑	15 ↑	15 ↑	16 ↑	16 ↑	16 ↑	15 ↑	15 ↑	13 ↑	12 ↑	9 ↑
Houston Pilots F - 63/64	15 ↑	15 ↑	15 ↑	13 ↑	13 ↑	10 ↑	10 ↑	10 ↑	10 ↑	10 ↑	13 ↑	13 ↑	14 ↑	15 ↑	15 ↑	16 ↑	16 ↑	16 ↑	16 ↑	15 ↑	14 ↑	13 ↑	10 ↑	9 ↑
Houston Pilots E - 51/52	15 ↑	15 ↑	15 ↑	13 ↑	13 ↑	12 ↑	10 ↑	10 ↑	10 ↑	10 ↑	13 ↑	13 ↑	14 ↑	15 ↑	15 ↑	15 ↑	15 ↑	15 ↑	15 ↑	15 ↑	13 ↑	12 ↑	10 ↑	9 ↑
Houston Pilots D - 37/38	15 ↑	15 ↑	14 ↑	13 ↑	13 ↑	12 ↑	10 ↑	10 ↑	10 ↑	10 ↑	13 ↑	13 ↑	14 ↑	15 ↑	15 ↑	15 ↑	15 ↑	15 ↑	15 ↑	13 ↑	13 ↑	12 ↑	10 ↑	9 ↑
Houston Pilots C - 25/26	15 ↑	14 ↑	14 ↑	13 ↑	13 ↑	12 ↑	10 ↑	10 ↑	10 ↑	12 ↑	12 ↑	13 ↑	14 ↑	15 ↑	15 ↑	15 ↑	15 ↑	15 ↑	14 ↑	13 ↑	12 ↑	10 ↑	9 ↑	8 ↑
Houston Pilots B - 11/12	13 ↑	13 ↑	13 ↑	13 ↑	12 ↑	10 ↑	10 ↑	10 ↑	10 ↑	10 ↑	12 ↑	13 ↑	13 ↑	14 ↑	15 ↑	15 ↑	14 ↑	14 ↑	13 ↑	13 ↑	12 ↑	10 ↑	9 ↑	8 ↑
Houston Pilots A - 1 & 2 Bravo	15 ↑	15 ↑	15 ↑	14 ↑	13 ↑	13 ↑	13 ↑	12 ↑	13 ↑	13 ↑	13 ↑	14 ↑	14 ↑	15 ↑	15 ↑	14 ↑	13 ↑	13 ↑	13 ↑	12 ↑	12 ↑	10 ↑	10 ↑	9 ↑

NOTE: This is automated data that may/may not agree with the official BAM thinking that's found on the daily slides. This data should be used as a guide only.

Houston Pilots: SUN. 3/23/2025



Forecast Discussion

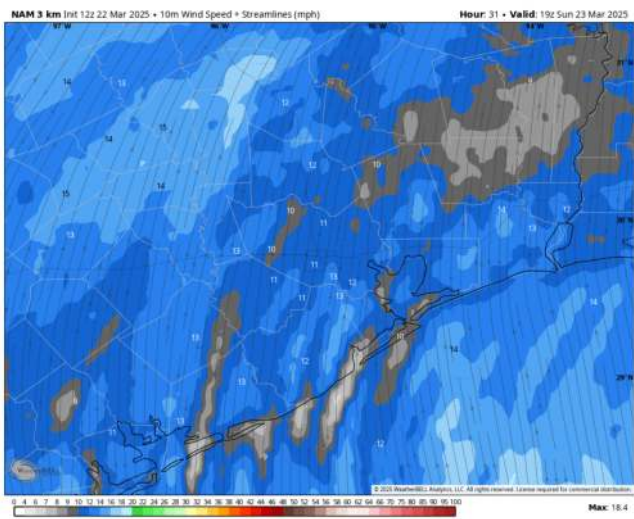
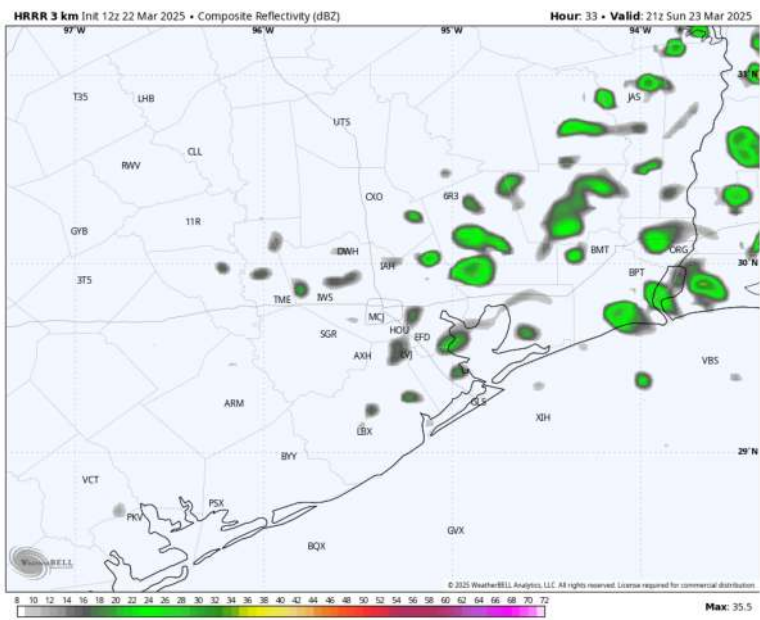
Precip: Scattered showers (40%) will be possible after 5AM-CT today, will be present throughout the day.

Wind: Winds will be out of the SSW throughout the day. **N of Morgan's Point:** Winds will be at 4 – 9 kts through 10AM, increasing to 10 – 15 kts for the rest of the day. **S of Morgan's Point:** Winds will be at 10 – 15 kts for today. **Wind gusts up to 25 kts in play for all Stations throughout the day.**

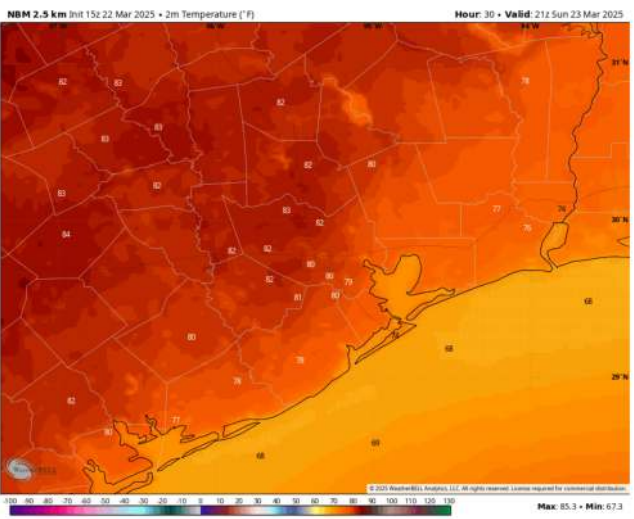
High Temps: **N of Morgan's Point:** Low 80s F. **S of Morgan's Point:** Upper 60s F.

Visibility: No fog concerns favored for today.

Precip Image: 8 AM CT



Wind Speed:
2 PM CT



High Temps
Today

Forecast Discussion

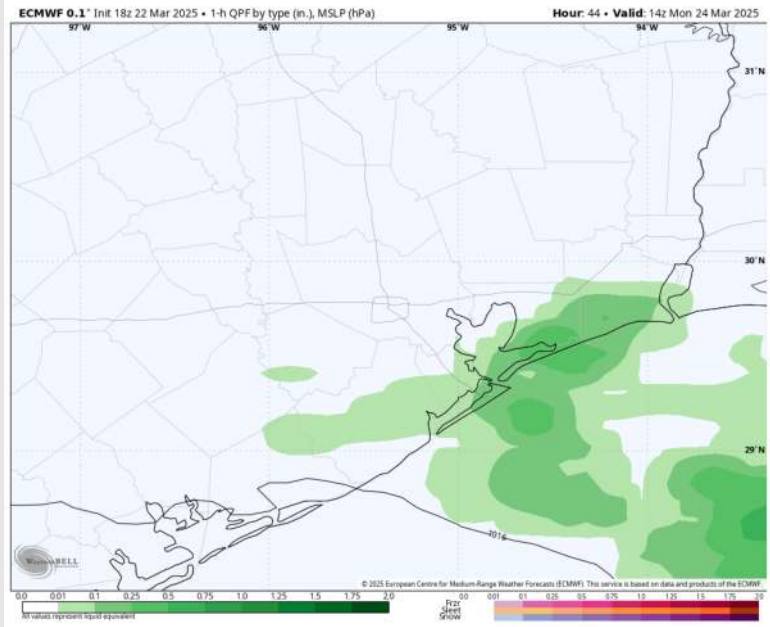
Precip: Showers and storms (50%) will pass over all stations between 5 AM – 12 PM. Some storms hold potential to be severe, with risks being 30 kt wind gusts, small hail, and lightning. Greatest severe risk between 8 AM – 12 PM.

Wind: Winds will be out of the SSW through 6 AM, becoming variable in direction through 3 PM before settling out of the SSE. **N of Morgan's Point:** Winds will be at 3 – 8 kts throughout the day. **S of Morgan's Point:** Winds will be at 9 - 14 kts throughout the day. **Non-thunderstorm wind gusts of 20 – 25 kts will briefly be in play for Stations S of Morgan's Point 12AM -12PM**

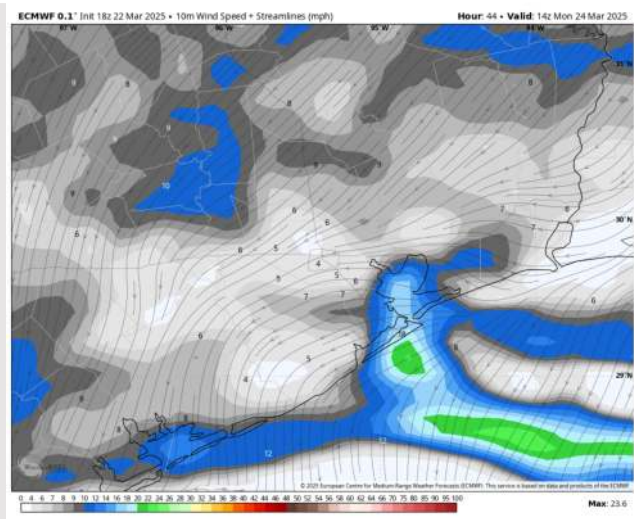
High Temps: **N of Morgan's Point:** Low 80s F. **S of Morgan's Point:** Upper 70s F.

Visibility: No fog concerns for Monday. Visibilities may be reduced under heavy downpours.

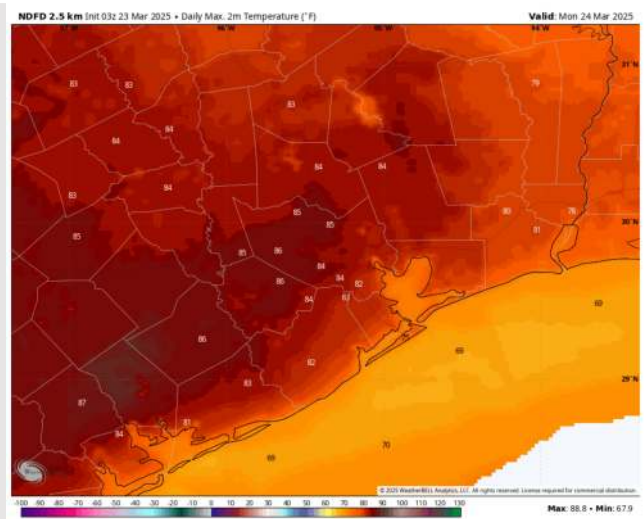
Precip Image: 9 AM CT



Wind Speed:
9 AM CT



High Temps
Monday



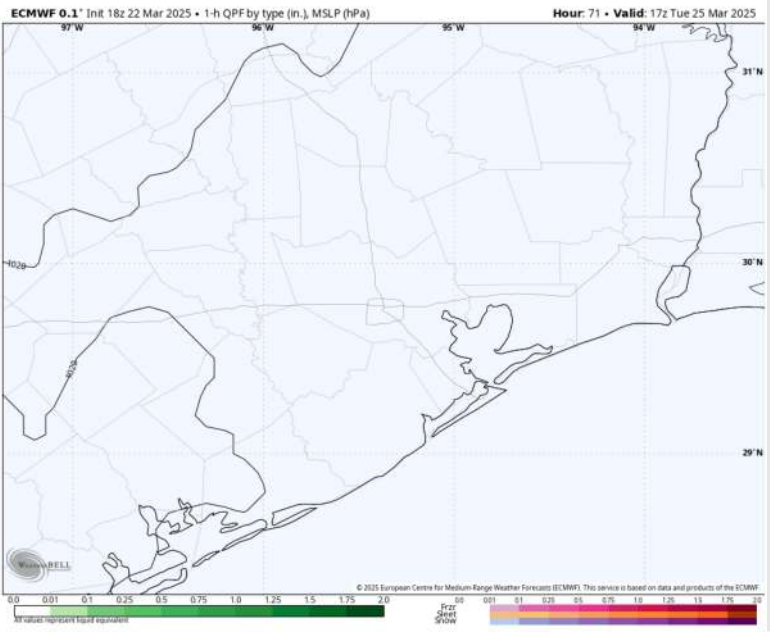
Houston Pilots: TUE. 3/25/2025



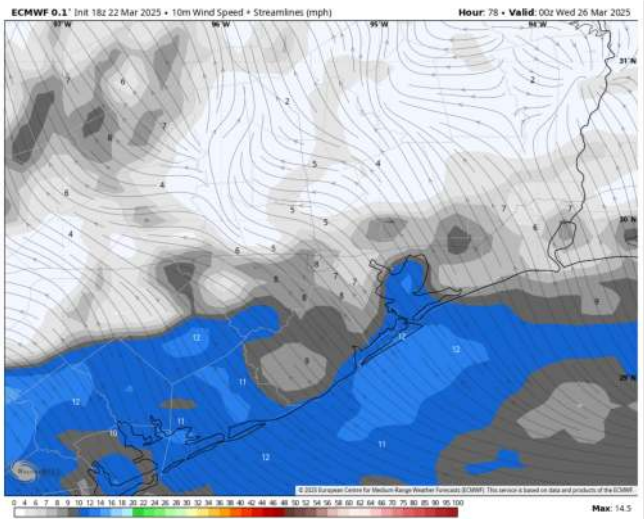
Forecast Discussion

- Precip:** Favoring dry conditions for Tuesday.
- Wind:** Winds will be out of the SSE for Tuesday. **N of Morgan's Point:** Winds will be at 2 – 7 kts throughout the day. **S of Morgan's Point:** Winds will be at 2 - 7 kts through 4 PM, increasing slightly to 4 – 9 kts after that time.
- High Temps:** **N of Morgan's Point:** High 80s F. **S of Morgan's Point:** Mid to High 70s F.
- Visibility:** Monitoring a low-end non-sea fog risk for Stations N of Morgan's Point TUE AM.

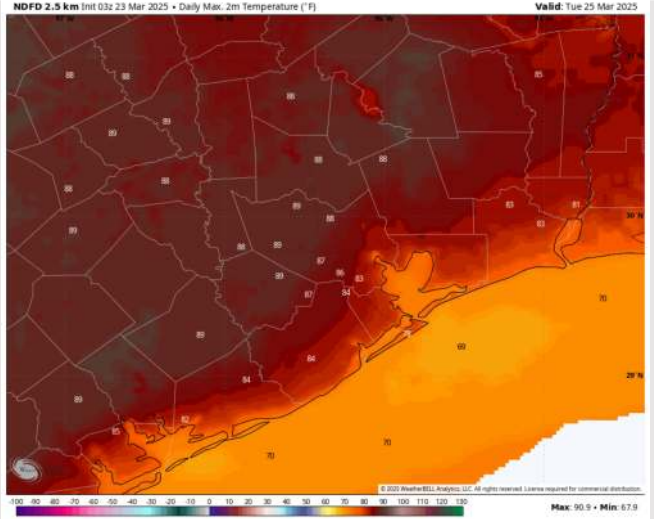
Precip Image: 12 PM CT



Wind Speed
7 PM CT



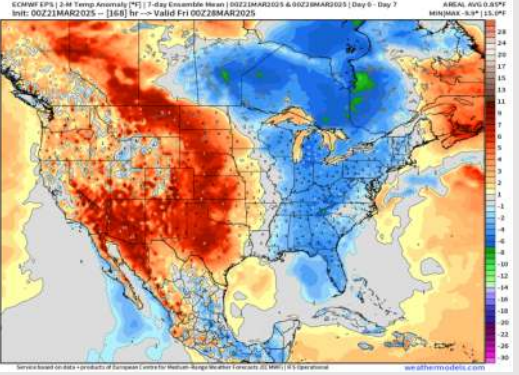
High Temps
Tuesday



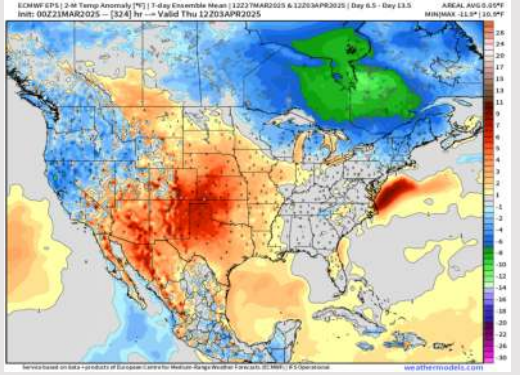
Houston Pilots: 3/23/25



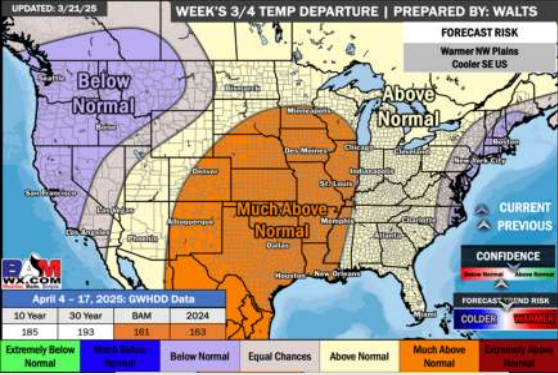
Next 7 Day Temperature Departure




8-14 Day Temperature Departure



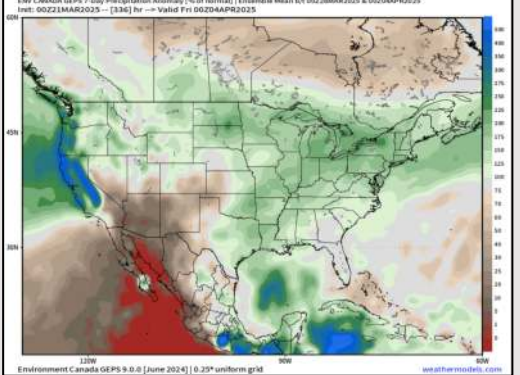
15-30 Day Temperature Departure



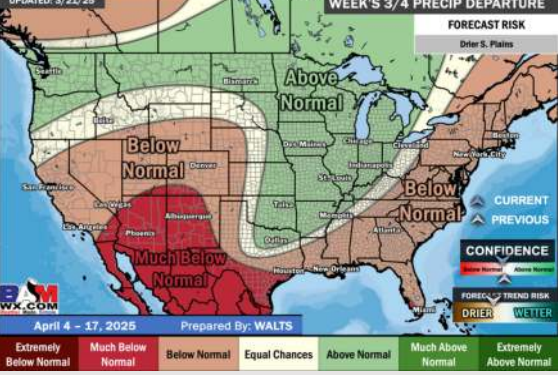
Next 7 Day Total Precipitation



8-14 Day % of Average Precip.



15-30 Day % of Average Precip.



- Temps are expected to be above normal for the next 7 days. Next rain chances arrive early this week.
- Above normal temps and above normal rainfall are expected for week 2.
- Much above normal temperatures and below normal precipitation chances are expected for the weeks 3/4 timeframe.