

Houston Pilots Forecast Package



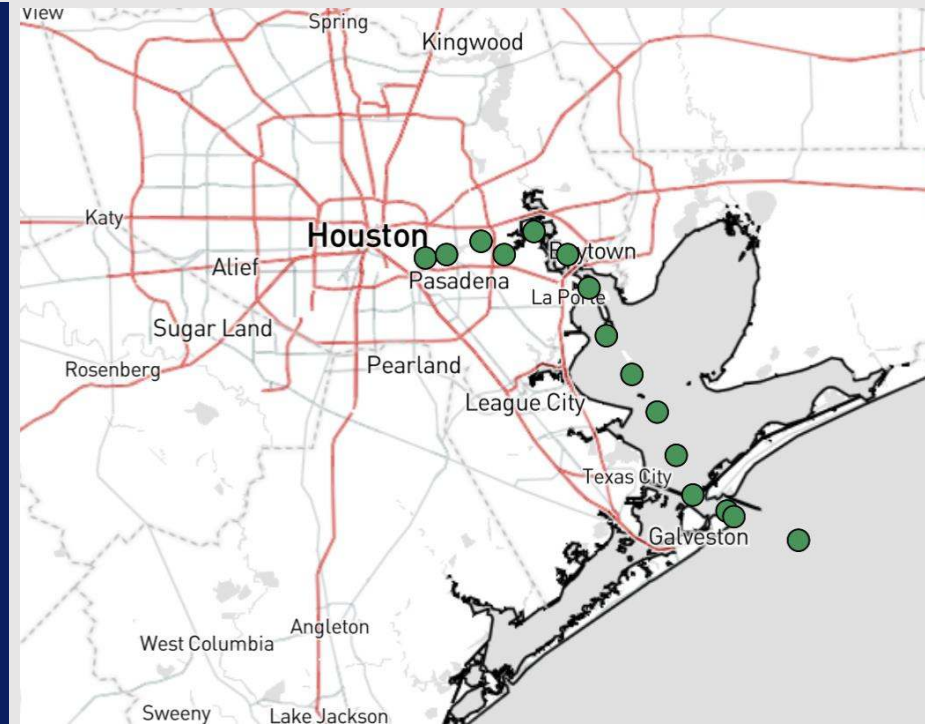
Updated: 12:00 PM CT

Saturday, March 22, 2025

Forecaster: Adam Feick

Weather Headlines

- Wind gusts up to 26 kts will be possible intermittently for all Stations at times over the next 72 hours.
- Favoring scattered rain and storms chances to return Sunday.
- Monitoring a low-end risk for severe weather MON AM.



Current Radar: 11:43 AM CT

As always, please do not hesitate to reach out to us with any forecast questions at **(317)-560-8122**. Press 1 for forecast questions.

You can also access real-time forecast updates and 24/7 meteorological chat assistance on your [Clarity](#) app. Click [here](#) for login assistance.



Houston Pilots Extended Range Visibility Report



Tuesday 3/25/25

Monitoring a low-end non-sea fog risk for Stations N of Morgan's Point TUE AM.


Forecast Confidence



Thursday 3/27/25

No fog concerns for Thursday.

Forecast Confidence



Wednesday 3/26/25

Monitoring a low-end fog/mist fog risk for all Stations WED AM.

Forecast Confidence



Chance for Fog

Tuesday AM	Low-End
Tuesday PM	Unlikely
Wednesday AM	Low-End
Wednesday PM	Unlikely
Thursday AM	Unlikely
Thursday PM	Unlikely

Houston Pilots Visibility Chart (miles)



Forecast Confidence



Visibility	Sat 1 pm	Sat 2 pm	Sat 3 pm	Sat 4 pm	Sat 5 pm	Sat 6 pm	Sat 7 pm	Sat 8 pm	Sat 9 pm	Sat 10 pm	Sat 11 pm	Sun 12 am	Sun 1 am	Sun 2 am	Sun 3 am	Sun 4 am	Sun 5 am	Sun 6 am	Sun 7 am	Sun 8 am	Sun 9 am	Sun 10 am	Sun 11 am	Sun 12 pm
Houston Pilots N - 610 Bridge	10	10	10	10	10	10	10	10	10	10	10	10	10	10	10	10	10	10	10	10	7.9	7.9	10	10
Houston Pilots M - Kinder 1	10	10	10	10	10	10	10	10	10	10	10	10	10	10	10	10	10	10	10	10	7.9	7.9	10	10
Houston Pilots L - Greens Bayou	10	10	10	10	10	10	10	10	10	10	10	10	10	10	10	10	10	10	10	10	6.9	7.9	10	10
Houston Pilots K - Shell Crude	10	10	10	10	10	10	10	10	10	10	10	10	10	10	10	10	10	10	10	10	6.9	7.9	10	10
Houston Pilots J - Lynchburg Ferries	10	10	10	10	10	10	10	10	10	10	10	10	10	10	10	10	10	10	10	10	6.9	7.9	10	10
Houston Pilots I - Exxon 3	10	10	10	10	10	10	10	10	10	10	10	10	10	10	10	10	10	10	10	10	6.9	7.9	9	10
Houston Pilots H - Morgans Point	10	10	10	10	10	10	10	10	10	10	10	10	10	10	10	10	10	10	10	10	6.9	7.9	9	10
Houston Pilots G - 75/76	10	10	10	10	10	10	10	10	10	10	10	10	10	10	10	10	10	10	10	10	6.9	6.9	7.9	7
Houston Pilots F - 63/64	10	10	10	10	10	10	10	10	10	10	10	10	10	10	10	10	10	10	10	10	6.9	6.9	7.9	6
Houston Pilots E - 51/52	10	10	10	10	10	10	10	10	10	10	10	10	10	10	10	10	10	10	10	10	6.9	6.9	7.9	4
Houston Pilots D - 37/38	10	10	10	10	10	10	10	10	10	10	10	10	10	10	10	10	10	10	10	9	6.9	6.9	7.9	2.5
Houston Pilots C - 25/26	10	10	10	10	10	10	10	10	10	10	10	10	10	10	10	10	10	10	10	9	5.9	6.9	6.9	1.6
Houston Pilots B - 11/12	10	10	10	10	10	10	10	10	10	10	10	10	10	10	10	10	10	10	10	7.9	5.9	6.9	6.9	0.2
Houston Pilots A - 1 & 2 Bravo	10	10	10	10	10	10	10	10	10	10	10	10	10	10	10	10	10	10	9	7.9	5.9	6.9	6.9	0.7

NOTE: This is automated data that may/may not agree with the official BAM thinking that's found on the daily slides or special visibility report slides. This data should be used as a guide only

Houston Pilots Wind Chart



Sustained wind 10 Knots

Gusts 15 Knots

Wind from the SE

Example

10

15

↙

Wind	Sat 1 pm	Sat 2 pm	Sat 3 pm	Sat 4 pm	Sat 5 pm	Sat 6 pm	Sat 7 pm	Sat 8 pm	Sat 9 pm	Sat 10 pm	Sat 11 pm	Sun 12 am	Sun 1 am	Sun 2 am	Sun 3 am	Sun 4 am	Sun 5 am	Sun 6 am	Sun 7 am	Sun 8 am	Sun 9 am	Sun 10 am	Sun 11 am	Sun 12 pm
Houston Pilots N - 610 Bridge	8 ↑ ↙	10 ↑ ↙	10 ↑ ↙	13 ↑ ↙	13 ↑ ↙	14 ↑ ↙	15 ↑ ↙	14 ↑ ↙	13 ↑ ↙	13 ↑ ↙	10 ↑ ↙	10 ↑ ↙	10 ↑ ↙	9 ↑ ↙	8 ↑ ↙	8 ↑ ↙	7 ↑ ↙	7 ↑ ↙	6 ↑ ↙	6 ↑ ↙	7 ↑ ↙	8 ↑ ↙	9 ↑ ↙	10 ↑ ↙
Houston Pilots M - Kinder 1	8 ↑ ↙	10 ↑ ↙	12 ↑ ↙	13 ↑ ↙	14 ↑ ↙	14 ↑ ↙	14 ↑ ↙	13 ↑ ↙	13 ↑ ↙	12 ↑ ↙	10 ↑ ↙	10 ↑ ↙	10 ↑ ↙	9 ↑ ↙	8 ↑ ↙	8 ↑ ↙	7 ↑ ↙	7 ↑ ↙	6 ↑ ↙	6 ↑ ↙	7 ↑ ↙	8 ↑ ↙	9 ↑ ↙	10 ↑ ↙
Houston Pilots L - Greens Bayou	9 ↑ ↙	10 ↑ ↙	12 ↑ ↙	13 ↑ ↙	13 ↑ ↙	14 ↑ ↙	14 ↑ ↙	13 ↑ ↙	13 ↑ ↙	12 ↑ ↙	10 ↑ ↙	10 ↑ ↙	9 ↑ ↙	9 ↑ ↙	8 ↑ ↙	8 ↑ ↙	7 ↑ ↙	6 ↑ ↙	6 ↑ ↙	6 ↑ ↙	7 ↑ ↙	8 ↑ ↙	9 ↑ ↙	10 ↑ ↙
Houston Pilots K - Shell Crude	9 ↑ ↙	10 ↑ ↙	12 ↑ ↙	13 ↑ ↙	13 ↑ ↙	14 ↑ ↙	14 ↑ ↙	13 ↑ ↙	13 ↑ ↙	12 ↑ ↙	10 ↑ ↙	10 ↑ ↙	9 ↑ ↙	9 ↑ ↙	8 ↑ ↙	8 ↑ ↙	7 ↑ ↙	6 ↑ ↙	6 ↑ ↙	6 ↑ ↙	7 ↑ ↙	8 ↑ ↙	9 ↑ ↙	10 ↑ ↙
Houston Pilots J - Lynchburg Ferries	9 ↑ ↙	10 ↑ ↙	12 ↑ ↙	13 ↑ ↙	13 ↑ ↙	14 ↑ ↙	14 ↑ ↙	13 ↑ ↙	12 ↑ ↙	12 ↑ ↙	10 ↑ ↙	10 ↑ ↙	9 ↑ ↙	8 ↑ ↙	8 ↑ ↙	7 ↑ ↙	7 ↑ ↙	6 ↑ ↙	6 ↑ ↙	6 ↑ ↙	7 ↑ ↙	8 ↑ ↙	9 ↑ ↙	10 ↑ ↙
Houston Pilots I - Exxon 3	10 ↑ ↙	12 ↑ ↙	13 ↑ ↙	14 ↑ ↙	15 ↑ ↙	15 ↑ ↙	16 ↑ ↙	15 ↑ ↙	15 ↑ ↙	15 ↑ ↙	14 ↑ ↙	14 ↑ ↙	13 ↑ ↙	13 ↑ ↙	12 ↑ ↙	10 ↑ ↙	10 ↑ ↙	9 ↑ ↙	8 ↑ ↙	8 ↑ ↙	9 ↑ ↙	10 ↑ ↙	12 ↑ ↙	13 ↑ ↙
Houston Pilots H - Morgans Point	10 ↑ ↙	12 ↑ ↙	13 ↑ ↙	14 ↑ ↙	15 ↑ ↙	15 ↑ ↙	15 ↑ ↙	15 ↑ ↙	15 ↑ ↙	15 ↑ ↙	14 ↑ ↙	14 ↑ ↙	13 ↑ ↙	13 ↑ ↙	12 ↑ ↙	10 ↑ ↙	9 ↑ ↙	9 ↑ ↙	8 ↑ ↙	8 ↑ ↙	9 ↑ ↙	10 ↑ ↙	10 ↑ ↙	13 ↑ ↙
Houston Pilots G - 75/76	12 ↑ ↙	13 ↑ ↙	13 ↑ ↙	14 ↑ ↙	15 ↑ ↙	16 ↑ ↙	17 ↑ ↙	17 ↑ ↙	16 ↑ ↙	16 ↑ ↙	15 ↑ ↙	15 ↑ ↙	15 ↑ ↙	14 ↑ ↙	13 ↑ ↙	13 ↑ ↙	12 ↑ ↙	10 ↑ ↙	10 ↑ ↙	10 ↑ ↙	10 ↑ ↙	12 ↑ ↙	13 ↑ ↙	14 ↑ ↙
Houston Pilots F - 63/64	12 ↑ ↙	13 ↑ ↙	13 ↑ ↙	14 ↑ ↙	15 ↑ ↙	15 ↑ ↙	16 ↑ ↙	16 ↑ ↙	16 ↑ ↙	15 ↑ ↙	15 ↑ ↙	15 ↑ ↙	15 ↑ ↙	15 ↑ ↙	13 ↑ ↙	13 ↑ ↙	12 ↑ ↙	10 ↑ ↙	10 ↑ ↙	10 ↑ ↙	10 ↑ ↙	13 ↑ ↙	13 ↑ ↙	14 ↑ ↙
Houston Pilots E - 51/52	10 ↑ ↙	13 ↑ ↙	13 ↑ ↙	13 ↑ ↙	14 ↑ ↙	15 ↑ ↙	15 ↑ ↙	15 ↑ ↙	15 ↑ ↙	15 ↑ ↙	15 ↑ ↙	15 ↑ ↙	15 ↑ ↙	14 ↑ ↙	13 ↑ ↙	13 ↑ ↙	12 ↑ ↙	10 ↑ ↙	10 ↑ ↙	10 ↑ ↙	10 ↑ ↙	13 ↑ ↙	13 ↑ ↙	14 ↑ ↙
Houston Pilots D - 37/38	10 ↑ ↙	12 ↑ ↙	13 ↑ ↙	13 ↑ ↙	14 ↑ ↙	15 ↑ ↙	15 ↑ ↙	15 ↑ ↙	15 ↑ ↙	15 ↑ ↙	15 ↑ ↙	15 ↑ ↙	15 ↑ ↙	14 ↑ ↙	13 ↑ ↙	13 ↑ ↙	12 ↑ ↙	10 ↑ ↙	10 ↑ ↙	10 ↑ ↙	10 ↑ ↙	12 ↑ ↙	13 ↑ ↙	14 ↑ ↙
Houston Pilots C - 25/26	10 ↑ ↙	12 ↑ ↙	12 ↑ ↙	13 ↑ ↙	13 ↑ ↙	14 ↑ ↙	14 ↑ ↙	15 ↑ ↙	15 ↑ ↙	15 ↑ ↙	15 ↑ ↙	15 ↑ ↙	14 ↑ ↙	14 ↑ ↙	13 ↑ ↙	13 ↑ ↙	12 ↑ ↙	10 ↑ ↙	10 ↑ ↙	10 ↑ ↙	10 ↑ ↙	12 ↑ ↙	13 ↑ ↙	14 ↑ ↙
Houston Pilots B - 11/12	10 ↑ ↙	10 ↑ ↙	12 ↑ ↙	12 ↑ ↙	13 ↑ ↙	13 ↑ ↙	13 ↑ ↙	14 ↑ ↙	13 ↑ ↙	13 ↑ ↙	13 ↑ ↙	13 ↑ ↙	13 ↑ ↙	13 ↑ ↙	13 ↑ ↙	12 ↑ ↙	10 ↑ ↙	10 ↑ ↙	10 ↑ ↙	10 ↑ ↙	10 ↑ ↙	10 ↑ ↙	13 ↑ ↙	13 ↑ ↙
Houston Pilots A - 1 & 2 Bravo	10 ↑ ↙	10 ↑ ↙	10 ↑ ↙	12 ↑ ↙	13 ↑ ↙	13 ↑ ↙	14 ↑ ↙	15 ↑ ↙	15 ↑ ↙	15 ↑ ↙	15 ↑ ↙	15 ↑ ↙	15 ↑ ↙	15 ↑ ↙	14 ↑ ↙	13 ↑ ↙	13 ↑ ↙	12 ↑ ↙	12 ↑ ↙	12 ↑ ↙	12 ↑ ↙	13 ↑ ↙	13 ↑ ↙	14 ↑ ↙

NOTE: This is automated data that may/may not agree with the official BAM thinking that's found on the daily slides. This data should be used as a guide only.

Houston Pilots: SAT. 3/22/2025



Forecast Discussion

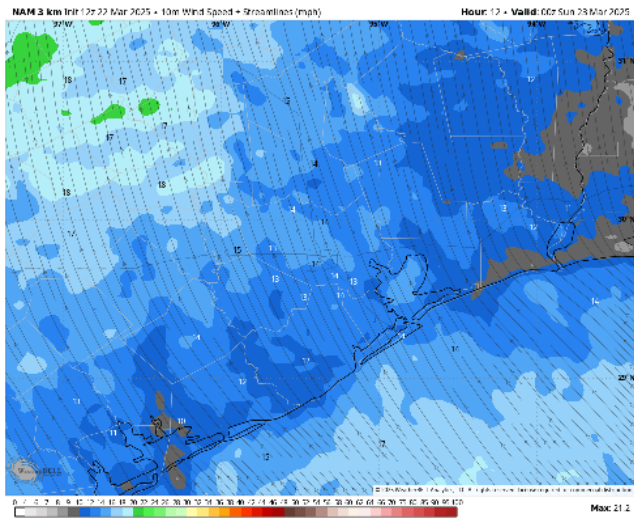
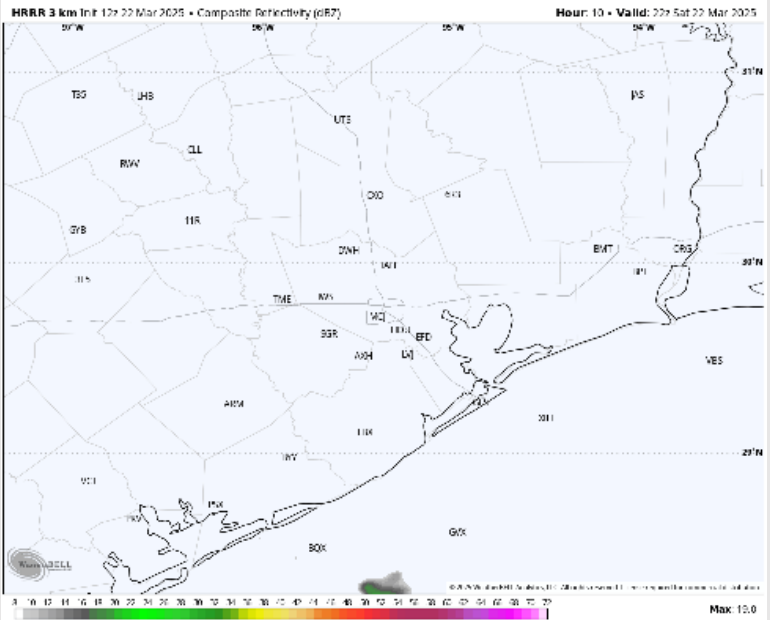
Precip: Favoring dry conditions for the rest of the day today.

Wind: Winds will be out of the SE for the rest of the day. **N of Morgan's Point:** Winds will be at 9 – 14 kts through the rest of the day. **S of Morgan's Point:** Winds will be at 7 – 15 kts through the rest of the day. **Gusts up to 25 kts will be possible for all Stations through the rest of the day.**

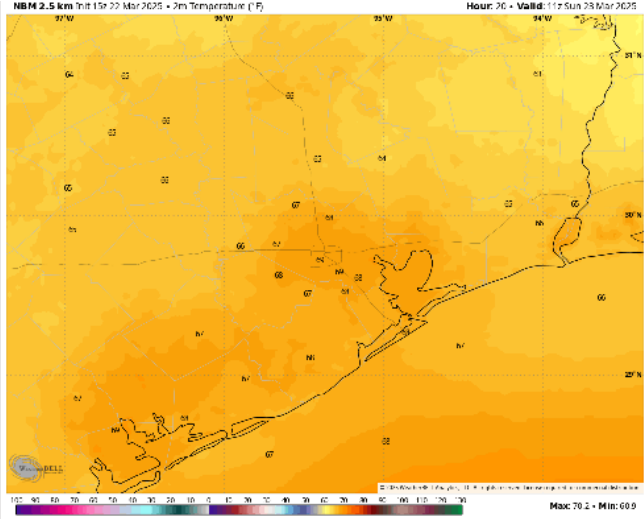
Low Temps: **N of Morgan's Point:** Upper 60s F. **S of Morgan's Point:** Upper 60s F.

Visibility: No fog concerns favored for today.

Precip Image: 5 PM CT



Wind Speed
7 PM CT



Low Temps
SUN AM

Houston Pilots: SUN. 3/23/2025



Forecast Discussion

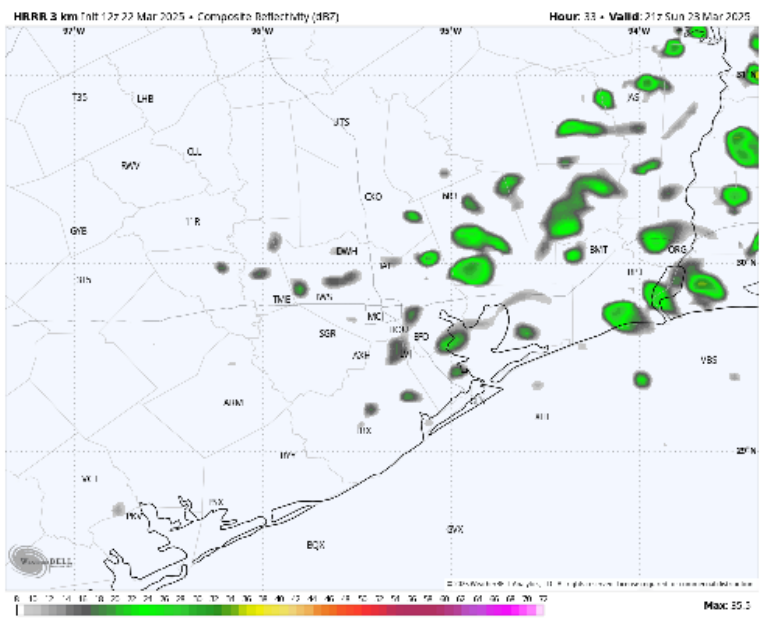
Precip: Scattered showers (40%) will be possible after 5AM-CT on Sunday, will be present throughout the day.

Wind: Winds will be out of the S for all of Sunday. **N of Morgan's Point:** Winds will be at 5 – 9 kts through 10AM, increasing to 8 – 15 kts for the rest of the day. **S of Morgan's Point:** Winds will be at 10 – 15 kts for all of Sunday. **Wind gusts up to 26 kts in play for all Stations throughout the day.**

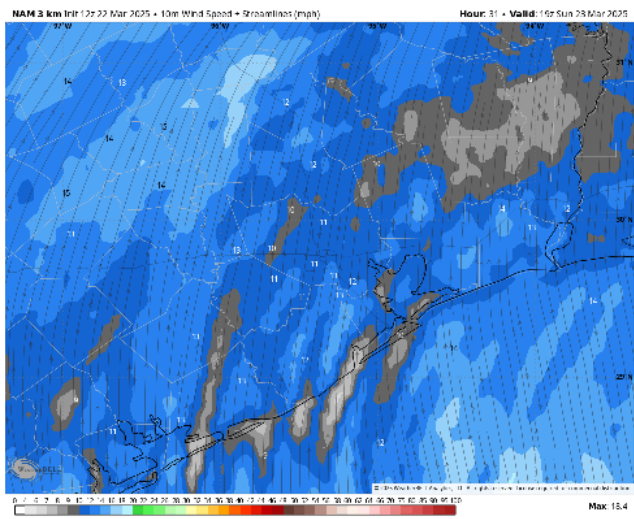
High Temps: **N of Morgan's Point:** Low 80s F. **S of Morgan's Point:** Upper 60s F.

Visibility: No fog concerns favored Sunday.

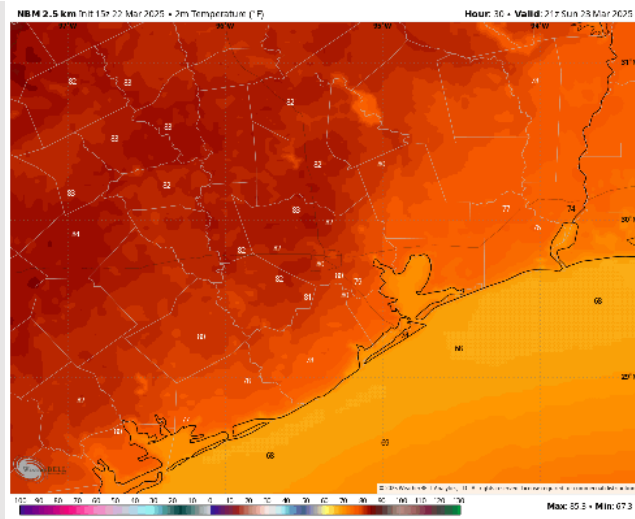
Precip Image: 4 PM CT



Wind Speed:
2 PM CT



High Temps
Sunday



Houston Pilots: MON. 3/24/2025



Forecast Discussion

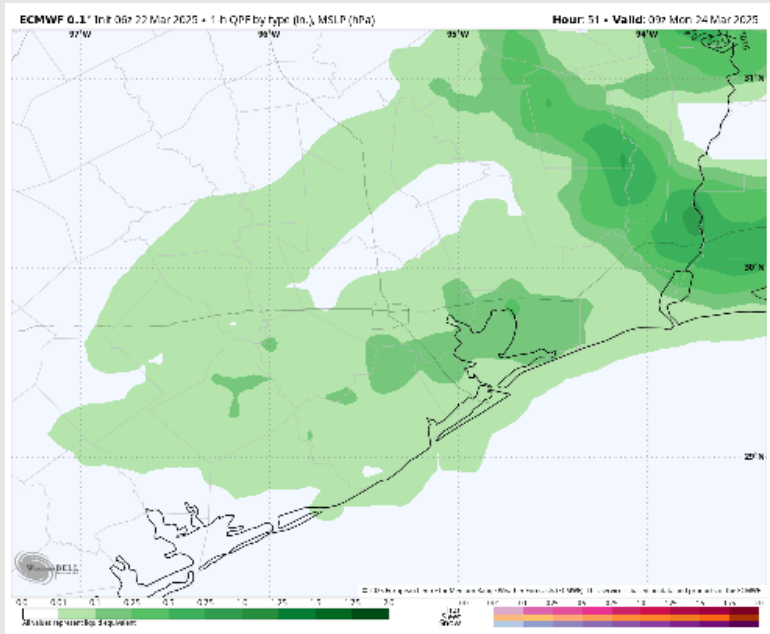
Precip: Showers and storms (50%) will pass over all stations between 8 AM – 12 PM. Some storms hold potential to be severe, with risks being 30 kt wind gusts, small hail, and lightning.

Wind: Winds will be out of the SSW through 6 AM, becoming variable in direction through 3 PM before settling out of the SSE. **N of Morgan's Point:** Winds will be at 3 – 8 kts throughout the day. **S of Morgan's Point:** Winds will be at 7 - 14 kts throughout the day. **Non-thunderstorm wind gusts of 20 – 25 kts will briefly be in play for Stations S of Morgan's Point 12AM -12PM**

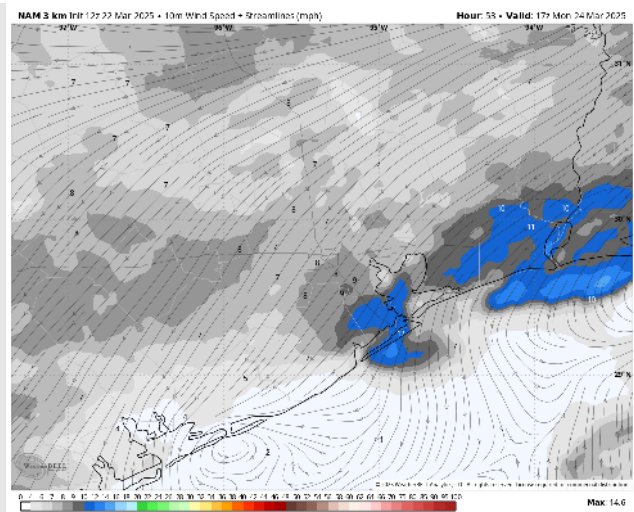
High Temps: **N of Morgan's Point:** Low 80s F. **S of Morgan's Point:** Upper 70s F.

Visibility: No fog concerns for Monday. Visibilities may be reduced under heavy downpours.

Precip Image: 4 AM CT

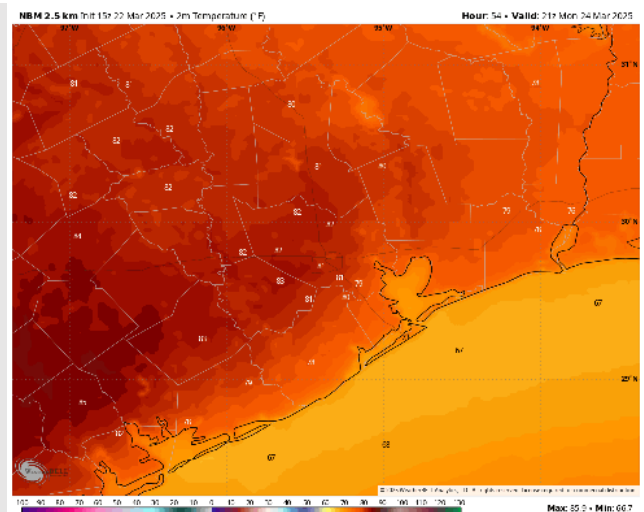


Wind Speed: 12 PM CT



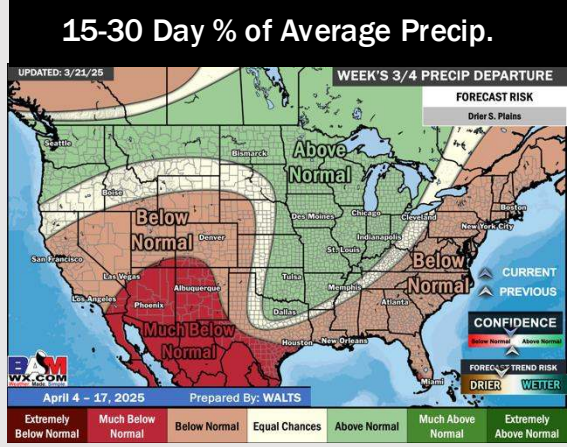
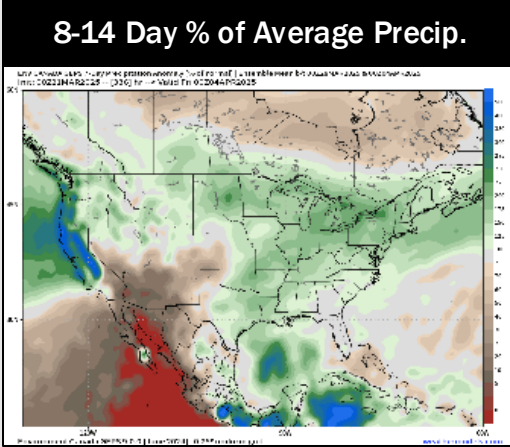
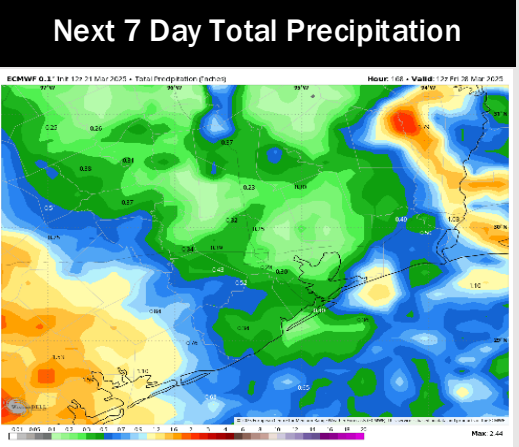
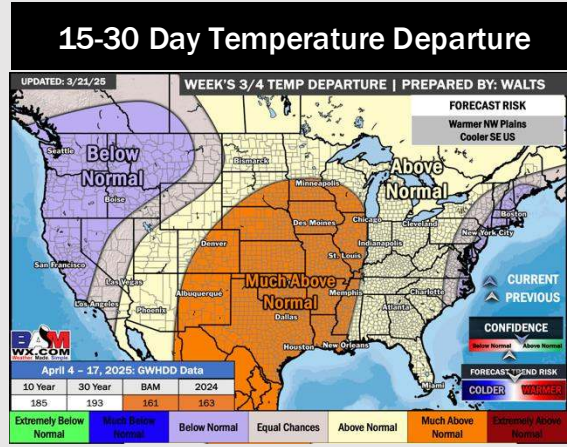
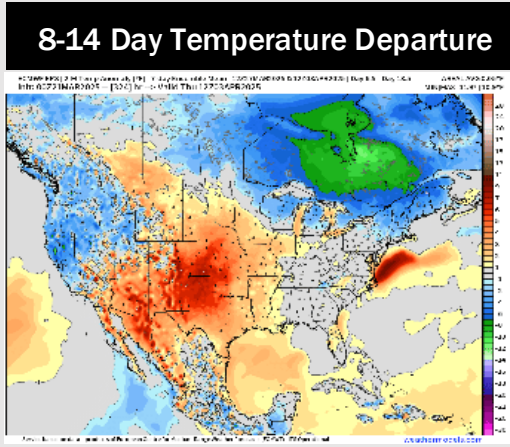
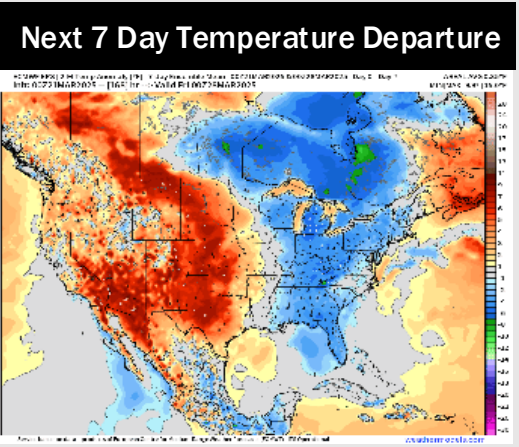
Wind Speed:
12 PM CT

High Temps Monday



High Temps
Monday

Houston Pilots: 3/22/25



- Temps are expected to be above normal for the next 7 days. Next rain chances arrive early next week.
- Above normal temps and above normal rainfall are expected for week 2.
- Much above normal temperatures and below normal precipitation chances are expected for the weeks 3/4 timeframe.