

# Houston Pilots Forecast Package



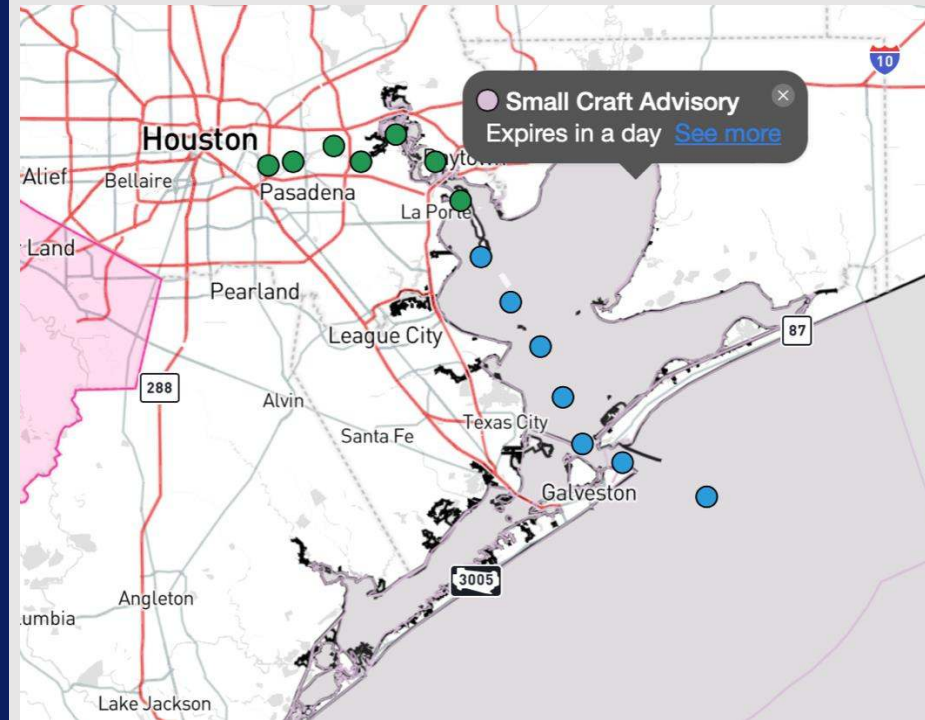
Updated: 1:15 PM CT

Tuesday, March 18, 2025

Forecaster: Hope Kleitsch

## Weather Headlines

- Wave heights have dropped below 6' at the Boarding Station, however choppy waters with 3 – 4' waves will still be possible through the day.
- Gusty winds of 30 – 35 kts will be possible this evening and into early THU AM for all Stations.
- Favoring dry conditions over the next 72 hours.



Current Radar: 1:15 PM CT

As always, please do not hesitate to reach out to us with any forecast questions at **(317)-560-8122**. Press 1 for forecast questions.

You can also access real-time forecast updates and 24/7 meteorological chat assistance on your **Clarity** app. Click [here](#) for login assistance.



# Houston Pilots Extended Range Visibility Report



## Saturday 3/22/25

No fog concerns for Saturday.

### Forecast Confidence



## Monday 3/24/25

No fog concerns for Monday.

### Forecast Confidence



## Sunday 3/23/25

No fog concerns for Sunday.

### Forecast Confidence



## Chance for Fog

Saturday AM	Unlikely
Saturday PM	Unlikely
Sunday AM	Unlikely
Sunday PM	Unlikely
Monday AM	Unlikely
Monday PM	Unlikely

# Houston Pilots Visibility Chart (miles)



## Forecast Confidence



Visibility	Wed 3 pm	Wed 4 pm	Wed 5 pm	Wed 6 pm	Wed 7 pm	Wed 8 pm	Wed 9 pm	Wed 10 pm	Wed 11 pm	Thu 12 am	Thu 1 am	Thu 2 am	Thu 3 am	Thu 4 am	Thu 5 am	Thu 6 am	Thu 7 am	Thu 8 am	Thu 9 am	Thu 10 am	Thu 11 am	Thu 12 pm	Thu 1 pm	Thu 2 pm
Houston Pilots N - 610 Bridge	10	10	10	10	10	10	10	10	10	10	10	10	10	10	10	10	10	10	10	10	10	10	10	10
Houston Pilots M - Kinder 1	10	10	10	10	10	10	10	10	10	10	10	10	10	10	10	10	10	10	10	10	10	10	10	10
Houston Pilots L - Greens Bayou	10	9	10	10	10	10	10	10	10	10	10	10	10	10	10	10	10	10	10	10	10	10	10	10
Houston Pilots K - Shell Crude	9	9	9	9	10	10	10	10	10	10	10	10	10	10	10	10	10	10	10	10	10	10	10	10
Houston Pilots J - Lynchburg Ferries	10	10	10	10	10	10	10	10	10	10	10	10	10	10	10	10	10	10	10	10	10	10	10	10
Houston Pilots I - Exxon 3	10	10	10	9	10	10	10	10	10	10	10	10	10	10	10	10	10	10	10	10	10	10	10	10
Houston Pilots H - Morgans Point	10	10	10	10	10	10	10	10	10	10	10	10	10	10	10	10	10	10	10	10	10	10	10	10
Houston Pilots G - 75/76	10	10	10	10	10	10	10	10	10	10	10	10	10	10	10	10	10	10	10	10	10	10	10	10
Houston Pilots F - 63/64	10	10	10	10	10	10	10	10	10	10	10	10	10	10	10	10	10	10	10	10	10	10	10	10
Houston Pilots E - 51/52	10	10	10	10	10	9	10	10	10	10	10	10	10	10	10	10	10	10	10	10	10	10	10	10
Houston Pilots D - 37/38	10	10	10	10	10	9	10	10	10	10	10	10	10	10	10	10	10	10	10	10	10	10	10	10
Houston Pilots C - 25/26	10	10	10	10	10	9	10	10	10	10	10	10	10	10	10	10	10	10	10	10	10	10	10	10
Houston Pilots B - 11/12	10	10	10	10	10	9	10	10	10	10	10	10	10	10	10	10	10	10	10	10	10	10	10	10
Houston Pilots A - 1 & 2 Bravo	9	10	10	10	10	9	10	10	10	10	10	10	10	10	10	10	10	10	10	10	10	10	10	10

**NOTE: This is automated data that may/may not agree with the official BAM thinking that's found on the daily slides or special visibility report slides. This data should be used as a guide only**

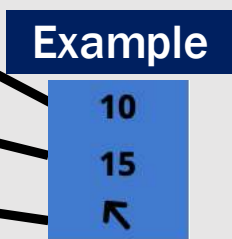
# Houston Pilots Wind Chart



## Forecast Confidence



Sustained wind 10 Knots  
Gusts 15 Knots  
Wind from the SE



Wind	Wed 3 pm	Wed 4 pm	Wed 5 pm	Wed 6 pm	Wed 7 pm	Wed 8 pm	Wed 9 pm	Wed 10 pm	Wed 11 pm	Thu 12 am	Thu 1 am	Thu 2 am	Thu 3 am	Thu 4 am	Thu 5 am	Thu 6 am	Thu 7 am	Thu 8 am	Thu 9 am	Thu 10 am	Thu 11 am	Thu 12 pm	Thu 1 pm	Thu 2 pm
Houston Pilots N - 610 Bridge	12 23 ↓	12 23 ↓	13 23 ↓	13 24 ↓	13 23 ↓	12 22 ↓	12 23 ↓	13 24 ↓	14 26 ↓	15 29 ↓	15 29 ↓	15 30 ↓	15 29 ↓	14 28 ↓	13 25 ↓	12 24 ↓	10 21 ↓	9 20 ↓	10 20 ↓	10 22 ↓	12 23 ↓	12 23 ↓	12 24 ↓	12 23 ↓
Houston Pilots M - Kinder 1	12 22 ↓	12 23 ↓	13 23 ↓	13 24 ↓	13 22 ↓	10 22 ↓	12 23 ↓	13 24 ↓	14 26 ↓	15 29 ↓	15 29 ↓	15 30 ↓	15 29 ↓	14 28 ↓	13 25 ↓	12 24 ↓	10 21 ↓	9 20 ↓	10 20 ↓	10 22 ↓	12 22 ↓	12 23 ↓	13 23 ↓	12 23 ↓
Houston Pilots L - Greens Bayou	10 21 ↓	12 22 ↓	12 22 ↓	13 23 ↓	12 22 ↓	10 21 ↓	10 22 ↓	13 23 ↓	13 26 ↓	15 29 ↓	15 29 ↓	15 29 ↓	15 28 ↓	14 26 ↓	13 25 ↓	12 23 ↓	10 21 ↓	9 20 ↓	10 20 ↓	10 21 ↓	12 22 ↓	12 23 ↓	13 23 ↓	12 23 ↓
Houston Pilots K - Shell Crude	10 21 ↓	12 21 ↓	12 22 ↓	12 22 ↓	12 22 ↓	10 21 ↓	10 22 ↓	12 23 ↓	13 25 ↓	15 28 ↓	15 29 ↓	15 29 ↓	15 28 ↓	14 26 ↓	13 25 ↓	12 24 ↓	10 22 ↓	9 20 ↓	10 20 ↓	10 22 ↓	12 22 ↓	13 23 ↓	13 23 ↓	12 22 ↓
Houston Pilots J - Lynchburg Ferries	10 21 ↓	12 21 ↓	12 22 ↓	12 22 ↓	12 22 ↓	10 21 ↓	10 21 ↓	12 22 ↓	13 25 ↓	14 28 ↓	15 29 ↓	15 29 ↓	14 28 ↓	13 26 ↓	13 24 ↓	12 23 ↓	10 21 ↓	9 20 ↓	10 20 ↓	10 21 ↓	12 22 ↓	13 23 ↓	13 23 ↓	12 22 ↓
Houston Pilots I - Exxon 3	12 20 ↓	13 21 ↓	13 22 ↓	13 22 ↓	13 22 ↓	13 20 ↓	14 21 ↓	15 22 ↓	17 25 ↓	18 28 ↓	20 29 ↓	20 29 ↓	20 28 ↓	18 26 ↓	17 25 ↓	16 24 ↓	15 22 ↓	13 20 ↓	13 21 ↓	13 21 ↓	14 22 ↓	14 22 ↓	14 23 ↓	13 22 ↓
Houston Pilots H - Morgans Point	10 18 ↓	12 20 ↓	13 21 ↓	13 21 ↓	13 21 ↓	13 20 ↓	13 21 ↓	15 22 ↓	16 25 ↓	18 28 ↓	20 29 ↓	20 29 ↓	20 28 ↓	18 26 ↓	17 26 ↓	16 24 ↓	15 23 ↓	13 21 ↓	13 21 ↓	14 21 ↓	14 21 ↓	14 22 ↓	14 22 ↓	13 22 ↓
Houston Pilots G - 75/76	10 18 ↓	12 20 ↓	13 22 ↓	13 21 ↓	14 22 ↓	14 21 ↓	15 22 ↓	17 23 ↓	18 26 ↓	22 30 ↓	23 31 ↓	24 32 ↓	23 32 ↓	22 31 ↓	22 29 ↓	20 29 ↓	18 26 ↓	17 24 ↓	17 24 ↓	17 24 ↓	16 24 ↓	15 24 ↓	15 24 ↓	14 23 ↓
Houston Pilots F - 63/64	10 18 ↓	12 20 ↓	13 21 ↓	13 21 ↓	13 21 ↓	13 20 ↓	15 21 ↓	16 23 ↓	18 26 ↓	22 30 ↓	23 31 ↓	24 32 ↓	24 33 ↓	23 32 ↓	22 30 ↓	22 29 ↓	20 28 ↓	17 25 ↓	17 25 ↓	17 25 ↓	16 24 ↓	15 24 ↓	15 24 ↓	15 23 ↓
Houston Pilots E - 51/52	10 17 ↓	10 17 ↓	12 20 ↓	13 20 ↓	13 20 ↓	13 20 ↓	15 21 ↓	16 23 ↓	18 26 ↓	22 30 ↓	24 32 ↓	24 33 ↓	24 35 ↓	24 33 ↓	23 32 ↓	22 31 ↓	21 29 ↓	20 28 ↓	18 26 ↓	18 26 ↓	17 25 ↓	16 24 ↓	15 24 ↓	15 23 ↓
Houston Pilots D - 37/38	10 16 ↓	10 17 ↓	12 18 ↓	12 18 ↓	13 20 ↓	13 18 ↓	14 21 ↓	16 23 ↓	18 26 ↓	22 31 ↓	24 33 ↓	25 35 ↓	25 36 ↓	25 35 ↓	24 33 ↓	23 32 ↓	22 30 ↓	20 29 ↓	20 28 ↓	18 26 ↓	17 26 ↓	16 25 ↓	15 24 ↓	15 23 ↓
Houston Pilots C - 25/26	9 16 ↓	10 17 ↓	10 18 ↓	12 17 ↓	12 18 ↓	13 18 ↓	14 21 ↓	16 23 ↓	18 26 ↓	22 31 ↓	24 33 ↓	25 36 ↓	25 37 ↓	24 36 ↓	24 35 ↓	24 33 ↓	22 31 ↓	21 29 ↓	20 28 ↓	20 26 ↓	17 26 ↓	17 25 ↓	16 24 ↓	15 23 ↓
Houston Pilots B - 11/12	9 15 →	9 16 ↓	10 16 ↓	10 17 ↓	10 17 ↓	12 20 ↓	13 22 ↓	15 22 ↓	17 26 ↓	21 30 ↓	23 33 ↓	24 36 ↓	25 36 ↓	24 36 ↓	24 36 ↓	24 33 ↓	23 33 ↓	22 31 ↓	22 29 ↓	22 28 ↓	20 26 ↓	17 26 ↓	17 25 ↓	16 24 ↓
Houston Pilots A - 1 & 2 Bravo	9 15 ↗	9 16 ↗	10 16 ↗	10 17 ↗	12 18 ↓	13 18 ↓	15 22 ↓	17 24 ↓	20 28 ↓	23 32 ↓	26 36 ↓	28 38 ↓	28 38 ↓	28 38 ↓	26 37 ↓	25 36 ↓	24 35 ↓	22 31 ↓	22 31 ↓	22 29 ↓	21 29 ↓	20 28 ↓	18 26 ↓	17 24 ↓

**NOTE: This is automated data that may/may not agree with the official BAM thinking that's found on the daily slides. This data should be used as a guide only.**

# Houston Pilots: WED. 3/19/2025



## Forecast Discussion

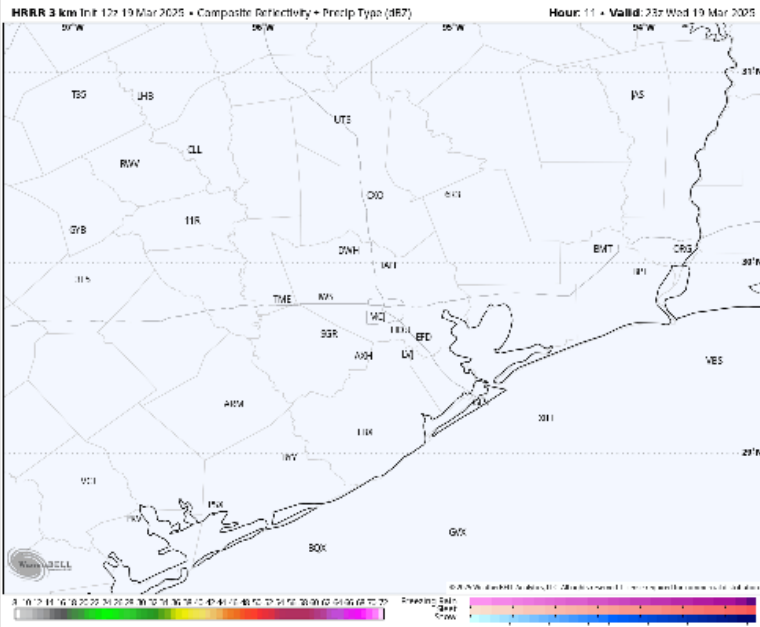
**Precip:** Favoring dry conditions the rest of the day.

**Wind:** Winds will be out of the NW for the rest of the day. **N of Morgan's Point:** Winds will be at 8 – 13 kts throughout the remainder of the day. **S of Morgan's Point:** Winds will be at 8 – 13 kts through 8 PM before increasing to 20 – 25 kts. **Wind gusts of 20 – 25 kts at all Stations through 7PM, before increasing to up to 35 kts steadily through the remainder of the evening.**

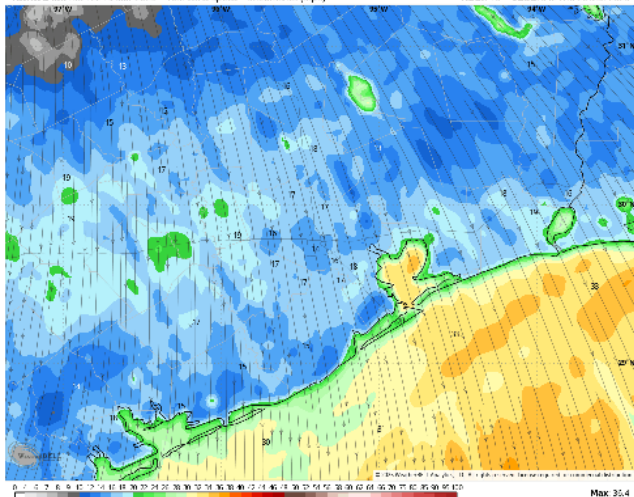
**Low Temps:** **N of Morgan's Point:** Upper 40s F to near 50 F. **S of Morgan's Point:** Low 50s F.

**Visibility:** No fog concerns favored for the rest of today.

## Precip Image: 6 PM CT




HRRR 3 km Int 12z 19 Mar 2025 • 10m Wind Speed • Streamlines (mph) Hour: 16 • Valid: 04z Thu 20 Mar 2025



Wind Speed  
11 PM CT

HRRR 3 km Int 12z 19 Mar 2025 • 10m Wind Gust (mph) Hour: 16 • Valid: 04z Thu 20 Mar 2025



MAX Wind  
Gusts Today

## Forecast Discussion

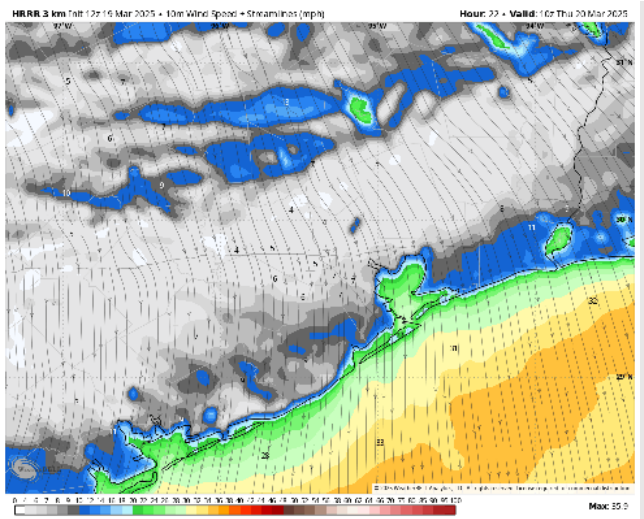
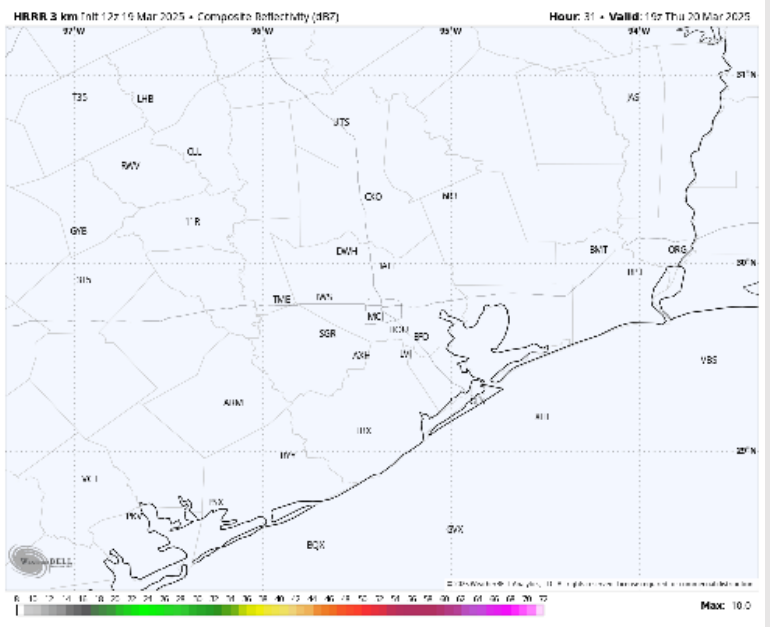
**Precip:** Favoring dry conditions for Thursday.

**Wind:** Winds will be out of the NNW throughout the day. **N of Morgan's Point:** Winds will be at 8 – 13 kts through 5 AM, decreasing to 5 – 10 kts for the rest of the day. **S of Morgan's Point:** Winds will be at 25 – 30kts through 5 AM, decreasing to 20 – 25kts through 10AM, before decreasing further to 10 – 15 kts for the rest of Thursday. **Wind gusts of up to 30 – 35 kts for Stations S of Morgan's Point and gusts of 20-25 kts for Stations N of Morgan's Point will be possible through 6 AM. After that time, wind gusts up to 20 kts in play for all Stations through 8PM.**

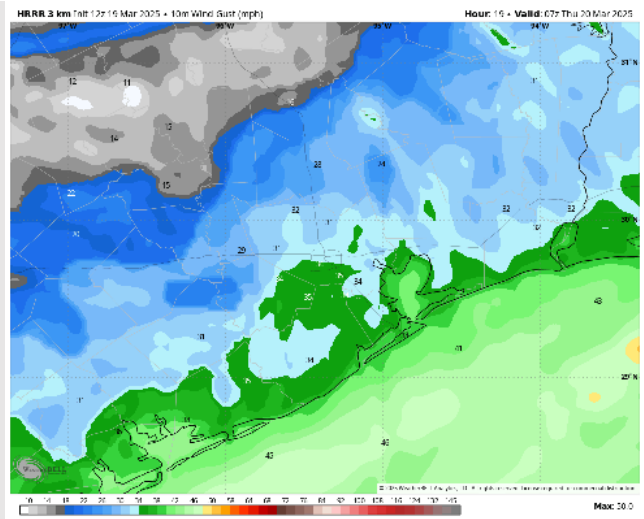
**High Temps:** **N of Morgan's Point:** Near 70 F. **S of Morgan's Point:** Mid 60s F.

**Visibility:** No fog concerns favored for Thursday.

## Precip Image: 2 PM CT



Wind Speed:  
5 AM CT



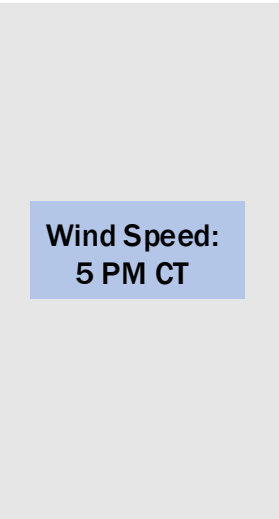
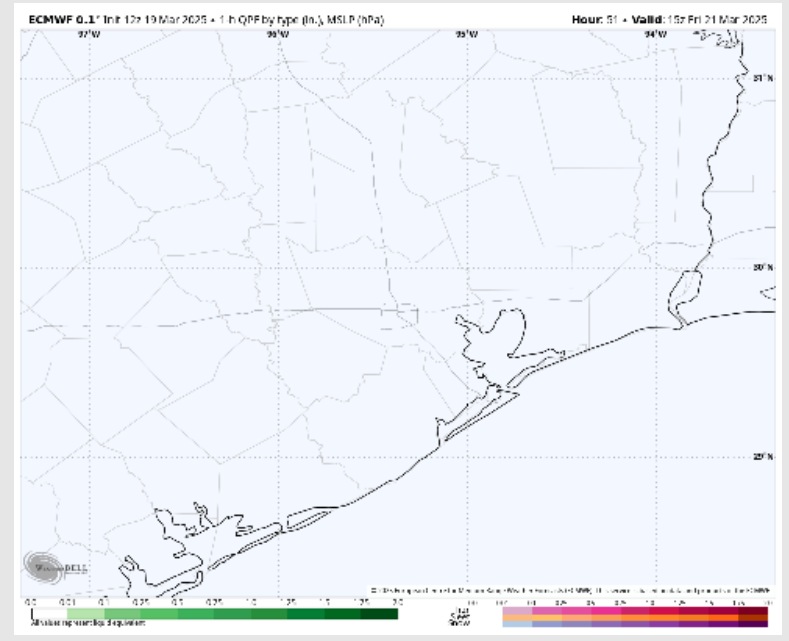
MAX Wind  
Gusts THU

# Houston Pilots: FRI. 3/21/2025

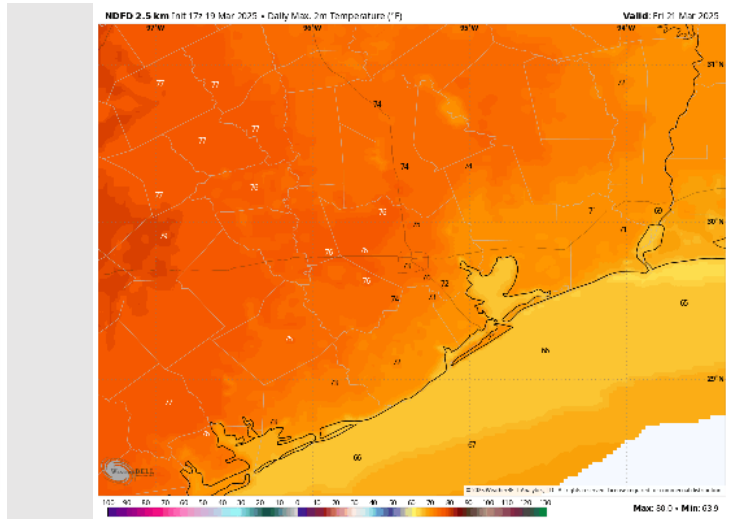
## Forecast Discussion

- Precip:** Favoring dry conditions for Friday.
- Wind:** Winds will slowly begin to shift from of the NW to out of the SE from 12AM – 9AM, remaining out of the S/SE for the rest of the day. **N of Morgan's Point:** Winds will be at 7 - 13 kts for all of Friday. **S of Morgan's Point:** Winds will be at 7 – 13 kts through 12PM before increasing to 10 – 15 kts for the remainder of Friday.
- High Temps:** **N of Morgan's Point:** Low 70s F. **S of Morgan's Point:** Upper 60s F.
- Visibility:** No visibility concerns for Friday.

## Precip Image: 10 AM CT



Wind Speed:  
5 PM CT

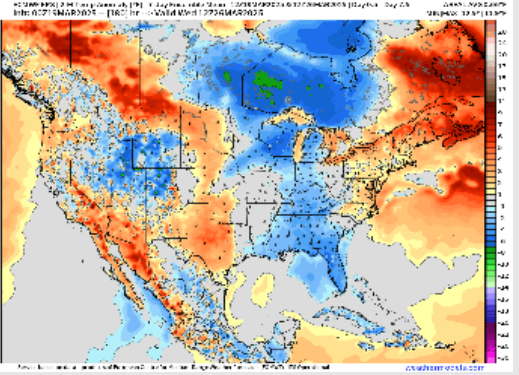


High Temps  
Friday

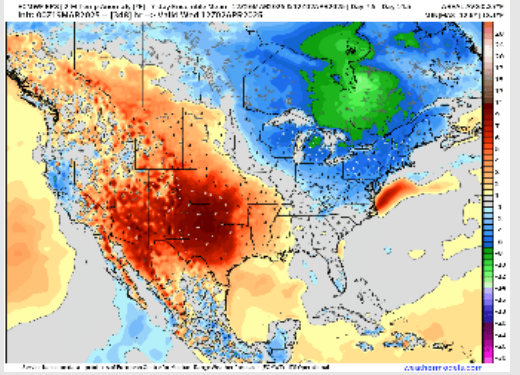
# Houston Pilots: 3/19/25



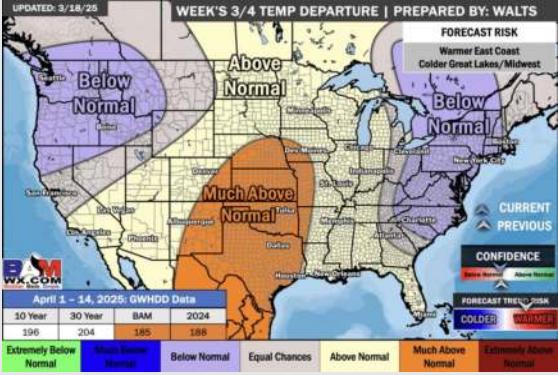
**Next 7 Day Temperature Departure**



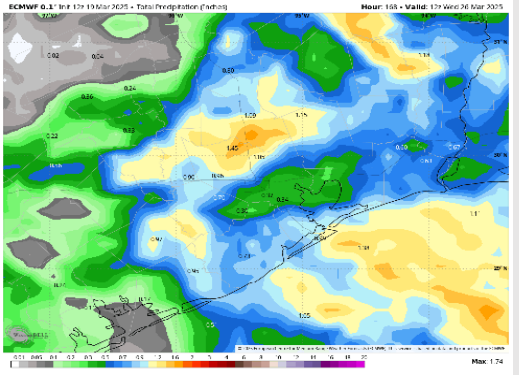
**8-14 Day Temperature Departure**



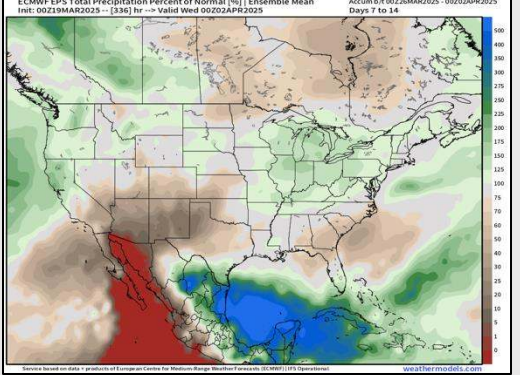
**15-30 Day Temperature Departure**



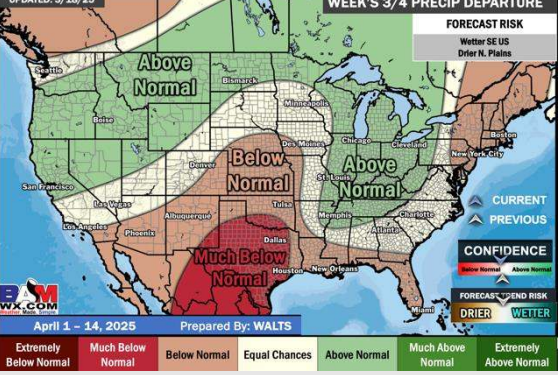
**Next 7 Day Total Precipitation**



**8-14 Day % of Average Precip.**



**15-30 Day % of Average Precip.**



- Temps are expected to be near normal for the next 7 days. Next rain chances arrive early next week.
- Above normal temps and near normal rainfall are expected for week 2.
- Much above normal temperatures and below normal precipitation chances are expected for the weeks 3/4 timeframe.