

# Houston Pilots Forecast Package



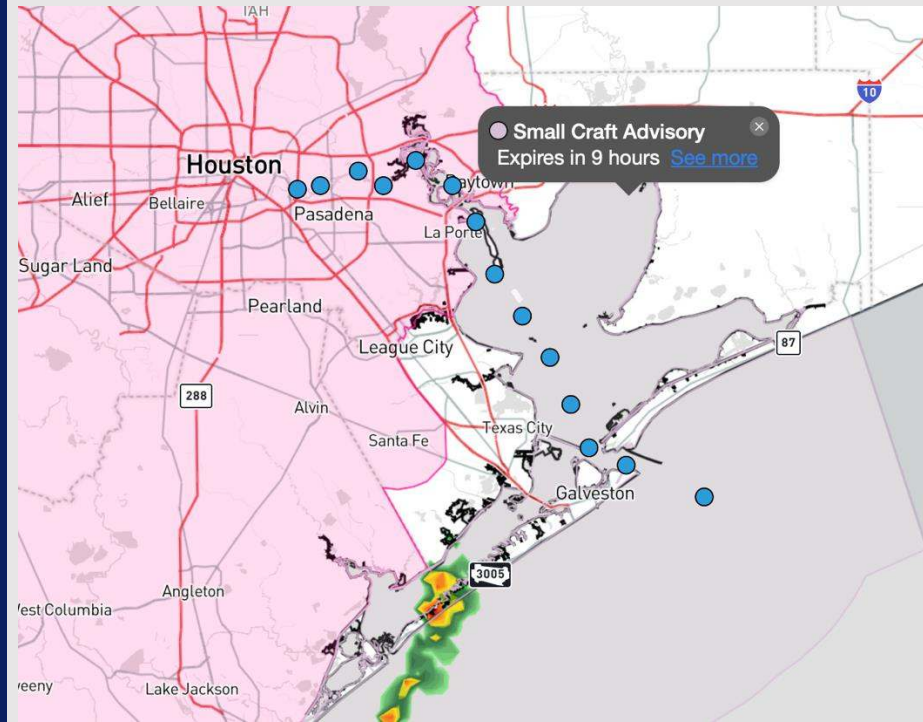
Updated: 9:50 AM CT

Saturday, March 15, 2025

Forecaster: Hope Kleitsch

## Weather Headlines

- Winds will increase with the passing front this afternoon, leading to 20-25 kt gusts being in play at times.
- A few chances of light rain will be in play this morning.
- **See visibility slide for latest on fog threat this AM.**



**Current Radar: 10:50 AM CT**

As always, please do not hesitate to reach out to us with any forecast questions at **(317)-560-8122**. Press **1** for forecast questions.

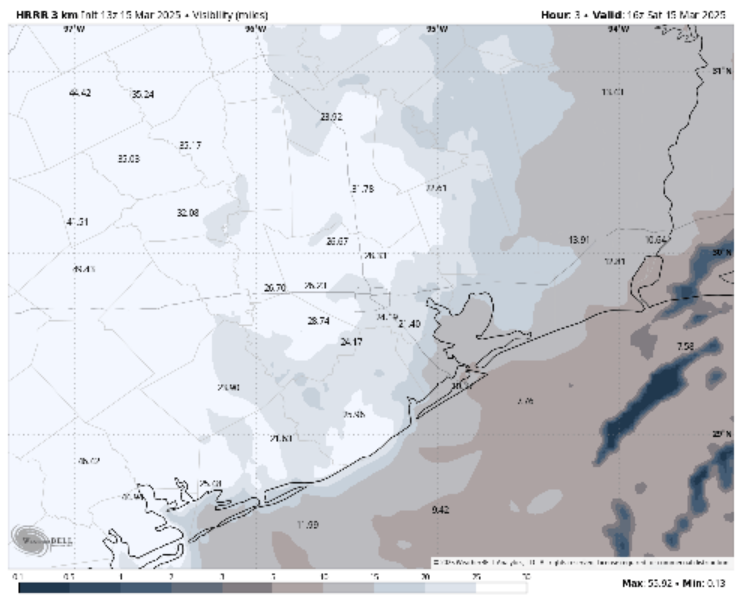
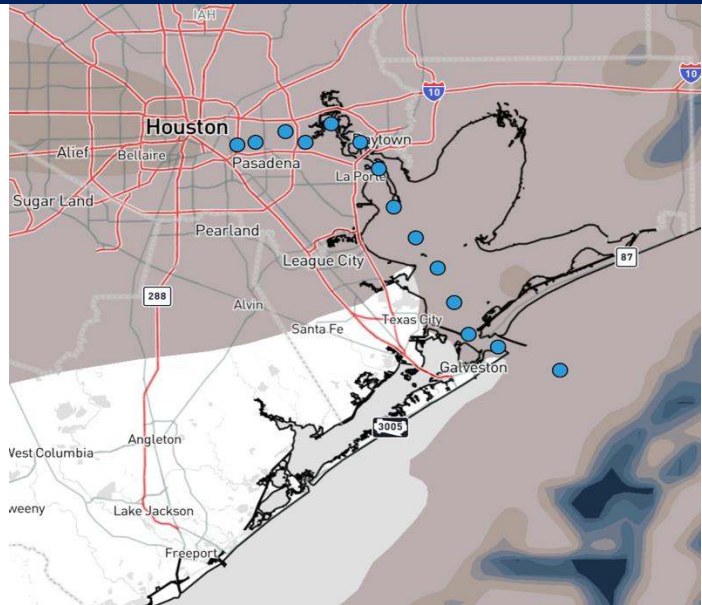
You can also access real-time forecast updates and 24/7 meteorological chat assistance on your **Clarity** app. Click [here](#) for login assistance.




# Houston Pilots Visibility Report



## CURRENT as of 9:45 AM CT      11 AM CT SAT VISIBILITY



### Confidence



TIMEFRAME DISCUSSED	THREAT
CURRENT - 11 AM SAT	Low-End

Patchy fog with visibilities of 2 – 3 miles will continue to gradually clear out as a front pushes in from the north.

Fog from Morgan’s Point to Station 25/26 is expected to clear no later than 10AM.

Fog at Station 11/12 and the Boarding Station is expected to clear no later than 11AM.

# Houston Pilots Extended Range Visibility Report



## Tuesday 3/18/25

No fog concerns for Tuesday.

### Forecast Confidence



## Wednesday 3/19/25

No fog concerns for Wednesday.

### Forecast Confidence



## Thursday 3/20/25

No fog concerns for Thursday.

### Forecast Confidence



## Chance for Fog

Tuesday AM	Unlikely
Tuesday PM	Unlikely
Wednesday AM	Unlikely
Wednesday PM	Unlikely
Thursday AM	Unlikely
Thursday PM	Unlikely

# Houston Pilots Visibility Chart (miles)



## Forecast Confidence

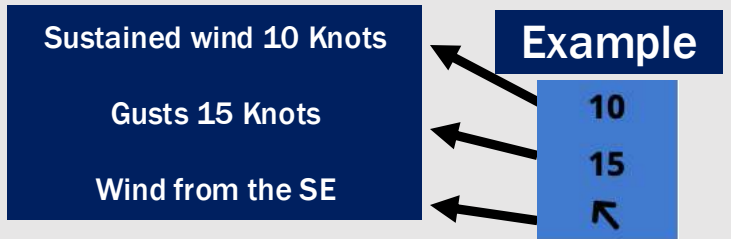


Visibility	Sat 11 am	Sat 12 pm	Sat 1 pm	Sat 2 pm	Sat 3 pm	Sat 4 pm	Sat 5 pm	Sat 6 pm	Sat 7 pm	Sat 8 pm	Sat 9 pm	Sat 10 pm	Sat 11 pm	Sun 12 am	Sun 1 am	Sun 2 am	Sun 3 am	Sun 4 am	Sun 5 am	Sun 6 am	Sun 7 am	Sun 8 am	Sun 9 am	Sun 10 am
Houston Pilots N - 610 Bridge	7.9	10	10	10	10	10	10	10	10	10	10	10	10	10	10	10	10	10	10	10	10	10	10	10
Houston Pilots M - Kinder 1	7.9	10	10	10	10	10	10	10	10	10	10	10	10	10	10	10	10	10	10	10	10	10	10	10
Houston Pilots L - Greens Bayou	9	10	10	10	10	10	10	10	10	10	10	10	10	10	10	10	10	10	10	10	10	10	10	10
Houston Pilots K - Shell Crude	9	10	10	10	10	10	10	10	10	10	10	10	10	10	10	10	10	10	10	10	10	10	10	10
Houston Pilots J - Lynchburg Ferries	9	10	10	10	10	10	10	10	10	10	10	10	10	10	10	10	10	10	10	10	10	10	10	10
Houston Pilots I - Exxon 3	9	10	10	10	10	10	10	10	10	10	10	10	10	10	10	10	10	10	10	10	10	10	10	10
Houston Pilots H - Morgans Point	9	10	10	10	10	10	10	10	10	10	10	10	10	10	10	10	10	10	10	10	10	10	10	10
Houston Pilots G - 75/76	9	10	10	10	10	10	10	10	10	10	10	10	10	10	10	10	10	10	10	10	10	10	10	10
Houston Pilots F - 63/64	9	10	10	10	10	10	10	10	10	10	10	10	10	10	10	10	10	10	10	10	10	10	10	10
Houston Pilots E - 51/52	9	10	10	10	10	10	10	10	10	10	10	10	10	10	10	10	10	10	10	10	10	10	10	10
Houston Pilots D - 37/38	9	10	10	10	10	10	10	10	10	10	10	10	10	10	10	10	10	10	10	10	10	10	10	10
Houston Pilots C - 25/26	9	10	10	10	10	10	10	10	10	10	10	10	10	10	10	10	10	10	10	10	10	10	10	10
Houston Pilots B - 11/12	9	10	10	10	10	10	10	10	10	10	10	10	10	10	10	10	10	10	10	10	10	10	10	10
Houston Pilots A - 1 & 2 Bravo	4.9	10	10	10	10	10	10	10	10	9	10	10	10	10	9	7.9	7.9	9	10	10	10	10	10	10

**NOTE: This is automated data that may/may not agree with the official BAM thinking that's found on the daily slides or special visibility report slides. This data should be used as a guide only**



# Houston Pilots Wind Chart



Wind	Sat 11 am	Sat 12 pm	Sat 1 pm	Sat 2 pm	Sat 3 pm	Sat 4 pm	Sat 5 pm	Sat 6 pm	Sat 7 pm	Sat 8 pm	Sat 9 pm	Sat 10 pm	Sat 11 pm	Sun 12 am	Sun 1 am	Sun 2 am	Sun 3 am	Sun 4 am	Sun 5 am	Sun 6 am	Sun 7 am	Sun 8 am	Sun 9 am	Sun 10 am
Houston Pilots N - 610 Bridge	10 ↓	10 ↓	13 →	13 →	14 →	14 →	15 →	15 →	14 →	13 →	10 →	10 →	9 →	8 →	8 →	8 →	8 →	7 →	7 →	6 →	6 →	6 →	6 →	6 →
Houston Pilots M - Kinder 1	10 ↓	10 ↓	13 →	13 →	14 →	14 →	15 →	15 →	14 →	13 →	10 →	10 →	9 →	8 →	8 →	8 →	8 →	7 →	7 →	6 →	6 →	6 →	6 →	6 →
Houston Pilots L - Greens Bayou	9 ↓	10 ↓	12 →	13 →	14 →	14 →	14 →	14 →	13 →	12 →	10 →	9 →	8 →	8 →	8 →	8 →	7 →	7 →	7 →	6 →	6 →	6 →	6 →	6 →
Houston Pilots K - Shell Crude	9 ↓	10 ↓	12 →	12 →	13 →	14 →	14 →	14 →	13 →	12 →	10 →	9 →	8 →	8 →	8 →	8 →	7 →	7 →	7 →	6 →	6 →	6 →	6 →	6 →
Houston Pilots J - Lynchburg Ferries	9 ↓	10 ↓	12 →	12 →	13 →	14 →	14 →	14 →	13 →	12 →	10 →	8 →	8 →	8 →	7 →	7 →	7 →	7 →	6 →	6 →	6 →	6 →	6 →	6 →
Houston Pilots I - Exxon 3	10 ↓	12 ↓	13 →	14 →	14 →	15 →	15 →	16 →	15 →	15 →	13 →	12 →	10 →	10 →	10 →	10 →	10 →	9 →	9 →	9 →	8 →	8 →	8 →	8 →
Houston Pilots H - Morgans Point	10 ↓	12 ↓	13 →	13 →	14 →	15 →	15 →	15 →	15 →	14 →	13 →	12 →	10 →	10 →	9 →	10 →	9 →	9 →	9 →	9 →	8 →	8 →	8 →	8 →
Houston Pilots G - 75/76	13 ↓	13 ↓	13 →	14 →	14 →	15 →	16 →	16 →	16 →	15 →	14 →	13 →	12 →	12 →	12 →	12 →	12 →	12 →	10 →	10 →	10 →	10 →	10 →	10 →
Houston Pilots F - 63/64	13 ↓	13 ↓	13 →	13 →	14 →	15 →	16 →	16 →	16 →	15 →	14 →	13 →	12 →	12 →	12 →	12 →	12 →	12 →	12 →	10 →	10 →	10 →	10 →	10 →
Houston Pilots E - 51/52	13 ↓	13 ↓	13 →	13 →	14 →	14 →	15 →	15 →	16 →	15 →	14 →	13 →	12 →	12 →	12 →	10 →	12 →	12 →	12 →	12 →	12 →	12 →	10 →	10 →
Houston Pilots D - 37/38	13 ↓	13 ↓	13 →	12 →	13 →	14 →	15 →	15 →	15 →	15 →	14 →	13 →	12 →	10 →	12 →	10 →	10 →	10 →	12 →	12 →	12 →	12 →	10 →	10 →
Houston Pilots C - 25/26	13 ↓	13 ↓	13 →	12 →	13 →	14 →	15 →	15 →	15 →	15 →	13 →	13 →	12 →	10 →	12 →	10 →	10 →	10 →	12 →	12 →	12 →	12 →	10 →	10 →
Houston Pilots B - 11/12	12 ↓	12 ↓	12 →	12 →	12 →	14 →	14 →	14 →	14 →	14 →	13 →	12 →	10 →	10 →	10 →	10 →	10 →	10 →	10 →	10 →	10 →	10 →	10 →	10 →
Houston Pilots A - 1 & 2 Bravo	13 ↓	13 ↓	13 →	12 →	12 →	13 →	14 →	15 →	15 →	15 →	15 →	13 →	12 →	12 →	12 →	13 →	13 →	13 →	13 →	13 →	13 →	13 →	13 →	13 →

**NOTE: This is automated data that may/may not agree with the official BAM thinking that's found on the daily slides. This data should be used as a guide only.**

# Houston Pilots: SAT. 3/15/2025



## Forecast Discussion

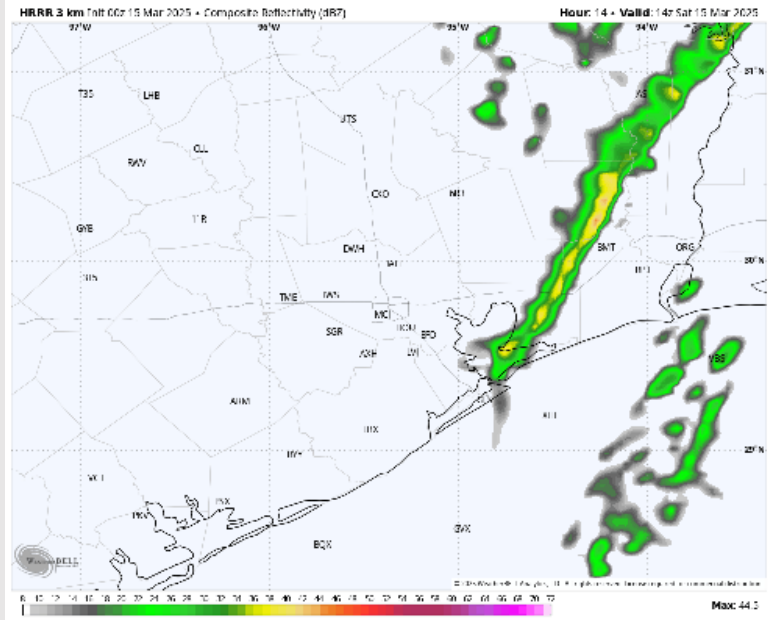
**Precip:** Favoring light drizzle / rain chances from 3AM – 9AM as the front passes through today (20%).

**Wind:** Winds will quickly veer from out of the S to out of the W by 9AM and remain there for the rest of Saturday. **N of Morgan's Point:** Winds will be at 3 – 6 kts through 12 PM before increasing to 8 – 13kts. **S of Morgan's Point:** Winds will be at 4 – 9 kts through 2 PM before increasing to 10 – 15 kts. **Gusts up to 20 kts may be possible for all Stations as the front comes through between 7AM – 11AM. Gusts up to 20 – 25 kts are then expected to pick back up from 1 PM to 8 PM for all Stations.**

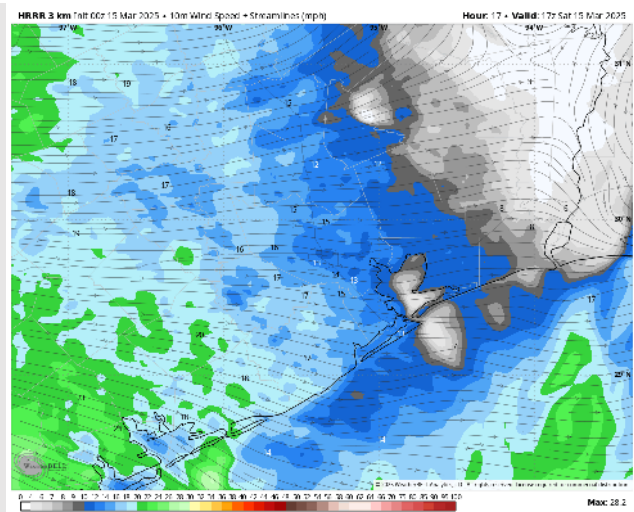
**High Temps:** **N of Morgan's Point:** Upper 70s F. **S of Morgan's Point:** Low 70s F.

**Visibility:** Watching for a sea fog risk for all stations prior to frontal passage early today. **See visibility slide for more detailed thoughts!**

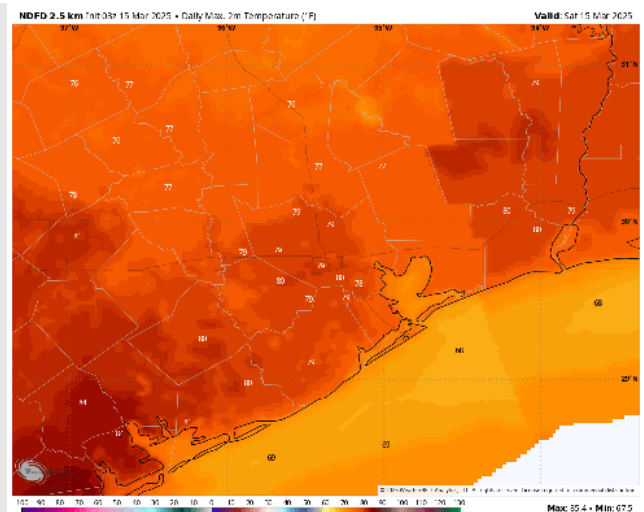
## Precip Image: 9 AM CT



Wind Speed:  
12 PM CT



High Temps  
Today



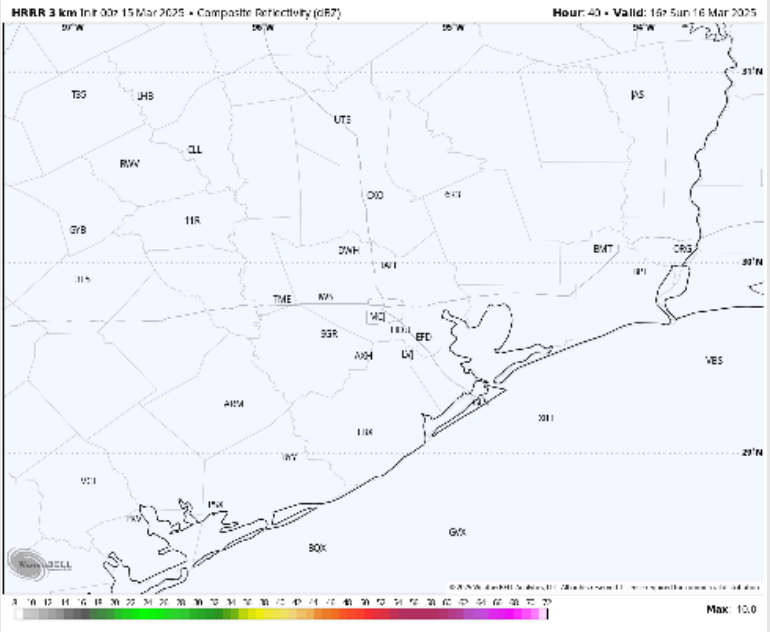
# Houston Pilots: SUN. 3/16/2025



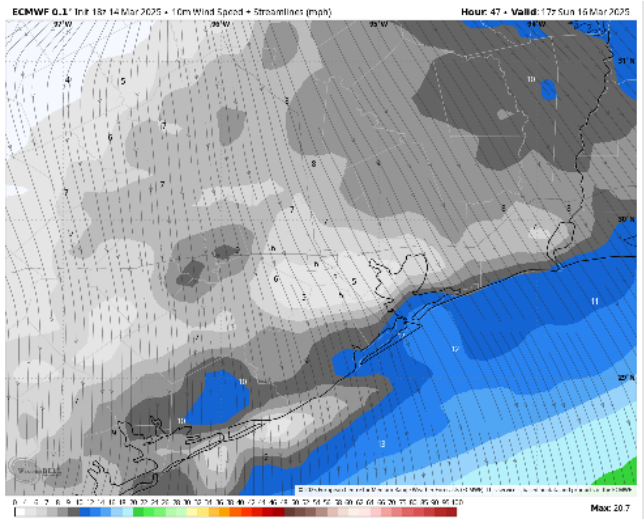
## Forecast Discussion

- Precip:** Favoring dry conditions for Sunday.
- Wind:** Winds will start out of the W/WNW through 4AM before becoming out of the NW/N by 7AM. Winds will then gradually shift clockwise after 8 PM, settling out of the S/SE by midnight.
- N of Morgan's Point:** Winds will be at 3 – 8 kts for all of Sunday.
- S of Morgan's Point:** Winds will be at 8 – 12 kts throughout the entire day.
- High Temps:** N of Morgan's Point: Mid 70s F. S of Morgan's Point: Mid 60s F.
- Visibility:** No fog concerns favored for Sunday.

## Precip Image: 11 AM CT

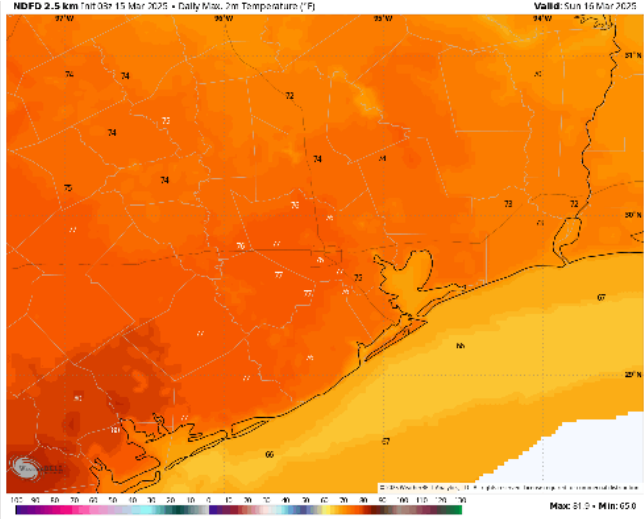


## Wind Speed 12 PM CT



Wind Speed  
12 PM CT

## High Temps Sunday



High Temps  
Sunday



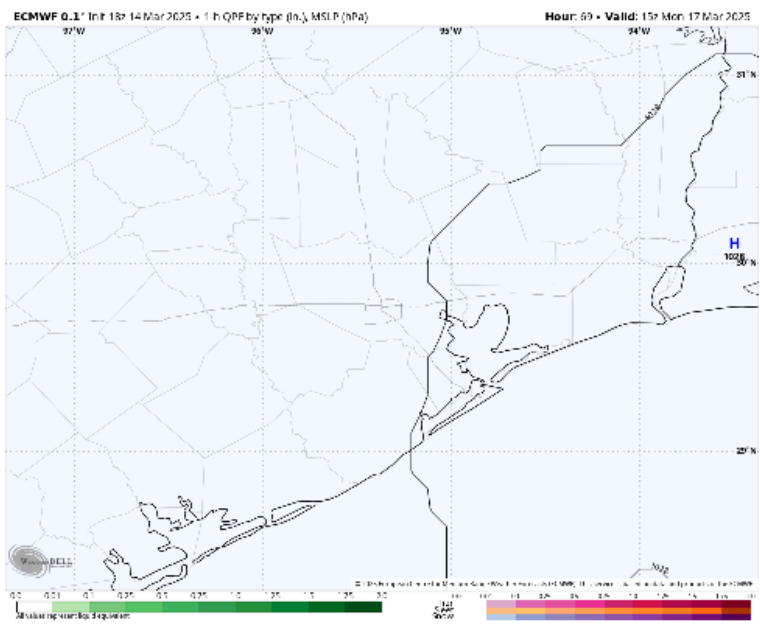
# Houston Pilots: MON. 3/17/2025



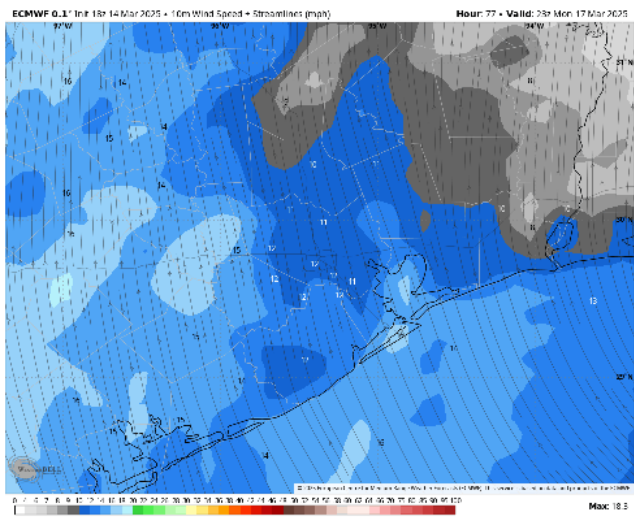
## Forecast Discussion

- Precip:** Favoring dry conditions for Monday.
- Wind:** Winds will be out of the E/SE through Monday. **N of Morgan's Point:** Winds at 4 – 9 kts throughout the day. **S of Morgan's Point:** Winds will be at 5 - 10 kts through 6 PM, increasing to 8 – 13 kts after that time. **Wind gusts of 20 - 25 kts will be possible for all Stations after 11 AM.**
- High Temps:** **N of Morgan's Point:** Upper 70s F. **S of Morgan's Point:** Low 70s F.
- Visibility:** No fog concerns favored for Monday.

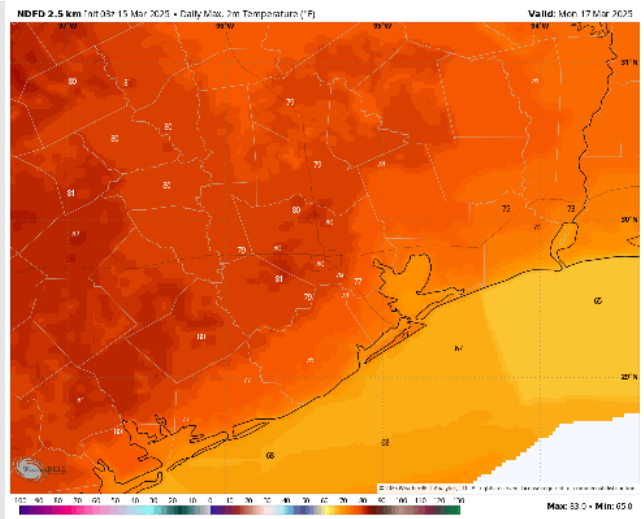
## Precip Image: 10 AM CT



Wind Speed:  
6 PM CT

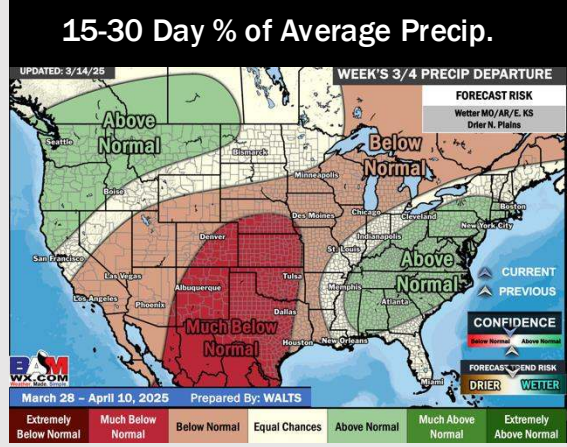
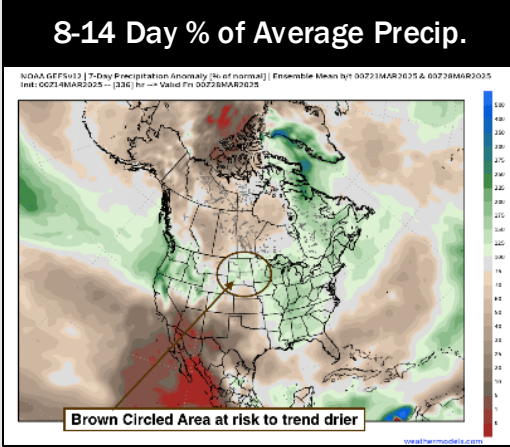
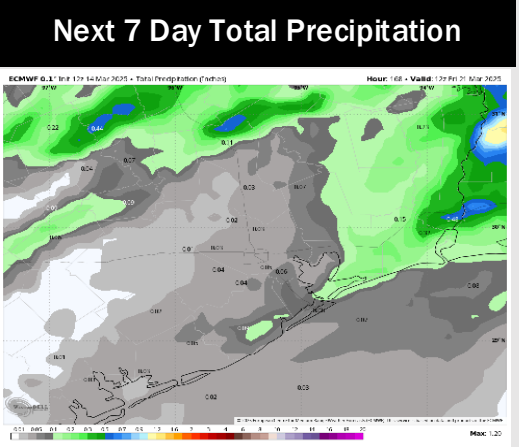
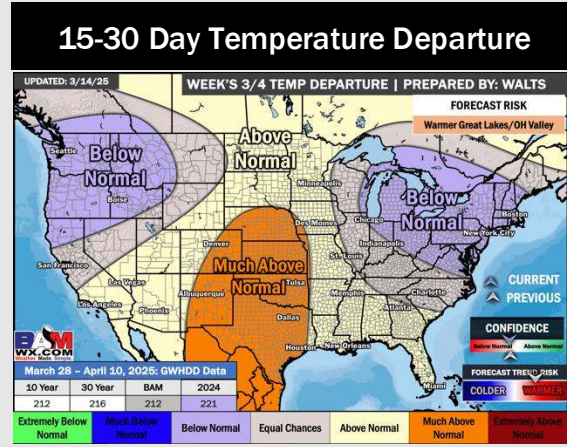
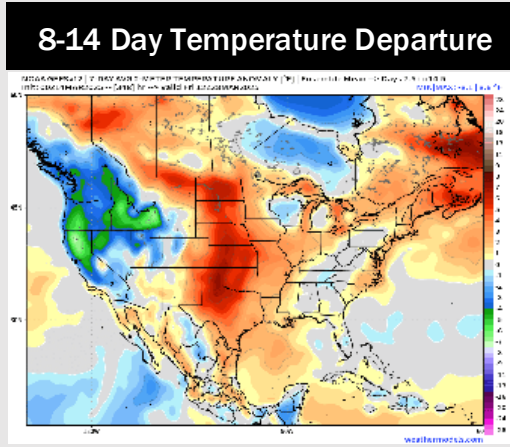
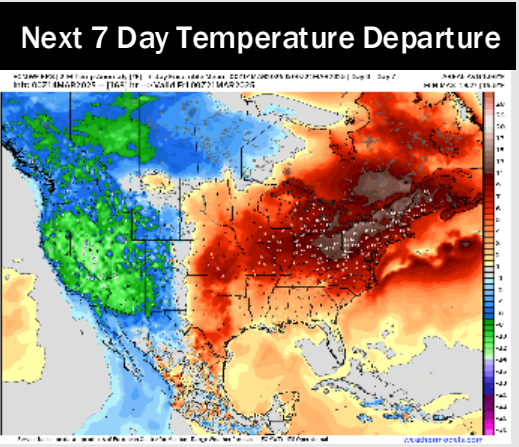


High Temps  
Monday





# Houston Pilots: 3/15/25



- Temps are expected to be above normal for the next 7 days. Scattered rain chances arrive by the weekend.
- Above normal temps and near normal rainfall are expected for week 2.
- Much above normal temperatures and below normal precipitation chances are expected for the weeks 3/4 timeframe.