

Houston Pilots Forecast Package

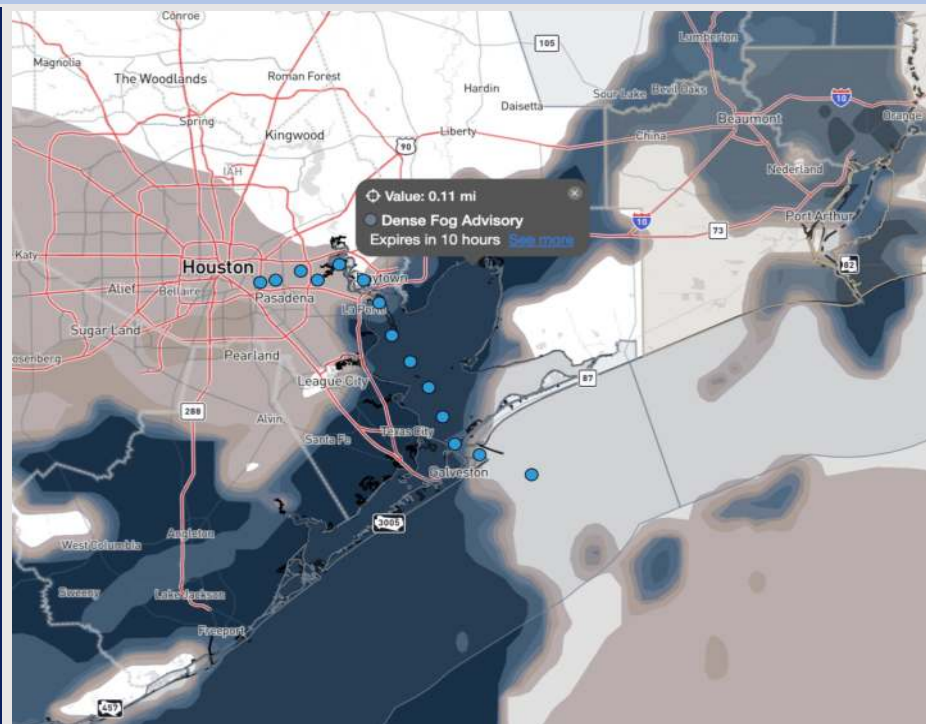


Updated: 12:15 AM CT
Friday, March 14, 2025

Forecaster: John Kemper

Weather Headlines

- Winds will gradually increase through the afternoon as another system approaches.
- A few chances of light rain will be in play today – SAT.
- **See visibility slide for latest on fog threat tonight and into SAT AM.**



Current Visibility: 12:00 AM CT

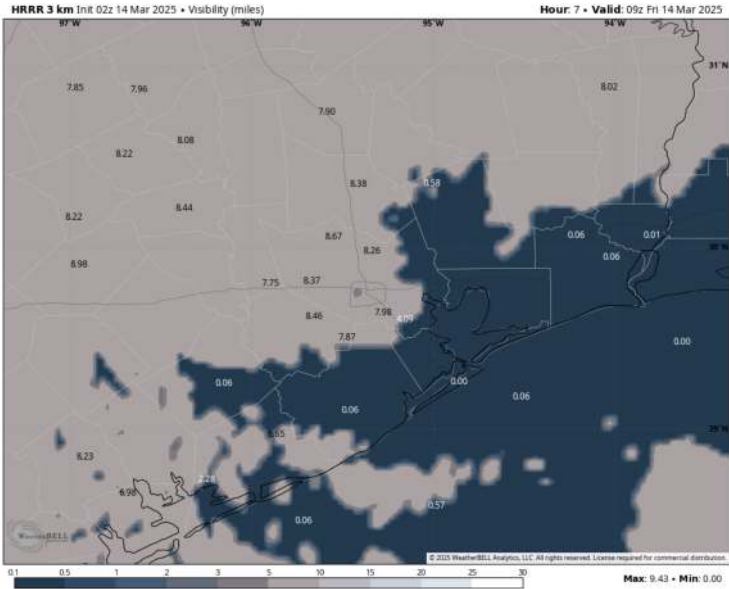
As always, please do not hesitate to reach out to us with any forecast questions at **(317)-560-8122**. Press 1 for forecast questions.

You can also access real-time forecast updates and 24/7 meteorological chat assistance on your [Clarity](#) app. Click [here](#) for login assistance.

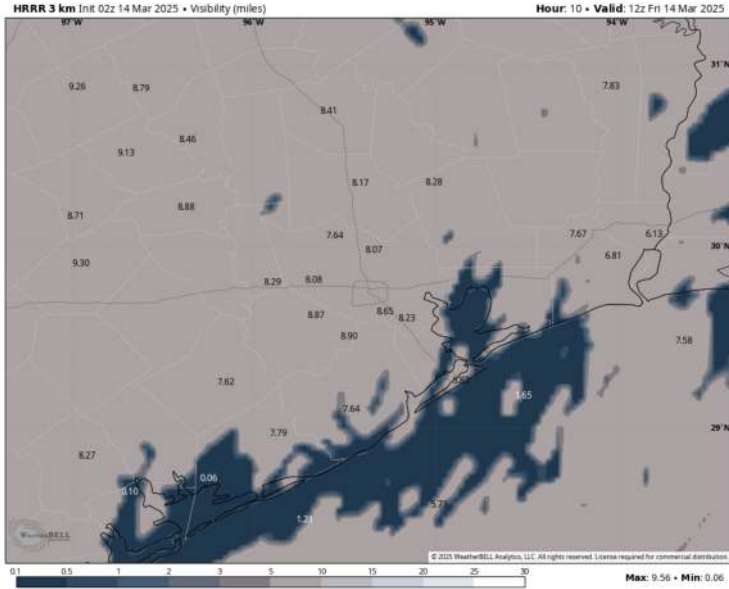


Houston Pilots Visibility Report

4 AM CT FRI VISIBILITY



7 AM CT FRI VISIBILITY



Confidence

Above
Normal

Below
Normal

TIMEFRAME
DISCUSSED

THREAT

CURRENT – 12 PM FRI

Medium

Patchy fog is being noted for stations S of Morgan's Point. At times, coverage will be more widespread towards the Boarding Station and 11/12.

All stations S. of Morgan's Point will continue to be impacted by patchy dense fog with visibilities of less than a mile to be likely. Confidence is lower on duration of coverage, but there likely will be brief periods where visibility is closer to 1 - 2 miles.

Exxon 3 and the Lynchburg Ferries can see reduced visibilities of 1 – 3 miles from 12AM – 6AM, but this will be a low-end risk.


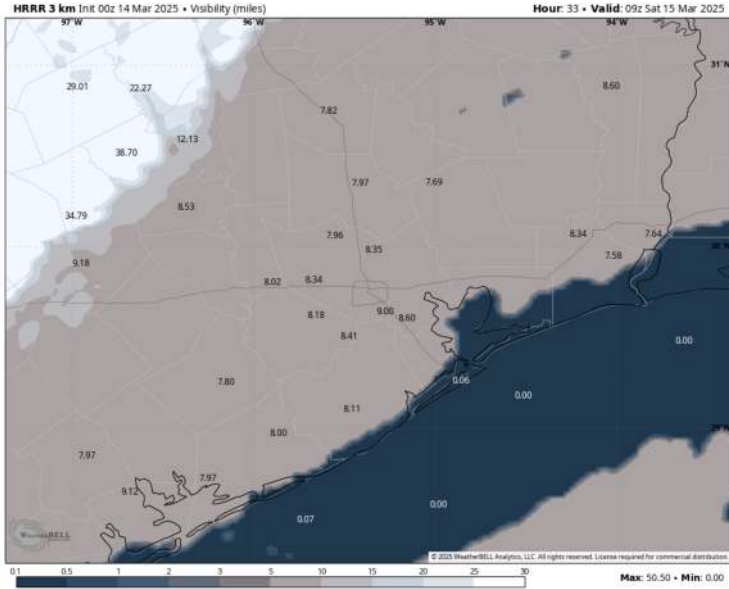
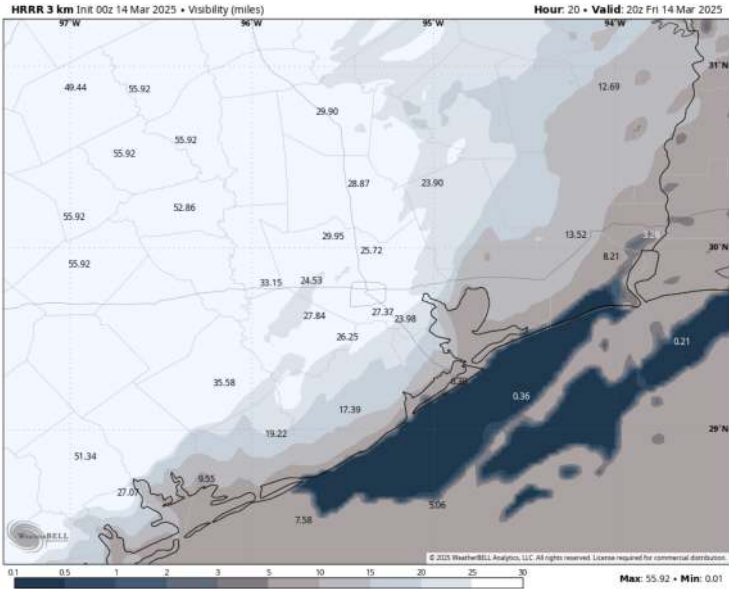
Beginning at 6 AM FRI, fog will become patchier in nature with visibility down to 1 – 2 miles before clearing out completely by 8 AM FRI. We are favoring fog to linger at the Boarding Station through at least 12PM, with risks for reduced visibility of less than 2 miles through the afternoon discussed in next slide.

Houston Pilots Visibility Report

3 PM CT FRI VISIBILITY

4 AM CT SAT VISIBILITY

Confidence



TIMEFRAME DISCUSSED	THREAT
12 PM FRI – 7AM SAT	Medium

Given recent model performance / differences in wind consideration, confidence is lower on coverage and timing beyond 12PM Friday. From 12PM – 8PM, we are favoring patchy, dense fog to be possible for the **Boarding Station and 11/12**. Visibilities of less than 1 mile will be likely at times.

Fog will once again begin to fill into the bay for stations **S of Morgan's Point** after 8PM. At this time, we are favoring this to be more of a patchy risk, but visibilities of less than 1 mile will still be possible.

From 4AM – 7AM on Saturday, any patchy fog lingering in the area will gradually recede from N to S as a front pushes in.

Houston Pilots Extended Range Visibility Report



Monday 3/17/25

No fog concerns for Monday.

Forecast Confidence



Wednesday 3/19/25

No fog concerns for Wednesday.

Forecast Confidence



Tuesday 3/18/25

No fog concerns for Tuesday.

Forecast Confidence



Chance for Fog	
Monday AM	Unlikely
Monday PM	Unlikely
Tuesday AM	Unlikely
Tuesday PM	Unlikely
Wednesday AM	Unlikely
Wednesday PM	Unlikely

Houston Pilots Visibility Chart (miles)



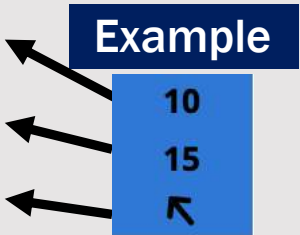
Visibility	Fri 1 am	Fri 2 am	Fri 3 am	Fri 4 am	Fri 5 am	Fri 6 am	Fri 7 am	Fri 8 am	Fri 9 am	Fri 10 am	Fri 11 am	Fri 12 pm	Fri 1 pm	Fri 2 pm	Fri 3 pm	Fri 4 pm	Fri 5 pm	Fri 6 pm	Fri 7 pm	Fri 8 pm	Fri 9 pm	Fri 10 pm	Fri 11 pm	Sat 12 am
Houston Pilots N - 610 Bridge	6.9	3.9	0.7	7.9	5.9	9	10	10	7.9	7.9	10	10	10	10	10	10	10	10	10	9	7.9	6.9	5.9	4.9
Houston Pilots M - Kinder 1	5.9	3.9	0.7	6.9	5.9	9	10	10	7.9	7.9	10	10	10	10	10	10	10	10	10	7.9	6.9	6.9	5.9	4.9
Houston Pilots L - Greens Bayou	2.5	3	0.7	0.7	2.9	0.8	10	10	6.9	6.9	6.9	10	10	10	10	10	9	9	7.9	6.9	5.9	5.9	4.9	4.9
Houston Pilots K - Shell Crude	2.5	3	0.7	0.7	2.9	0.8	9	10	6.9	6.9	6.9	9	10	10	10	10	7.9	9	6.9	5.9	5.9	4.9	4.9	4.9
Houston Pilots J - Lynchburg Ferries	0.7	1.1	0.7	0.7	2.9	0.5	9	10	6.9	6.9	6.9	10	10	10	10	10	9	9	7.9	6.9	5.9	5.9	4.9	4.9
Houston Pilots I - Exxon 3	0.5	0.7	0.7	0.5	0.5	0.5	6.9	7.9	6.9	6.9	6.9	9	10	10	10	10	7.9	7.9	6.9	5.9	5.9	4.9	4.9	4.9
Houston Pilots H - Morgans Point	0.2	0.2	0.7	0.2	0.5	0.5	2.9	5.9	5.9	6.9	6.9	6.9	10	10	10	7.9	6.9	6.9	5.9	4.9	4.9	4.9	4.9	4.9
Houston Pilots G - 75/76	0.2	0.2	0.2	0.2	0.3	0.3	2.5	2.9	3.9	2.9	3.9	4.9	5.9	6.9	6.9	6.9	5.9	4.9	3.9	3.9	3.9	3.9	7	1.6
Houston Pilots F - 63/64	0.2	0.2	0.2	0.2	0.3	0.3	0.3	2.9	3.9	2.9	3.9	4.9	4.9	5.9	6.9	6.9	5.9	4.9	3.9	3.9	3	3.9	6	1.1
Houston Pilots E - 51/52	0.2	0.2	0.2	0.2	0.3	0.3	0.3	0.3	3.9	2.5	3.9	4.9	4.9	5.9	5.9	5.9	4.9	4.9	3.9	3	0.2	3	4	0.2
Houston Pilots D - 37/38	0.2	0.2	0.2	0.2	0.3	0.3	0.3	0.3	3.9	2.5	3.9	3.9	4.9	5.9	5.9	4.9	4.9	4.9	3	2.5	0.2	3	2.5	0.2
Houston Pilots C - 25/26	0.2	0.2	0.2	0.2	0.3	0.3	0.3	0.3	0.1	0.1	3.9	3.9	3.9	4.9	4.9	4.9	4.9	4.9	0.2	0.2	0.2	0.5	1.6	0.2
Houston Pilots B - 11/12	0.2	0.2	0.2	0.2	0.3	0.3	0.3	0.3	0.1	0.1	3.9	3.9	3.9	4.9	4.9	4.9	3.9	3.9	0.2	0.2	0.2	0.5	0.2	0.2
Houston Pilots A - 1 & 2 Bravo	0.2	0.2	0.2	0.2	0.3	0.3	0.3	0.3	0.1	2	3.9	3.9	3.9	0.5	1.1	1.1	2	3	0.2	0.2	0.2	0.5	0.2	0.2

NOTE: This is automated data that may/may not agree with the official BAM thinking that's found on the daily slides or special visibility report slides. This data should be used as a guide only

Houston Pilots Wind Chart



Sustained wind 10 Knots
Gusts 15 Knots
Wind from the SE



Wind	Fri 1 am	Fri 2 am	Fri 3 am	Fri 4 am	Fri 5 am	Fri 6 am	Fri 7 am	Fri 8 am	Fri 9 am	Fri 10 am	Fri 11 am	Fri 12 pm	Fri 1 pm	Fri 2 pm	Fri 3 pm	Fri 4 pm	Fri 5 pm	Fri 6 pm	Fri 7 pm	Fri 8 pm	Fri 9 pm	Fri 10 pm	Fri 11 pm	Sat 12 am
Houston Pilots N - 610 Bridge	8 17 ↑	8 17 ↑	8 17 ↑	8 18 ↑	9 20 ↑	9 20 ↑	10 21 ↑	10 22 ↑	12 23 ↑	13 24 ↑	13 25 ↑	14 26 ↗	14 26 ↗	14 28 ↗	14 28 ↗	13 26 ↗	13 24 ↗	13 24 ↗	12 22 ↑	10 21 ↑	10 20 ↑	9 18 ↑	8 17 ↑	8 17 ↑
Houston Pilots M - Kinder 1	8 17 ↑	8 17 ↑	8 17 ↑	8 18 ↑	9 20 ↑	9 20 ↑	10 21 ↑	10 22 ↑	12 23 ↑	13 24 ↑	13 25 ↑	14 25 ↗	14 26 ↗	14 28 ↗	14 28 ↗	13 26 ↗	13 24 ↗	13 24 ↗	12 22 ↑	10 21 ↑	10 20 ↑	9 18 ↑	8 17 ↑	8 17 ↑
Houston Pilots L - Greens Bayou	8 17 ↑	8 17 ↑	8 17 ↑	8 18 ↑	9 18 ↑	9 20 ↑	10 21 ↑	10 22 ↑	10 23 ↑	12 24 ↑	13 24 ↑	13 25 ↑	14 26 ↗	14 26 ↗	14 26 ↗	13 25 ↗	13 24 ↗	13 24 ↗	12 22 ↑	10 21 ↑	10 20 ↑	9 17 ↑	8 17 ↑	8 17 ↑
Houston Pilots K - Shell Crude	8 17 ↑	8 17 ↑	8 17 ↑	8 17 ↑	8 18 ↑	9 20 ↑	10 21 ↑	10 22 ↑	10 23 ↑	12 24 ↑	13 24 ↑	13 25 ↑	14 26 ↗	14 26 ↗	14 26 ↗	13 25 ↗	13 24 ↗	13 24 ↗	12 22 ↑	10 21 ↑	10 20 ↑	9 17 ↑	8 17 ↑	8 17 ↑
Houston Pilots J - Lynchburg Ferries	8 16 ↑	8 16 ↑	8 16 ↑	8 17 ↑	8 18 ↑	9 20 ↑	10 21 ↑	10 21 ↑	10 23 ↑	12 23 ↑	13 24 ↑	13 25 ↑	14 26 ↗	14 25 ↗	13 25 ↗	13 25 ↗	13 24 ↗	13 24 ↗	12 22 ↑	10 21 ↑	10 20 ↑	9 17 ↑	8 17 ↑	8 16 ↑
Houston Pilots I - Exxon 3	10 17 ↑	10 17 ↑	12 17 ↑	12 17 ↑	13 18 ↑	13 20 ↑	14 21 ↑	14 22 ↑	15 22 ↑	15 23 ↑	15 24 ↑	15 24 ↑	15 25 ↗	15 25 ↗	15 25 ↗	15 24 ↗	15 24 ↑	15 24 ↑	15 23 ↑	14 22 ↑	13 21 ↑	13 18 ↑	13 17 ↑	12 18 ↑
Houston Pilots H - Morgans Point	10 17 ↑	10 17 ↑	10 17 ↑	12 17 ↑	12 18 ↑	13 20 ↑	13 21 ↑	13 21 ↑	14 22 ↑	14 22 ↑	15 23 ↑	15 24 ↑	15 25 ↗	15 25 ↗	15 25 ↗	15 25 ↑	15 24 ↑	15 24 ↑	15 23 ↑	14 22 ↑	13 21 ↑	13 18 ↑	12 17 ↑	12 18 ↑
Houston Pilots G - 75/76	13 17 ↑	13 17 ↑	13 18 ↑	13 18 ↑	13 20 ↑	14 21 ↑	15 23 ↑	15 23 ↑	15 24 ↑	16 24 ↑	16 24 ↑	17 25 ↑	16 26 ↗	16 26 ↗	16 26 ↗	16 26 ↗	16 26 ↗	16 25 ↗	16 25 ↑	16 23 ↑	15 22 ↑	15 21 ↑	14 20 ↑	14 21 ↑
Houston Pilots F - 63/64	13 17 ↑	13 17 ↑	13 18 ↑	13 18 ↑	13 20 ↑	14 21 ↑	15 22 ↑	15 23 ↑	15 24 ↑	16 24 ↑	16 24 ↑	16 25 ↑	16 26 ↗	16 26 ↗	16 26 ↗	16 26 ↗	16 26 ↗	17 25 ↗	16 25 ↑	16 23 ↑	15 22 ↑	15 21 ↑	14 20 ↑	14 21 ↑
Houston Pilots E - 51/52	12 17 ↑	13 17 ↑	13 17 ↑	13 18 ↑	13 18 ↑	14 21 ↑	15 22 ↑	15 23 ↑	15 24 ↑	16 24 ↑	16 24 ↑	16 25 ↑	16 26 ↗	16 26 ↗	16 26 ↗	16 26 ↗	16 25 ↗	16 24 ↗	16 24 ↑	15 22 ↑	15 22 ↑	15 21 ↑	14 20 ↑	14 21 ↑
Houston Pilots D - 37/38	12 17 ↑	12 17 ↑	13 17 ↑	13 18 ↑	13 18 ↑	14 21 ↑	15 22 ↑	15 23 ↑	15 24 ↑	16 24 ↑	16 24 ↑	16 25 ↑	16 26 ↗	16 26 ↗	16 26 ↗	16 26 ↗	16 25 ↗	16 24 ↗	15 24 ↑	15 22 ↑	15 22 ↑	14 21 ↑	14 20 ↑	14 21 ↑
Houston Pilots C - 25/26	12 17 ↑	12 17 ↑	12 17 ↑	13 18 ↑	13 18 ↑	13 21 ↑	14 22 ↑	15 23 ↑	15 24 ↑	15 24 ↑	16 24 ↑	16 24 ↑	16 25 ↗	16 25 ↗	16 25 ↗	16 25 ↗	16 25 ↑	15 24 ↑	15 23 ↑	15 22 ↑	14 21 ↑	14 21 ↑	13 20 ↑	13 21 ↑
Houston Pilots B - 11/12	10 16 ↑	10 17 ↑	10 17 ↑	12 17 ↑	12 18 ↑	13 20 ↑	13 22 ↑	14 23 ↑	14 24 ↑	15 24 ↑	15 24 ↑	15 24 ↑	15 24 ↑	15 24 ↑	15 24 ↑	15 24 ↑	15 24 ↑	15 23 ↑	14 22 ↑	14 21 ↑	13 21 ↑	13 20 ↑	13 20 ↑	13 21 ↑
Houston Pilots A - 1 & 2 Bravo	12 17 ↑	13 17 ↑	13 18 ↑	13 18 ↑	13 20 ↑	14 21 ↑	15 23 ↑	15 24 ↑	15 24 ↑	15 24 ↑	15 24 ↑	16 24 ↑	16 25 ↑	15 25 ↑	15 25 ↑	15 24 ↑	15 24 ↑	15 24 ↑	15 23 ↑	15 22 ↑	15 22 ↑	15 22 ↑	15 22 ↑	15 23 ↑

NOTE: This is automated data that may/may not agree with the official BAM thinking that's found on the daily slides.
This data should be used as a guide only.

Houston Pilots: FRI. 3/14/2025

Forecast Discussion

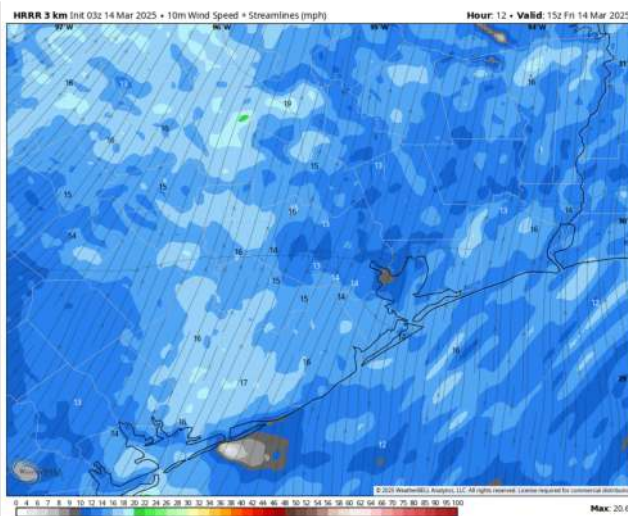
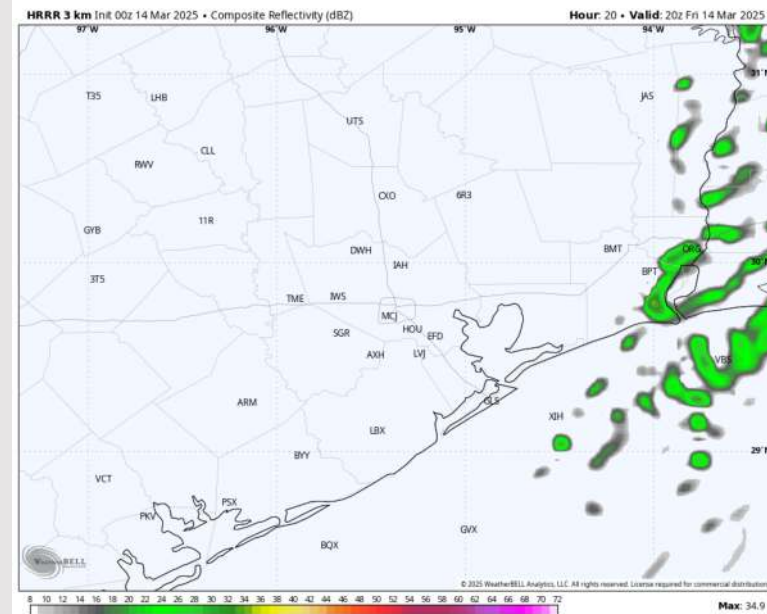
Precip: Favoring dry conditions through most of the day, although an isolated pop-up shower (10%) cannot be ruled out from 11AM to 4PM S of Morgan's Point.

Wind: Winds will be out of the S/SSW through all of today. **N of Morgan's Point:** Winds at 8 – 13 kts throughout the day. **S of Morgan's Point:** Winds will be at 10 – 15 kts throughout the day. **Wind gusts up to 20 kts will be possible for all Stations after 8AM. Gusts can reach 25 kts between 11AM to 5PM for Stations N. of Morgan's Point.**

High Temps: **N of Morgan's Point:** Lower 80s F. **S of Morgan's Point:** Low to mid 70s F.

Visibility: Monitoring the risk for continued sea fog FRI AM through PM. See latest visibility slides for more information.

Precip Image: 3 PM CT



Houston Pilots: SAT. 3/15/2025

Forecast Discussion

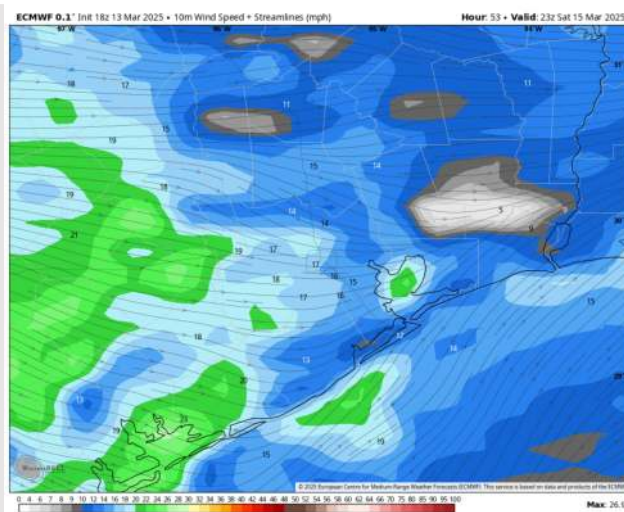
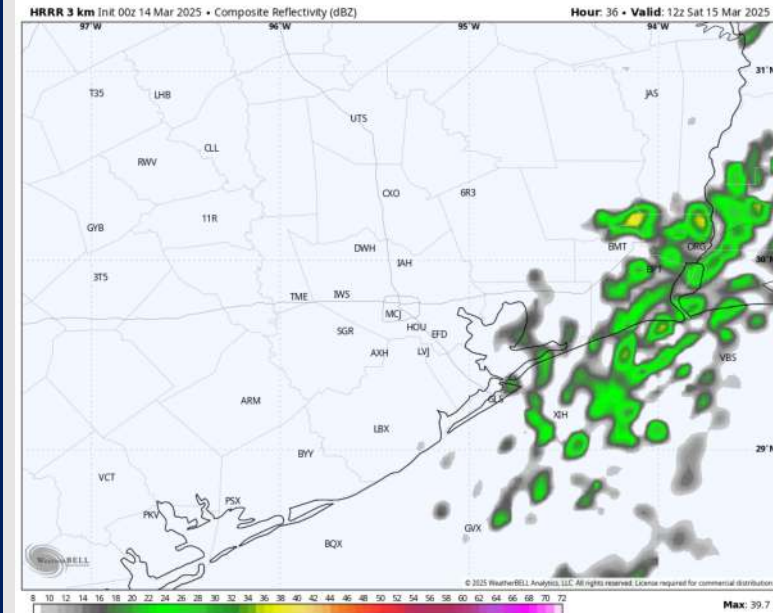
Precip: Favoring light drizzle / rain chances from 5AM – 10AM as the front passes through on Saturday (20%).

Wind: Winds will quickly veer from out of the S to out of the W by 9AM and remain there for the rest of Saturday. **N of Morgan's Point:** Winds will be at 3 – 6 kts through 3PM before increasing to 8 – 13kts. **S of Morgan's Point:** Winds will be at 4 – 9 kts through 3PM before increasing to 10 – 15 kts. **Gusts up to 20 kts may be possible for all Stations as the front comes through between 7AM – 11AM. Gusts up to 20kts are then expected to pick back up from 3PM to 9PM for all Stations.**

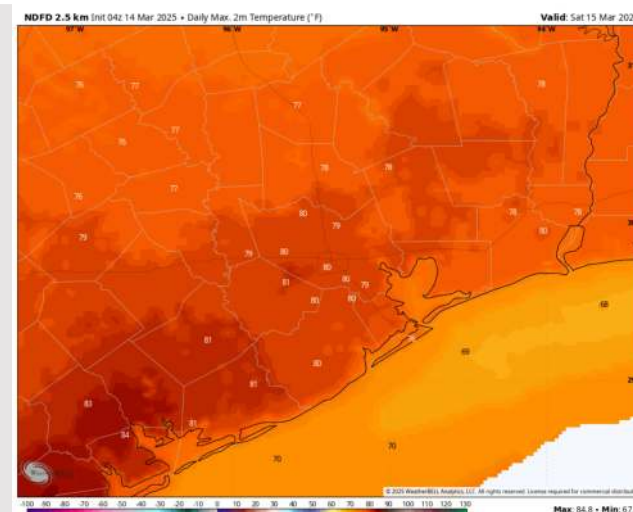
High Temps: **N of Morgan's Point:** Upper 70s F. **S of Morgan's Point:** Low 70s F.

Visibility: Watching for a low-end sea fog risk for all stations prior to frontal passage on early Saturday AM. See visibility slide for preliminary thoughts.

Precip Image: 7 AM CT



Wind Speed:
6 PM CT



High Temps
Saturday

Houston Pilots: SUN. 3/16/2025

Forecast Discussion

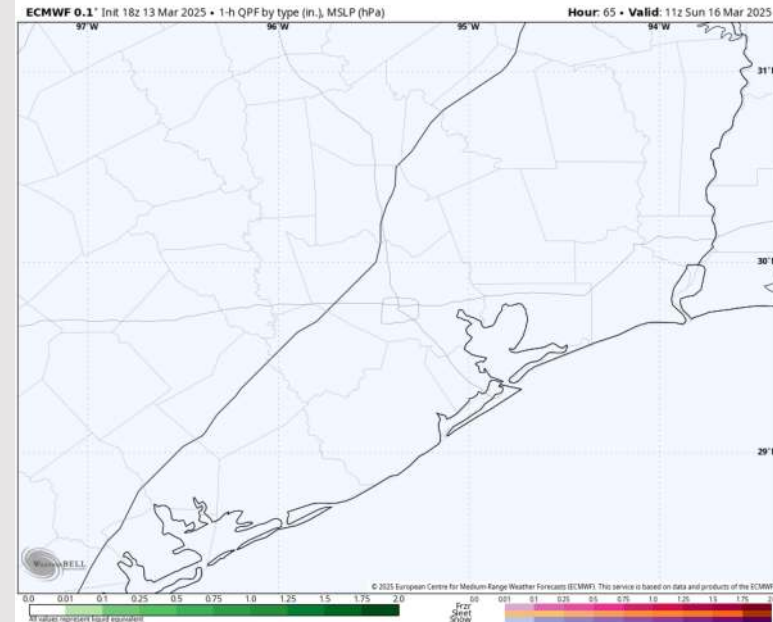
Precip: Favoring dry conditions for Sunday.

Wind: Winds will start out of the W/WNW through 4AM before becoming out of the NW/N by 7AM, remaining there for the rest of Sunday. **N of Morgan's Point:** Winds will be at 3 – 8 kts for all of Sunday. **S of Morgan's Point:** Winds will be at 8 – 12 kts throughout the entire day.

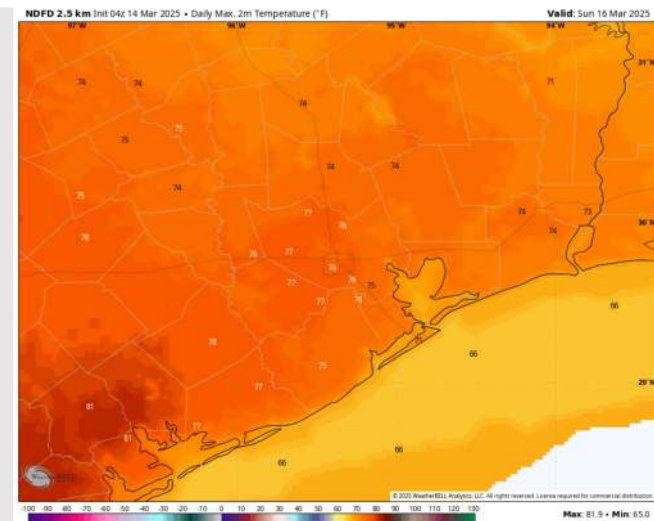
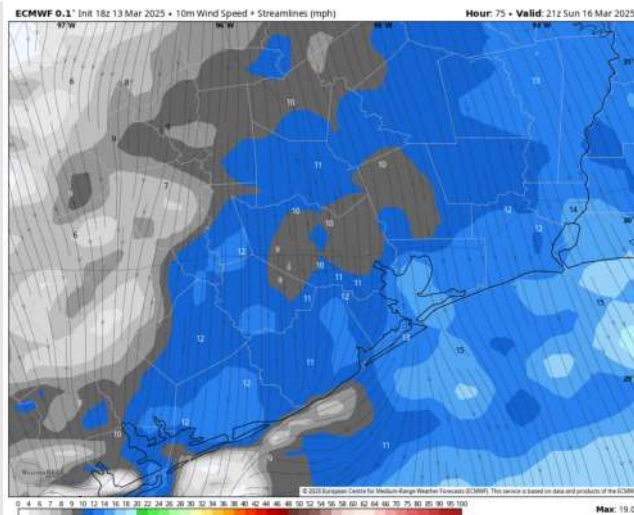
High Temps: **N of Morgan's Point:** Mid 70s F. **S of Morgan's Point:** Mid 60s F.

Visibility: No sea fog concerns favored at this time.

Precip Image: 6 AM CT



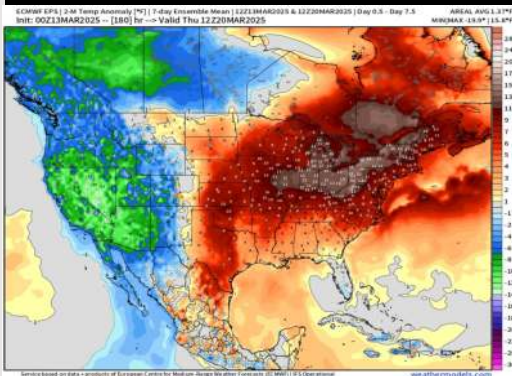
Wind Speed
4 PM CT



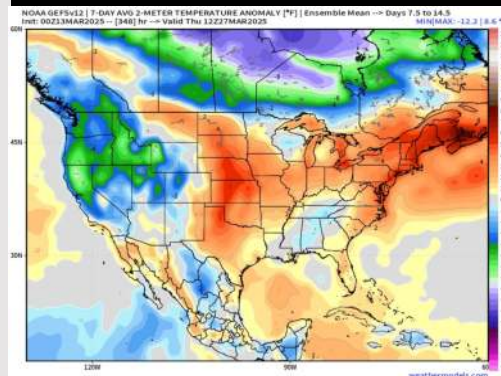
High Temps
Sunday

Houston Pilots: 3/14/25

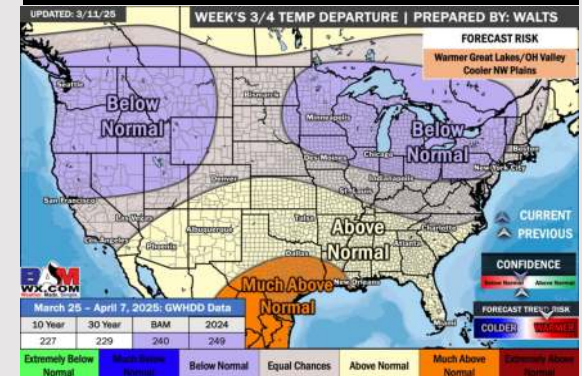
Next 7 Day Temperature Departure



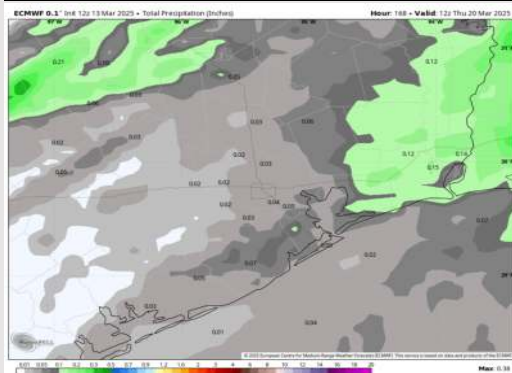
8-14 Day Temperature Departure



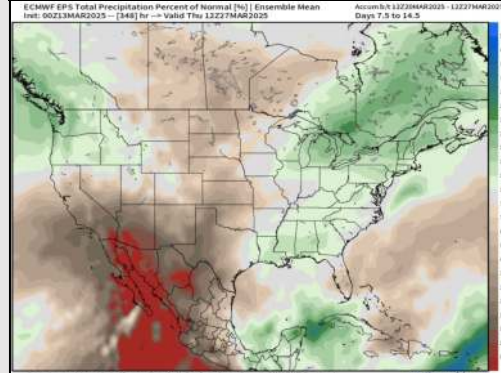
15-30 Day Temperature Departure



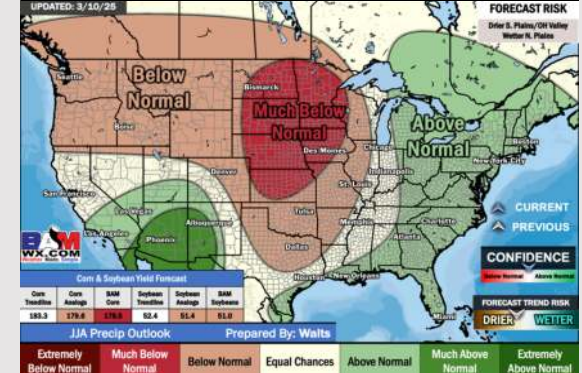
Next 7 Day Total Precipitation



8-14 Day % of Average Precip.



15-30 Day % of Average Precip.



- Temps are expected to be above normal for the next 7 days. Scattered rain chances arrive by the weekend.
- Slightly above normal temps and near normal rainfall are expected for week 2.
- Much above normal temperatures and above normal precipitation chances are expected for the weeks 3/4 timeframe.