

Houston Pilots Forecast Package



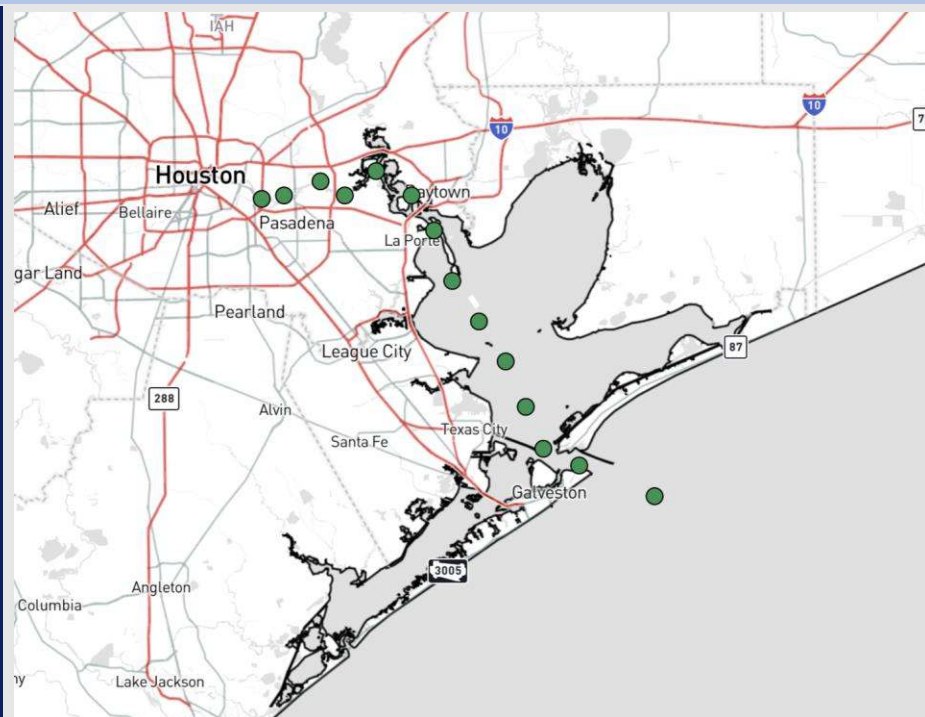
Updated: 10:15 AM CT

Thursday, March 13, 2025

Forecaster: Alyssa Elliott

Weather Headlines

- Winds will gradually increase again Friday as the next system approaches.
- A few chances of light rain will be in play FRI – SAT.
- **See visibility slide for latest on fog threat this evening into FRI AM.**



Current Radar: 10:00 AM CT

As always, please do not hesitate to reach out to us with any forecast questions at **(317)-560-8122**. Press 1 for forecast questions.

You can also access real-time forecast updates and 24/7 meteorological chat assistance on your [Clarity](#) app. Click [here](#) for login assistance.




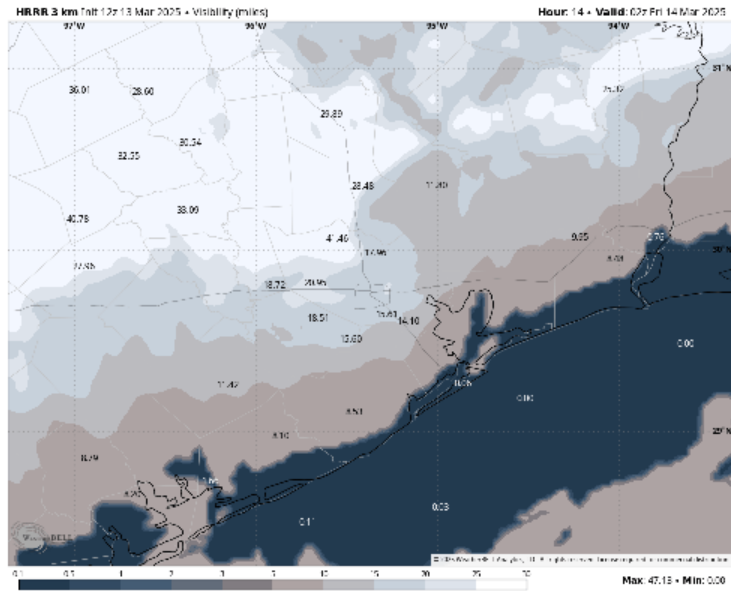
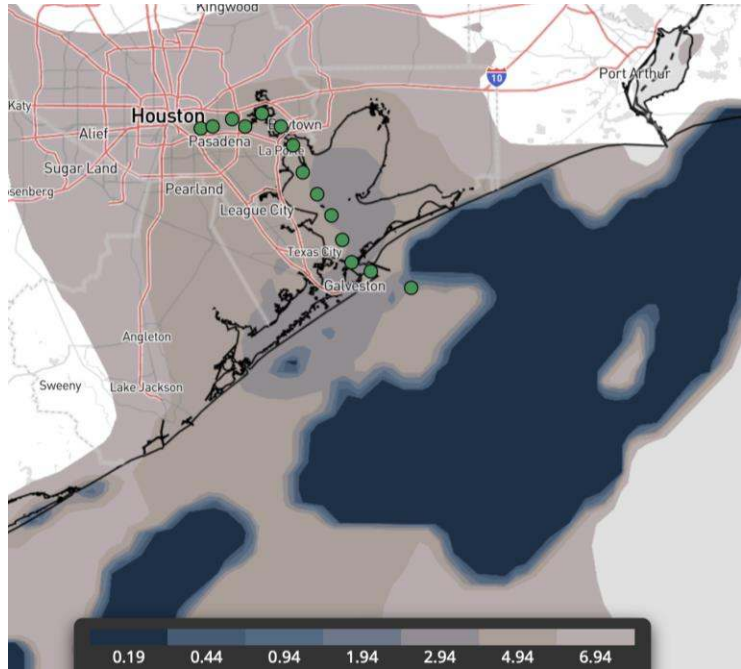
Houston Pilots Visibility Report



CURRENT as of 10 AM CT

9 PM CT THU VISIBILITY

Confidence



TIMEFRAME DISCUSSED	THREAT
CURRENT – 4 AM FRI	Medium

Widespread, dense fog is present this AM for Station 25/26 through the Boarding Station reducing visibility to less than 1 mile. This threat is expected to continue through 3 - 4 AM FRI.

N. of Morgan's Point is seeing hazy conditions reducing visibility to 3 – 5 miles. This risk is favored to last through ~11 AM - 12 PM and is then expected to remain clear throughout the duration of the event. No visibility impacts are favored between Morgan's Point through Station 25/26 until after 6 PM.

By 6 PM THU, winds are favored to shift more out of the S. helping to gradually push fog into Galveston Bay where visibility will quickly be reduced to 1 mile or less as fog works N. **By 11 PM, all stations S of Morgan's Point will be impacted by dense fog.** Confidence is low on exact coverage, but favoring widespread risks at this time.

Beginning at 2 AM FRI, fog will become more patchy in nature with visibility down to 1 – 2 miles before clearing out completely by 4 AM FRI.

Houston Pilots Extended Range Visibility Report



Sunday 3/16/25

No fog concerns for Sunday.

Forecast Confidence



Tuesday 3/18/25

No fog concerns for Tuesday.

Forecast Confidence



Monday 3/17/25

No fog concerns for Monday.

Forecast Confidence



Chance for Fog

Sunday AM	Unlikely
Sunday PM	Unlikely
Monday AM	Unlikely
Monday PM	Unlikely
Tuesday AM	Unlikely
Tuesday PM	Unlikely

Houston Pilots Visibility Chart (miles)



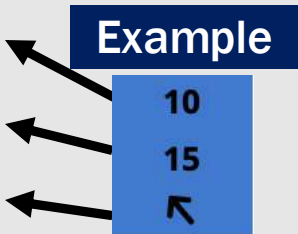
Visibility	Thu 12 pm	Thu 1 pm	Thu 2 pm	Thu 3 pm	Thu 4 pm	Thu 5 pm	Thu 6 pm	Thu 7 pm	Thu 8 pm	Thu 9 pm	Thu 10 pm	Thu 11 pm	Fri 12 am	Fri 1 am	Fri 2 am	Fri 3 am	Fri 4 am	Fri 5 am	Fri 6 am	Fri 7 am	Fri 8 am	Fri 9 am	Fri 10 am	Fri 11 am
Houston Pilots N - 610 Bridge	10	10	10	10	10	10	10	10	10	10	10	10	10	9	6.9	6.9	5.9	5.9	5.9	5.9	5.9	4.9	4.9	6.9
Houston Pilots M - Kinder 1	10	10	10	10	10	10	10	10	10	10	10	10	10	9	6.9	6.9	5.9	5.9	5.9	5.9	5.9	4.9	4.9	6.9
Houston Pilots L - Greens Bayou	10	10	10	10	10	10	10	10	10	10	10	10	10	9	6.9	6.9	5.9	5.9	5.9	5.9	5.9	4.9	4.9	5.9
Houston Pilots K - Shell Crude	10	10	10	10	10	10	10	10	10	10	10	10	10	9	6.9	6.9	5.9	5.9	5.9	4.9	5.9	4.9	4.9	5.9
Houston Pilots J - Lynchburg Ferries	10	10	10	10	10	10	10	10	10	10	10	10	10	9	6.9	6.9	5.9	5.9	5.9	5.9	5.9	4.9	4.9	5.9
Houston Pilots I - Exxon 3	10	10	10	10	10	10	10	10	10	10	10	10	10	9	6.9	6.9	5.9	5.9	5.9	4.9	5.9	4.9	4.9	5.9
Houston Pilots H - Morgans Point	10	10	10	10	10	10	10	10	10	10	10	6.9	10	7.9	6.9	5.9	5.9	4.9	4.9	4.9	4.9	4.9	4.9	5.9
Houston Pilots G - 75/76	10	10	10	10	10	10	10	10	10	10	10	5.9	6.9	6.9	5.9	4.9	4.9	4.9	3.9	4.9	4.9	1.1	7	8
Houston Pilots F - 63/64	10	10	10	10	10	10	10	10	10	10	6.9	6.9	7.9	6.9	5.9	4.9	4.9	4.9	4.9	4.9	4.9	1.1	7	8
Houston Pilots E - 51/52	10	10	10	10	10	10	10	10	10	3.9	4.9	4.9	5.9	4.9	4.9	3.9	3.9	2.9	2.9	3.9	3.9	1.6	8	5
Houston Pilots D - 37/38	10	10	10	10	10	10	10	10	6.9	3.9	4.9	4.9	5.9	4.9	4.9	3.9	2.9	2.9	2.9	3.9	3.9	2	8	4
Houston Pilots C - 25/26	10	10	10	10	10	10	10	10	3.9	3.9	4.9	1.1	3	2.9	2	1.1	0.8	0.5	1.1	2.5	2.9	2	8	2
Houston Pilots B - 11/12	10	10	10	10	10	10	10	5.9	1.1	3.9	4.9	0.8	0.5	0.5	0.5	0.3	0.3	0.3	0.3	0.8	2	4	8	1.6
Houston Pilots A - 1 & 2 Bravo	10	3.9	2.9	1.1	0.5	5.9	4.9	1.1	0.5	0.5	0.5	0.5	0.2	0.3	0.3	0.3	0.3	0.3	0.3	0.5	0.8	7	4	4

NOTE: This is automated data that may/may not agree with the official BAM thinking that's found on the daily slides or special visibility report slides. This data should be used as a guide only

Houston Pilots Wind Chart



Sustained wind 10 Knots
Gusts 15 Knots
Wind from the SE



Wind	Thu 12 am	Thu 1 am	Thu 2 am	Thu 3 am	Thu 4 am	Thu 5 am	Thu 6 am	Thu 7 am	Thu 8 am	Thu 9 am	Thu 10 am	Thu 11 am	Thu 12 pm	Thu 1 pm	Thu 2 pm	Thu 3 pm	Thu 4 pm	Thu 5 pm	Thu 6 pm	Thu 7 pm	Thu 8 pm	Thu 9 pm	Thu 10 pm	Thu 11 pm
Houston Pilots N - 610 Bridge	8 17 ↑	8 16 ↑	7 15 ↑	7 15 ↑	7 15 ↑	7 15 ↑	6 14 ↑	6 14 ↑	6 13 ↑	6 13 ↑	6 12 ↑	6 12 ↑	6 12 ↑	6 12 ↑	6 10 ↑	6 12 ↑	6 12 ↑	6 13 ↑	7 13 ↑	7 14 ↑	8 14 ↑	8 15 ↑	8 15 ↑	8 16 ↑
Houston Pilots M - Kinder 1	8 17 ↑	7 16 ↑	7 15 ↑	7 15 ↑	7 15 ↑	6 15 ↑	6 14 ↑	6 14 ↑	6 13 ↑	6 13 ↑	6 12 ↑	6 12 ↑	6 12 ↑	6 12 ↑	6 10 ↑	6 12 ↑	6 12 ↑	6 13 ↑	7 13 ↑	7 14 ↑	8 14 ↑	8 15 ↑	8 15 ↑	8 16 ↑
Houston Pilots L - Greens Bayou	8 16 ↑	7 15 ↑	7 14 ↑	6 14 ↑	6 14 ↑	6 14 ↑	6 14 ↑	6 13 ↑	6 13 ↑	6 13 ↑	6 12 ↑	6 12 ↑	6 12 ↑	6 12 ↑	6 10 ↑	6 12 ↑	6 12 ↑	7 13 ↑	7 13 ↑	8 15 ↑	8 15 ↑	8 15 ↑	8 15 ↑	8 16 ↑
Houston Pilots K - Shell Crude	8 16 ↑	7 15 ↑	7 14 ↑	6 14 ↑	6 14 ↑	6 14 ↑	6 14 ↑	6 13 ↑	6 13 ↑	6 13 ↑	6 12 ↑	6 12 ↑	6 12 ↑	6 12 ↑	6 10 ↑	6 12 ↑	6 12 ↑	7 13 ↑	8 14 ↑	8 15 ↑	8 15 ↑	8 15 ↑	8 15 ↑	8 16 ↑
Houston Pilots J - Lynchburg Ferries	7 16 ↑	7 15 ↑	6 14 ↑	6 14 ↑	6 13 ↑	6 13 ↑	6 13 ↑	6 13 ↑	6 12 ↑	6 13 ↑	6 12 ↑	6 12 ↑	6 12 ↑	6 12 ↑	6 10 ↑	6 12 ↑	6 12 ↑	7 13 ↑	7 14 ↑	8 15 ↑	8 15 ↑	8 15 ↑	8 15 ↑	8 15 ↑
Houston Pilots I - Exxon 3	10 16 ↑	10 15 ↑	9 14 ↑	8 14 ↑	8 14 ↑	8 14 ↑	8 14 ↑	8 14 ↑	8 13 ↑	8 13 ↑	8 12 ↑	7 12 ↑	6 12 ↑	6 12 ↑	6 10 ↑	6 12 ↑	7 13 ↑	8 14 ↑	9 15 ↑	10 15 ↑	10 16 ↑	10 16 ↑	10 16 ↑	10 16 ↑
Houston Pilots H - Morgans Point	10 16 ↑	9 15 ↑	8 14 ↑	8 14 ↑	8 14 ↑	8 14 ↑	8 14 ↑	8 14 ↑	8 13 ↑	7 13 ↑	7 12 ↑	7 12 ↑	6 12 ↑	6 10 ↑	6 10 ↑	6 12 ↑	7 13 ↑	8 14 ↑	9 15 ↑	10 15 ↑	10 16 ↑	10 16 ↑	10 16 ↑	10 16 ↑
Houston Pilots G - 75/76	12 17 ↑	10 16 ↑	10 15 ↑	10 15 ↑	9 15 ↑	9 15 ↑	9 15 ↑	9 15 ↑	9 15 ↑	8 13 ↑	8 13 ↑	8 13 ↑	7 13 ↑	6 12 ↑	6 12 ↑	7 13 ↑	8 14 ↑	9 15 ↑	10 16 ↑	12 17 ↑	13 18 ↑	13 17 ↑	13 17 ↑	13 18 ↑
Houston Pilots F - 63/64	12 17 ↑	10 16 ↑	10 15 ↑	10 15 ↑	9 15 ↑	9 15 ↑	9 15 ↑	9 15 ↑	9 15 ↑	8 14 ↑	8 14 ↑	8 13 ↑	7 13 ↑	6 12 ↑	6 10 ↑	6 13 ↑	8 14 ↑	9 15 ↑	10 16 ↑	12 16 ↑	13 17 ↑	13 17 ↑	13 17 ↑	13 17 ↑
Houston Pilots E - 51/52	12 17 ↑	10 17 ↑	10 15 ↑	10 15 ↑	9 15 ↑	9 15 ↑	9 15 ↑	9 15 ↑	10 15 ↑	9 14 ↑	8 14 ↑	8 14 ↑	8 13 ↑	7 12 ↑	6 12 ↑	7 13 ↑	8 14 ↑	9 16 ↑	10 16 ↑	12 16 ↑	13 17 ↑	13 17 ↑	13 17 ↑	13 17 ↑
Houston Pilots D - 37/38	12 17 ↑	10 17 ↑	10 15 ↑	10 15 ↑	9 15 ↑	9 15 ↑	9 15 ↑	9 15 ↑	10 15 ↑	9 14 ↑	8 14 ↑	8 14 ↑	8 13 ↑	7 12 ↑	7 12 ↑	8 14 ↑	8 15 ↑	10 16 ↑	10 16 ↑	12 16 ↑	12 17 ↑	12 17 ↑	12 17 ↑	13 17 ↑
Houston Pilots C - 25/26	12 18 ↑	10 17 ↑	10 15 ↑	10 15 ↑	9 15 ↑	9 15 ↑	9 15 ↑	9 15 ↑	10 15 ↑	9 15 ↑	9 14 ↑	8 13 ↑	8 13 ↑	7 13 ↑	7 13 ↑	8 14 ↑	9 15 ↑	10 16 ↑	10 16 ↑	10 16 ↑	12 17 ↑	12 17 ↑	12 17 ↑	12 17 ↑
Houston Pilots B - 11/12	10 17 ↑	10 17 ↑	9 15 ↑	9 15 ↑	9 15 ↑	9 15 ↑	9 15 ↑	9 15 ↑	9 15 ↑	9 15 ↑	8 15 ↑	8 15 ↑	8 13 ↑	8 13 ↑	8 13 ↑	8 14 ↑	9 15 ↑	10 16 ↑	10 16 ↑	10 16 ↑	10 16 ↑	10 16 ↑	10 16 ↑	10 16 ↑
Houston Pilots A - 1 & 2 Bravo	13 20 ↑	13 17 ↑	10 17 ↑	10 17 ↑	10 17 ↑	10 17 ↑	10 17 ↑	10 17 ↑	10 17 ↑	10 16 ↑	10 16 ↑	10 16 ↑	10 15 ↑	9 14 ↑	8 14 ↑	8 15 ↑	9 15 ↑	10 16 ↑	10 16 ↑	12 16 ↑	12 17 ↑	12 17 ↑	13 17 ↑	13 18 ↑

NOTE: This is automated data that may/may not agree with the official BAM thinking that's found on the daily slides.
This data should be used as a guide only.

Houston Pilots: THU. 3/13/2025

Forecast Discussion

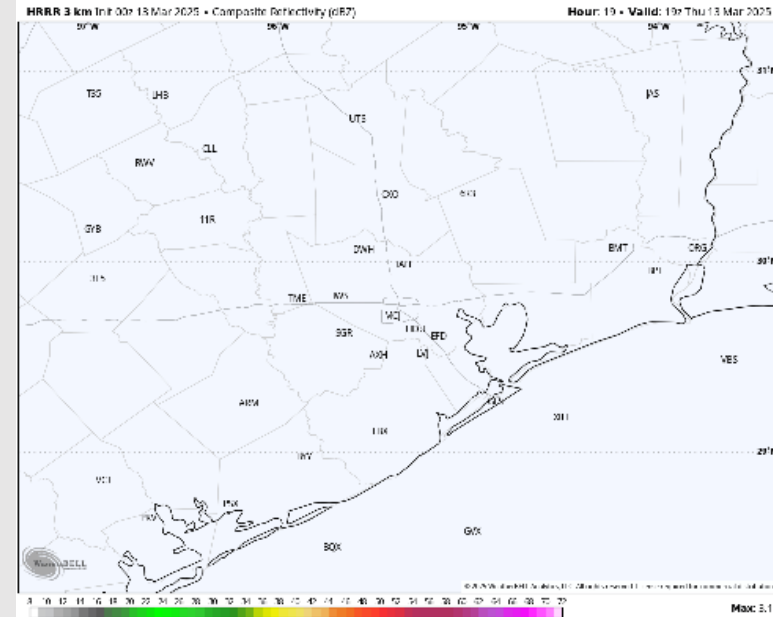
Precip: Favoring dry conditions for today.

Wind: Winds will be out of the W/SW through 6PM, before transitioning to be out of the S after then. **N of Morgan's Point:** Winds will be at 3 – 8 kts throughout the day. **S of Morgan's Point:** Winds will be at 8 – 12 kts throughout the day.

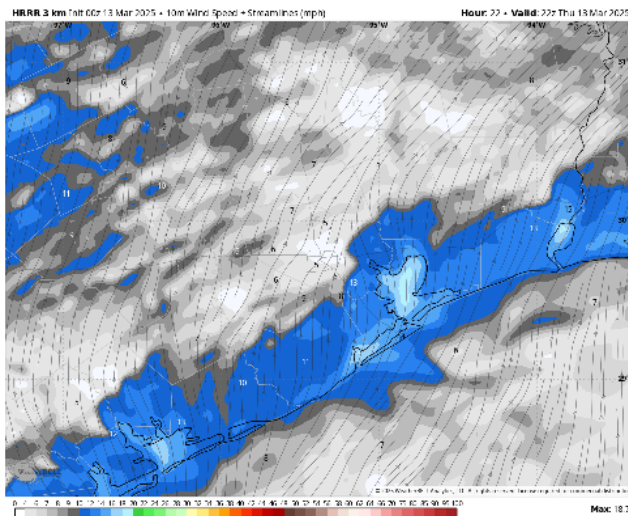
High Temps: **N of Morgan's Point:** Mid to High 80s F. **S of Morgan's Point:** Upper 60s to mid 70s F.

Visibility: Monitoring the continuation of sea-fog this PM into FRI. See fog slide.

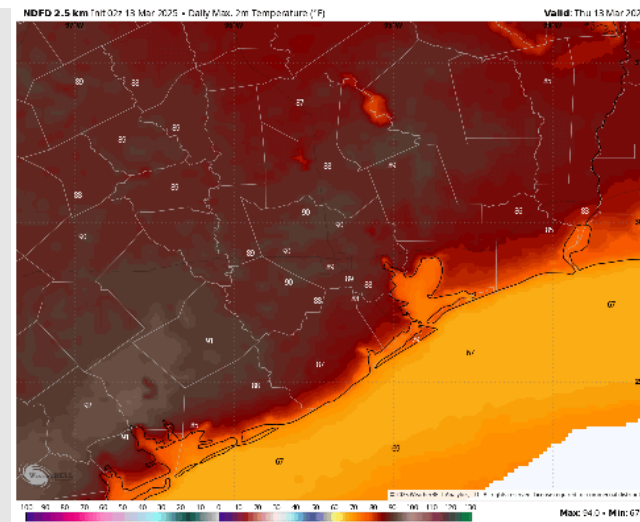
Precip Image: 2 PM CT



Wind Speed
5 PM CT



High Temps
Today



Houston Pilots: FRI. 3/14/2025

Forecast Discussion

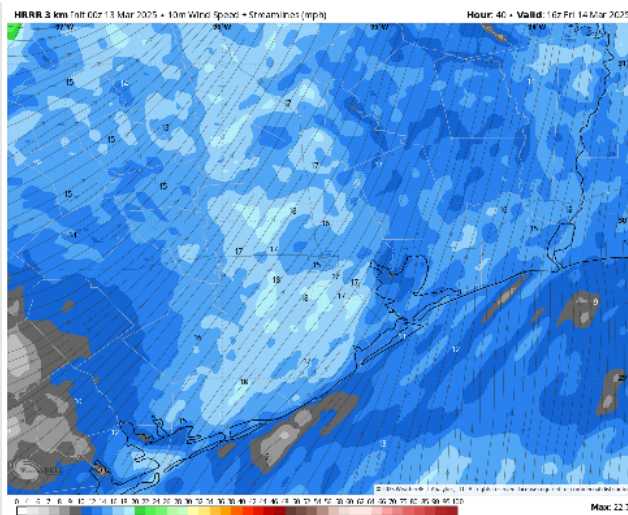
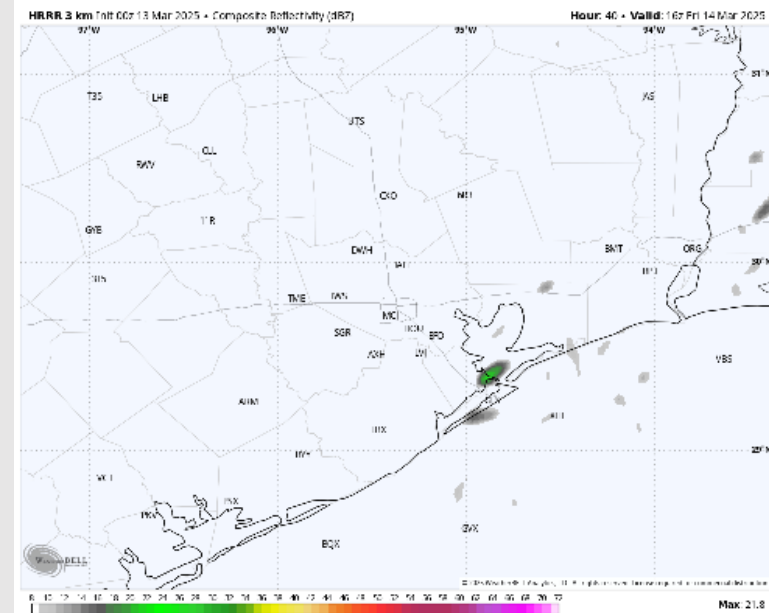
Precip: Favoring dry conditions through most of the day, although an isolated pop-up shower (10%) cannot be ruled out from 9AM to 12PM S of Morgan's Point.

Wind: Winds will be out of the S/SSW through all of Friday. **N of Morgan's Point:** Winds at 8 – 13 kts throughout the day. **S of Morgan's Point:** Winds will be at 10 – 15 kts throughout the day. **Wind gusts up to 20 kts will be possible for all Stations after 8AM.**

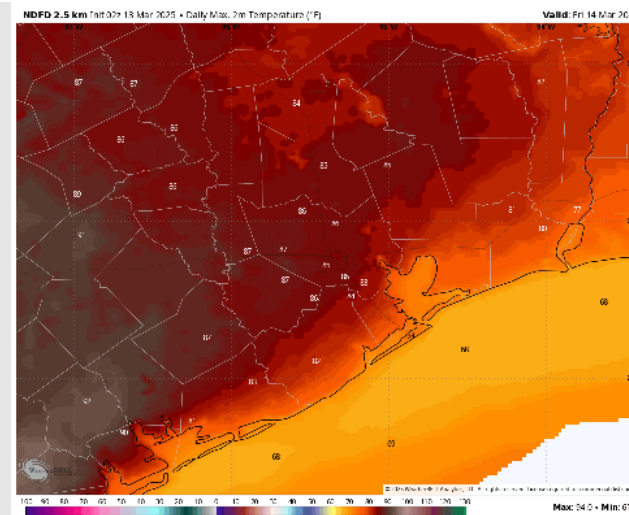
High Temps: **N of Morgan's Point:** Upper 70s F to Lower 80s F. **S of Morgan's Point:** Upper 60s to mid 70s F.

Visibility: Monitoring the risk for continued see fog FRI AM.

Precip Image: 11 AM CT



Wind Speed:
11 AM CT



High Temps
Friday

Houston Pilots: SAT. 3/15/2025

Forecast Discussion

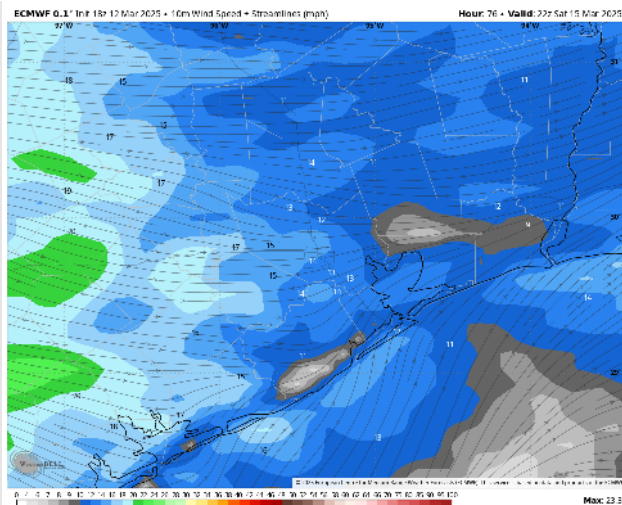
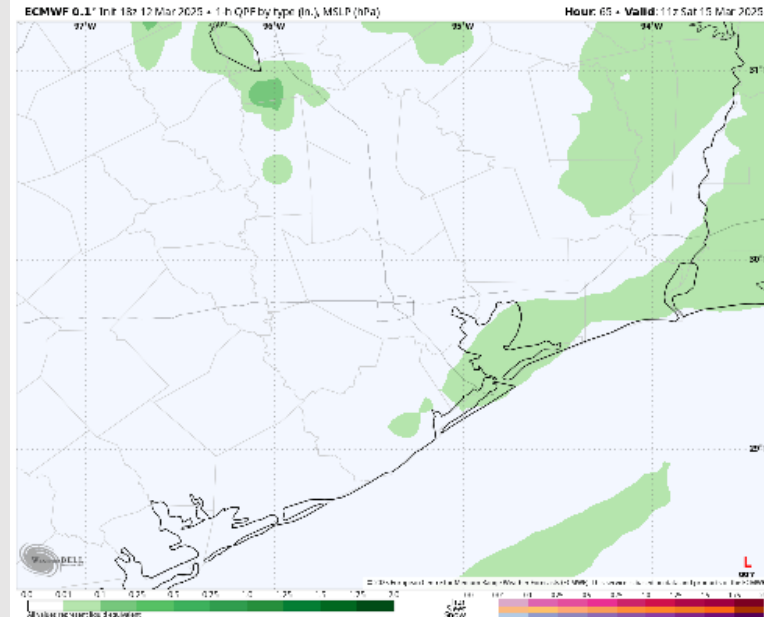
Precip: Favoring light drizzle / rain chances from 3AM – 9AM as the front passes through on Saturday (20%).

Wind: Winds will quickly veer from out of the S to out of the W by 6AM and remain there for the rest of Saturday. **N of Morgan's Point:** Winds will be at 3 – 6 kts through 3PM before increasing to 10 – 15kts. **S of Morgan's Point:** Winds will be at 4 – 9 kts through 3PM before increasing to 12 – 16 kts. **Gusts of 15 – 20 kts will be possible for all Stations after 7PM.**

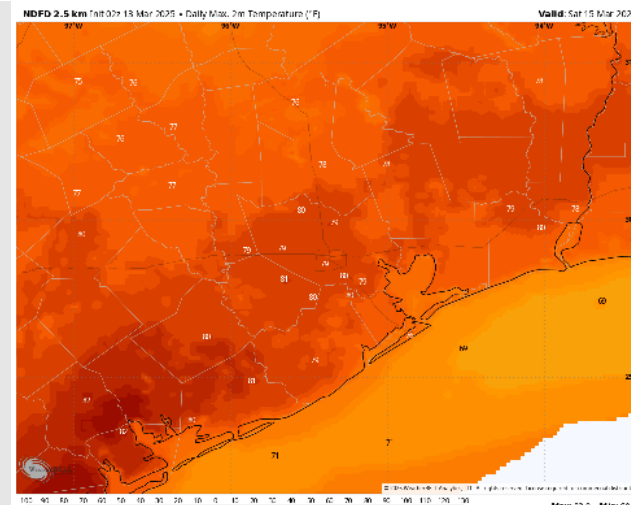
High Temps: **N of Morgan's Point:** Upper 70s F. **S of Morgan's Point:** Upper 60s F.

Visibility: Watching for a low-end sea fog risk for all stations prior to frontal passage on early Saturday AM. Confidence is low.

Precip Image: 6 AM CT



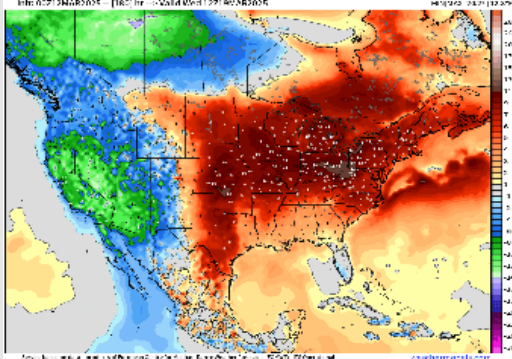
Wind Speed:
5 PM CT



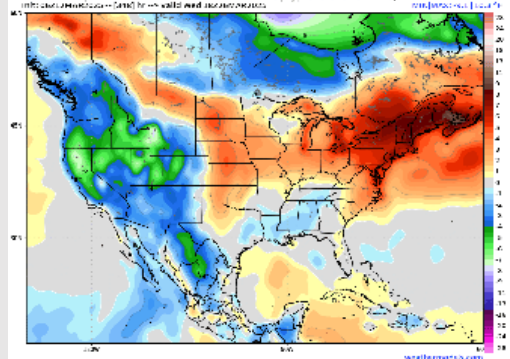
High Temps
Saturday

Houston Pilots: 3/13/25

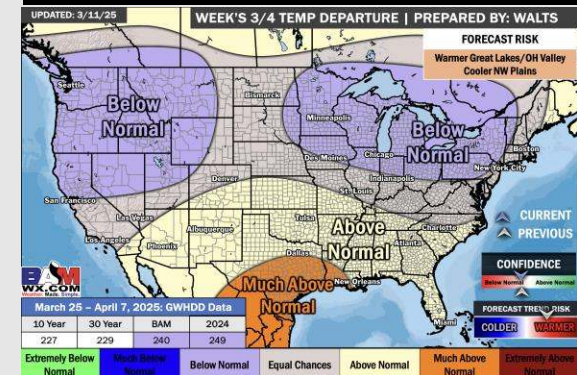
Next 7 Day Temperature Departure



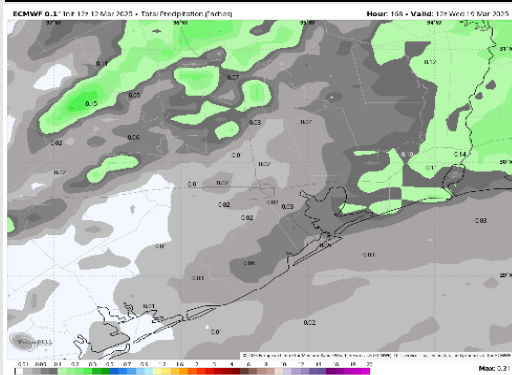
8-14 Day Temperature Departure



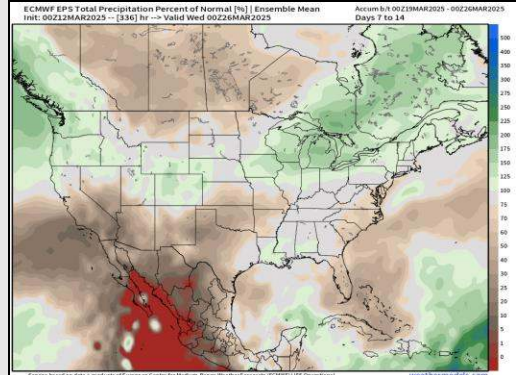
15-30 Day Temperature Departure



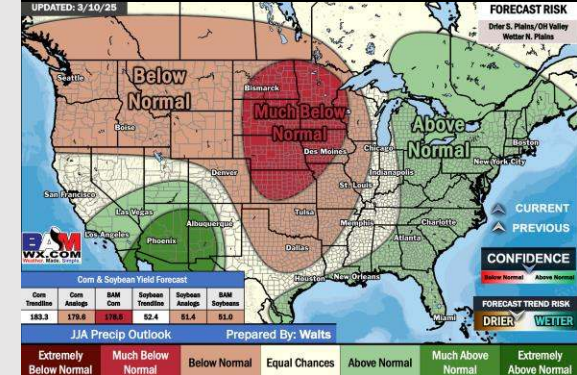
Next 7 Day Total Precipitation



8-14 Day % of Average Precip.



15-30 Day % of Average Precip.



- Temps are expected to be above normal for the next 7 days. Scattered rain chances arrive by the weekend.
- Near normal temps and below normal rainfall are expected for week 2.
- Much above normal temperatures and above normal precipitation chances are expected for the weeks $\frac{3}{4}$ timeframe.