

Houston Pilots Forecast Package



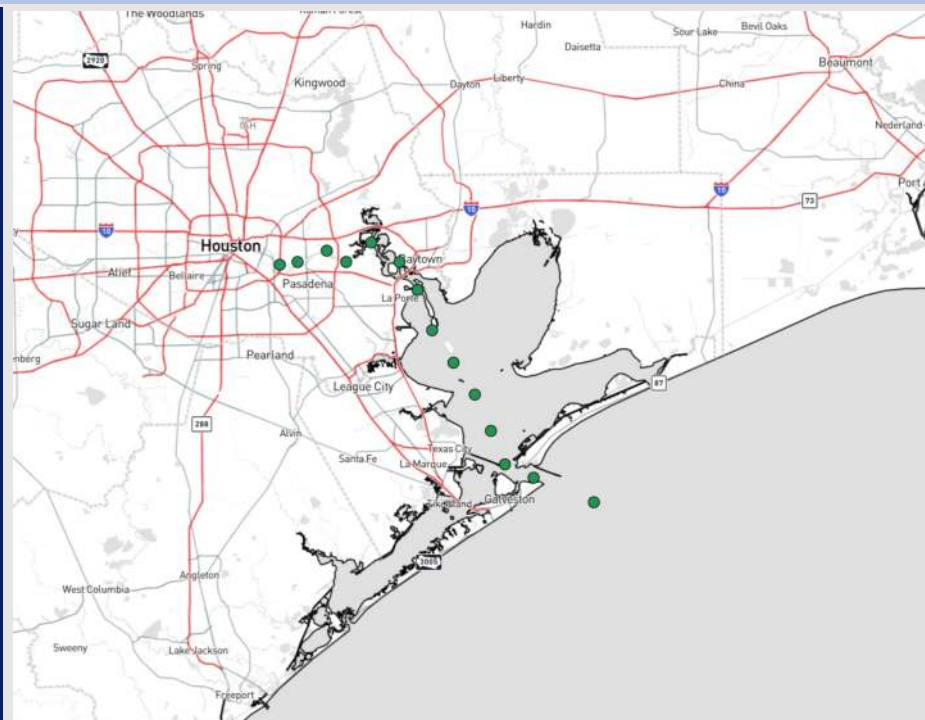
Updated: 10:45 PM CT

Tuesday, March 11, 2025

Forecaster: John Kemper

Weather Headlines

- Wind gusts of at least 20 kts will be in play periodically throughout the week.
- Dry conditions are favored throughout the end of the week.
- **Monitoring a low end, non-sea fog risk for WED AM. See visibility slide for more.**



Current Radar: 10:40 PM CT

As always, please do not hesitate to reach out to us with any forecast questions at **(317)-560-8122**. Press 1 for forecast questions.

You can also access real-time forecast updates and 24/7 meteorological chat assistance on your [Clarity](#) app. Click [here](#) for login assistance.



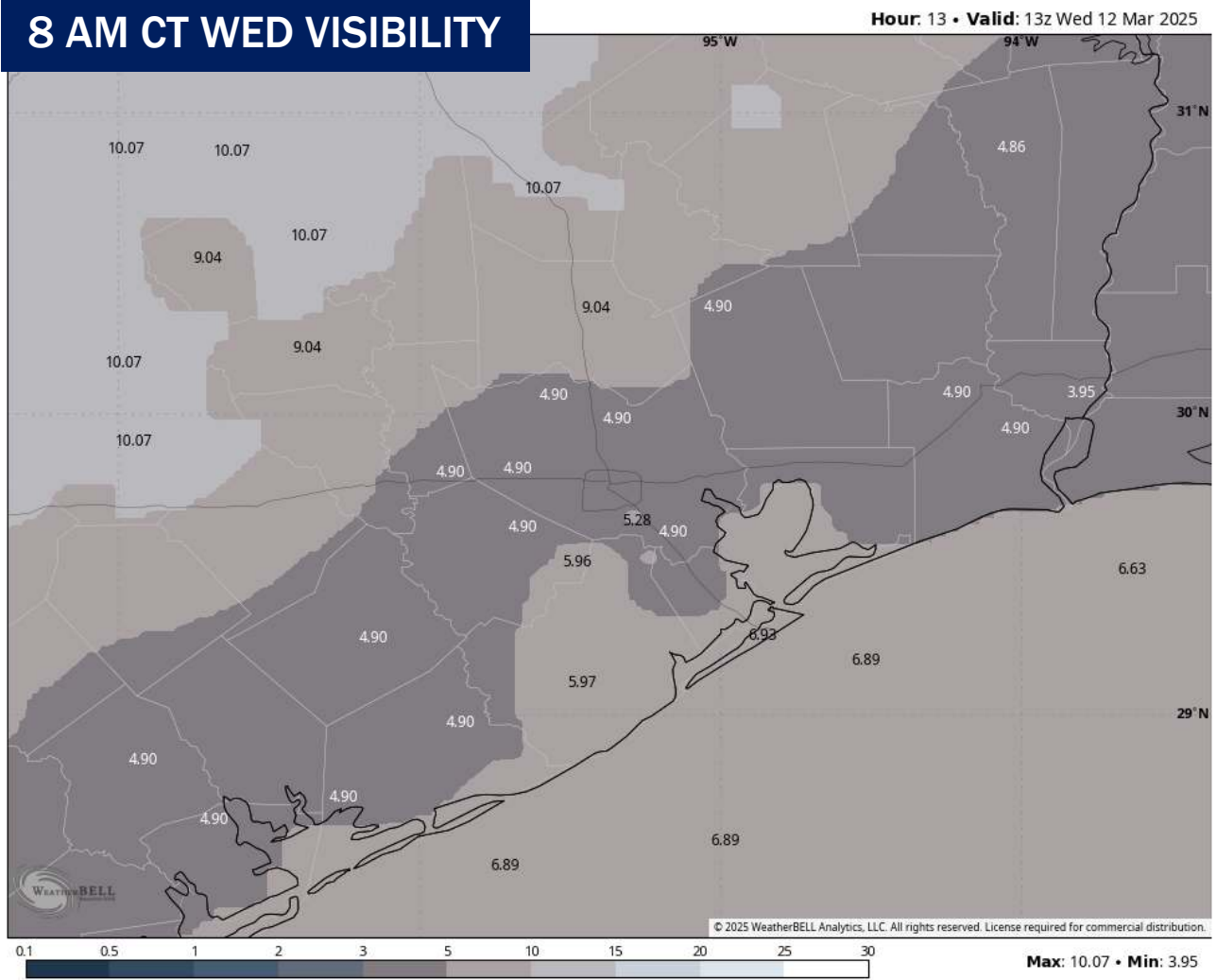
Houston Pilots Visibility Report



TIMEFRAME DISCUSSED	THREAT
4AM CT – 9AM CT WED	LOW



8 AM CT WED VISIBILITY



Patchy, non sea fog will be possible for stations N of Shell Crude from 4AM – 9AM. Reduced, localized visibilities of 1 – 3 miles will be possible. This will be a low-end threat due to the patchier nature of the fog risk.

While confidence is a bit lower in terms of fog development, confidence is very high that any fog that develops will quickly burn off as the sun rises.

Houston Pilots Extended Range Visibility Report



Saturday 3/15/25

Watching for a low-end sea fog risk for all stations prior to frontal passage on early Saturday AM. Confidence is low.

Forecast Confidence



Monday 3/17/25

No fog concerns for Monday.

Forecast Confidence



Sunday 3/16/25

No fog concerns for Sunday.

Forecast Confidence



Chance for Fog

Saturday AM	Low
Saturday PM	Unlikely
Sunday AM	Unlikely
Sunday PM	Unlikely
Monday AM	Unlikely
Monday PM	Unlikely

Houston Pilots Visibility Chart (miles)



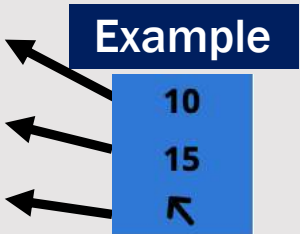
Visibility	Tue 11 pm	Wed 12 am	Wed 1 am	Wed 2 am	Wed 3 am	Wed 4 am	Wed 5 am	Wed 6 am	Wed 7 am	Wed 8 am	Wed 9 am	Wed 10 am	Wed 11 am	Wed 12 pm	Wed 1 pm	Wed 2 pm	Wed 3 pm	Wed 4 pm	Wed 5 pm	Wed 6 pm	Wed 7 pm	Wed 8 pm	Wed 9 pm	Wed 10 pm
Houston Pilots N - 610 Bridge	10	10	10	10	10	10	10	7.9	6.9	5.9	4.9	9	10	10	10	10	10	10	10	10	10	10	10	10
Houston Pilots M - Kinder 1	10	10	10	10	10	10	9	7.9	6.9	5.9	4.9	9	10	10	10	10	10	10	10	10	10	10	10	10
Houston Pilots L - Greens Bayou	10	10	10	10	10	10	7.9	6.9	6.9	5.9	4.9	9	10	10	10	10	10	10	10	10	10	10	10	10
Houston Pilots K - Shell Crude	10	10	10	10	10	10	7.9	6.9	6.9	5.9	4.9	9	10	10	10	10	10	10	10	10	10	10	10	10
Houston Pilots J - Lynchburg Ferries	10	10	10	10	10	10	7.9	6.9	6.9	5.9	4.9	9	10	10	10	10	10	10	10	10	10	10	10	10
Houston Pilots I - Exxon 3	10	10	10	10	10	10	9	6.9	6.9	5.9	4.9	9	10	10	10	10	10	10	10	10	10	10	10	10
Houston Pilots H - Morgans Point	10	10	10	10	10	10	9	7.9	6.9	5.9	4.9	9	10	10	10	10	10	10	10	10	10	10	10	10
Houston Pilots G - 75/76	10	10	10	10	10	10	10	9	9	6.9	6.9	9	10	10	10	10	10	10	10	10	10	10	9	9
Houston Pilots F - 63/64	10	10	10	10	10	10	10	9	9	7.9	6.9	9	10	10	10	10	10	10	10	10	10	10	9	9
Houston Pilots E - 51/52	10	10	10	10	10	10	10	9	9	9	6.9	9	10	10	10	10	10	10	10	10	10	10	9	9
Houston Pilots D - 37/38	10	10	10	10	10	10	10	9	9	9	6.9	9	10	10	10	10	10	10	10	10	10	10	9	9
Houston Pilots C - 25/26	10	10	10	10	10	10	10	9	9	9	6.9	9	10	10	10	10	10	10	10	10	10	10	9	9
Houston Pilots B - 11/12	10	10	10	10	10	10	10	9	9	9	6.9	9	10	10	10	10	10	10	10	10	10	10	8	8
Houston Pilots A - 1 & 2 Bravo	10	10	10	10	10	10	9	9	9	9	6.9	9	10	10	10	10	10	10	10	10	10	10	8	8

NOTE: This is automated data that may/may not agree with the official BAM thinking that's found on the daily slides or special visibility report slides. This data should be used as a guide only

Houston Pilots Wind Chart



Sustained wind 10 Knots
Gusts 15 Knots
Wind from the SE



Wind	Tue 11 pm	Wed 12 am	Wed 1 am	Wed 2 am	Wed 3 am	Wed 4 am	Wed 5 am	Wed 6 am	Wed 7 am	Wed 8 am	Wed 9 am	Wed 10 am	Wed 11 am	Wed 12 pm	Wed 1 pm	Wed 2 pm	Wed 3 pm	Wed 4 pm	Wed 5 pm	Wed 6 pm	Wed 7 pm	Wed 8 pm	Wed 9 pm	Wed 10 pm
Houston Pilots N - 610 Bridge	8 17 ↑	8 17 ↑	8 16 ↑	7 15 ↑	7 15 ↑	6 15 ↑	6 14 ↑	6 14 ↑	6 13 ↑	6 13 ↑	6 15 ↑	8 16 ↑	9 17 ↑	10 21 ↑	13 23 ↑	13 25 ↑	14 28 ↑	14 28 ↑	15 28 ↑	15 29 ↑	15 28 ↑	13 26 ↑	13 24 ↑	12 22 ↑
Houston Pilots M - Kinder 1	8 17 ↑	8 16 ↑	8 15 ↑	7 15 ↑	7 14 ↑	6 14 ↑	6 14 ↑	6 14 ↑	6 13 ↑	6 13 ↑	6 14 ↑	8 16 ↑	9 17 ↑	10 21 ↑	13 23 ↑	14 25 ↑	14 28 ↑	14 28 ↑	15 28 ↑	15 29 ↑	15 28 ↑	13 26 ↑	13 24 ↑	10 22 ↑
Houston Pilots L - Greens Bayou	8 16 ↑	8 16 ↑	7 15 ↑	7 14 ↑	6 14 ↑	6 14 ↑	6 14 ↑	6 13 ↑	6 13 ↑	6 13 ↑	6 14 ↑	7 16 ↑	8 17 ↑	10 21 ↑	12 23 ↑	13 24 ↑	14 26 ↑	14 26 ↑	15 28 ↑	15 28 ↑	14 28 ↑	13 25 ↑	13 24 ↑	10 22 ↑
Houston Pilots K - Shell Crude	8 16 ↑	8 16 ↑	7 15 ↑	7 14 ↑	6 14 ↑	6 14 ↑	6 14 ↑	6 13 ↑	6 13 ↑	6 13 ↑	6 14 ↑	7 15 ↑	8 17 ↑	10 21 ↑	13 23 ↑	13 24 ↑	14 25 ↑	14 26 ↑	14 26 ↑	15 28 ↑	14 26 ↑	13 25 ↑	12 23 ↑	10 21 ↑
Houston Pilots J - Lynchburg Ferries	8 16 ↑	8 16 ↑	7 15 ↑	6 14 ↑	6 13 ↑	6 13 ↑	6 13 ↑	6 13 ↑	6 13 ↑	6 12 ↑	6 14 ↑	7 15 ↑	8 17 ↑	10 20 ↑	12 22 ↑	13 23 ↑	14 25 ↑	14 25 ↑	15 26 ↑	15 28 ↑	15 26 ↑	13 25 ↑	12 23 ↑	10 21 ↑
Houston Pilots I - Exxon 3	10 16 ↑	10 16 ↑	10 16 ↑	9 15 ↑	9 14 ↑	8 14 ↑	8 14 ↑	8 14 ↑	8 13 ↑	8 13 ↑	8 14 ↑	9 15 ↑	10 17 ↑	13 20 ↑	13 22 ↑	14 23 ↑	15 25 ↑	15 25 ↑	16 26 ↑	17 26 ↑	17 26 ↑	16 25 ↑	15 23 ↑	14 21 ↑
Houston Pilots H - Morgans Point	10 16 ↑	10 16 ↑	10 16 ↑	9 15 ↑	9 14 ↑	8 14 ↑	8 14 ↑	8 14 ↑	8 13 ↑	8 13 ↑	8 14 ↑	9 15 ↑	10 17 ↑	12 20 ↑	13 22 ↑	14 23 ↑	15 25 ↑	15 25 ↑	16 26 ↑	17 26 ↑	16 26 ↑	15 24 ↑	15 23 ↑	13 21 ↑
Houston Pilots G - 75/76	13 17 ↑	12 18 ↑	12 17 ↑	12 17 ↑	10 16 ↑	10 16 ↑	10 16 ↑	10 15 ↑	9 15 ↑	9 15 ↑	9 15 ↑	10 16 ↑	12 17 ↑	13 21 ↑	14 23 ↑	15 24 ↑	16 26 ↑	16 26 ↑	17 28 ↑	17 28 ↑	17 28 ↑	17 25 ↑	16 24 ↑	15 22 ↑
Houston Pilots F - 63/64	12 17 ↑	12 18 ↑	12 17 ↑	12 17 ↑	10 17 ↑	10 17 ↑	10 16 ↑	10 16 ↑	9 15 ↑	9 15 ↑	10 16 ↑	10 17 ↑	12 17 ↑	13 21 ↑	14 22 ↑	14 24 ↑	15 26 ↑	16 26 ↑	17 28 ↑	17 26 ↑	17 26 ↑	17 24 ↑	15 23 ↑	15 22 ↑
Houston Pilots E - 51/52	12 17 ↑	12 18 ↑	12 18 ↑	12 18 ↑	10 17 ↑	10 17 ↑	10 16 ↑	10 16 ↑	9 15 ↑	9 15 ↑	10 16 ↑	10 17 ↑	12 17 ↑	13 21 ↑	14 22 ↑	14 24 ↑	15 25 ↑	15 25 ↑	16 25 ↑	17 25 ↑	17 24 ↑	16 24 ↑	15 22 ↑	15 21 ↑
Houston Pilots D - 37/38	12 17 ↑	12 18 ↑	12 18 ↑	12 18 ↑	10 17 ↑	10 17 ↑	10 16 ↑	10 16 ↑	9 15 ↑	9 15 ↑	10 16 ↑	10 17 ↑	12 17 ↑	13 21 ↑	14 22 ↑	14 23 ↑	15 24 ↑	15 25 ↑	16 25 ↑	16 25 ↑	16 24 ↑	15 23 ↑	15 22 ↑	15 21 ↑
Houston Pilots C - 25/26	12 17 ↑	12 18 ↑	12 18 ↑	12 18 ↑	10 17 ↑	10 17 ↑	10 16 ↑	10 16 ↑	9 15 ↑	9 15 ↑	10 16 ↑	10 17 ↑	12 17 ↑	13 20 ↑	13 21 ↑	14 23 ↑	15 24 ↑	15 24 ↑	15 24 ↑	15 24 ↑	15 24 ↑	15 23 ↑	15 22 ↑	14 21 ↑
Houston Pilots B - 11/12	10 16 ↑	10 17 ↑	10 17 ↑	10 18 ↑	10 17 ↑	10 17 ↑	10 17 ↑	10 16 ↑	9 16 ↑	9 15 ↑	9 16 ↑	10 16 ↑	10 17 ↑	12 18 ↑	13 20 ↑	14 21 ↑	14 22 ↑	14 23 ↑	15 23 ↑	15 23 ↑	14 23 ↑	14 22 ↑	13 21 ↑	13 20 ↑
Houston Pilots A - 1 & 2 Bravo	13 18 ↑	13 20 ↑	13 20 ↑	13 20 ↑	13 20 ↑	13 20 ↑	12 18 ↑	12 18 ↑	10 17 ↑	10 17 ↑	10 17 ↑	10 17 ↑	12 17 ↑	12 18 ↑	13 20 ↑	13 20 ↑	14 21 ↑	14 22 ↑	14 23 ↑	15 23 ↑	15 23 ↑	15 23 ↑	15 23 ↑	15 22 ↑

NOTE: This is automated data that may/may not agree with the official BAM thinking that's found on the daily slides.
This data should be used as a guide only.

Houston Pilots: WED. 3/12/2025

Forecast Discussion

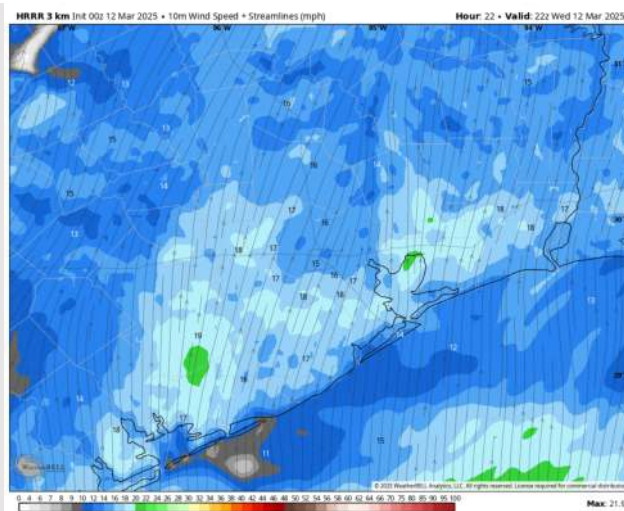
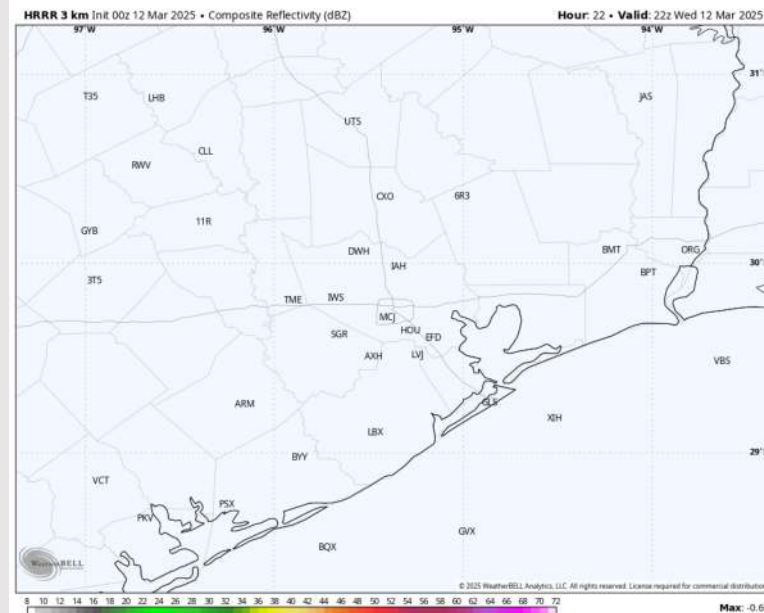
Precip: Favoring dry conditions for today.

Wind: Winds will be out of the S/SW throughout today. **N of Morgan's Point:** Winds start the day at 3 – 8 kts, increasing to 7 – 12 kts after 10AM and for the rest of the day. **S of Morgan's Point:** Winds will be at 10 – 15 kts throughout the day. **Gusts of 20 - 25 kts will be possible for all Stations after 10 AM through the rest of the day.**

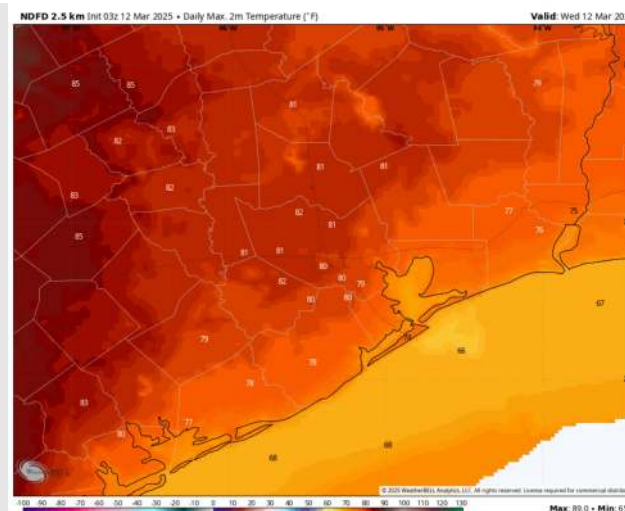
High Temps: **N of Morgan's Point:** High 70s – Near 80 F. **S of Morgan's Point:** Upper 60's to Mid 70s F.

Visibility: See visibility slide for latest on a low-end risk N of the Shell Crude Station.

Precip Image: 5 PM CT



Wind Speed:
5 PM CT



High Temps
Today

Houston Pilots: THU. 3/13/2025

Forecast Discussion

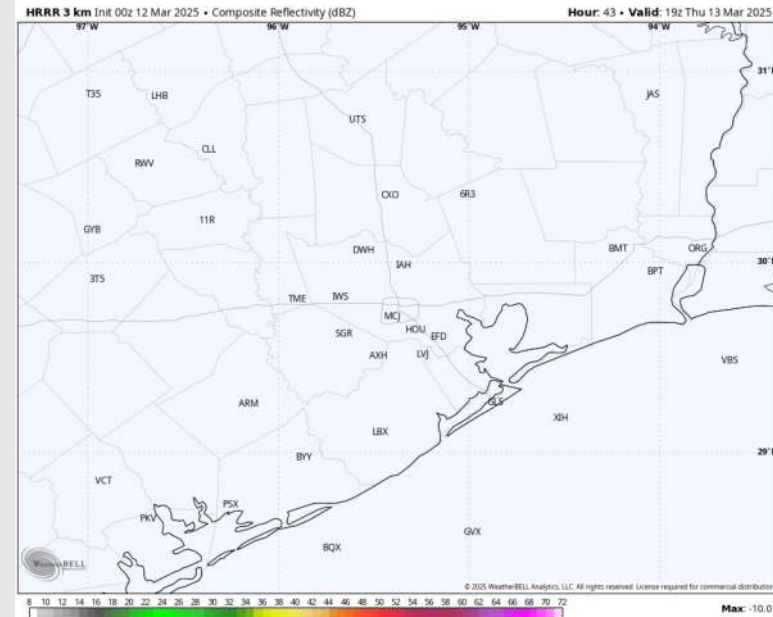
Precip: Favoring dry conditions for Thursday.

Wind: Winds will be out of the W/SW throughout the day. **N of Morgan's Point:** Winds will be at 3 – 8 kts throughout the day. **S of Morgan's Point:** Winds will be at 10 – 15 kts through 3 AM, decreasing to 5 – 10 kts for the rest of the day. **Gusts of 20 - 25 kts will be possible for Stations S of 11/12 through 3 AM.**

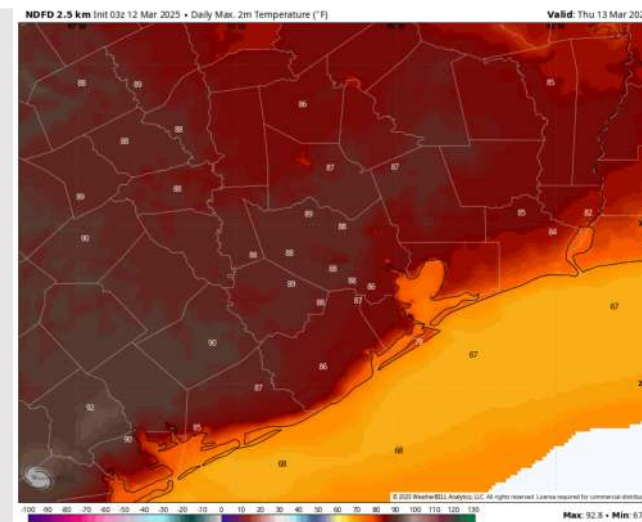
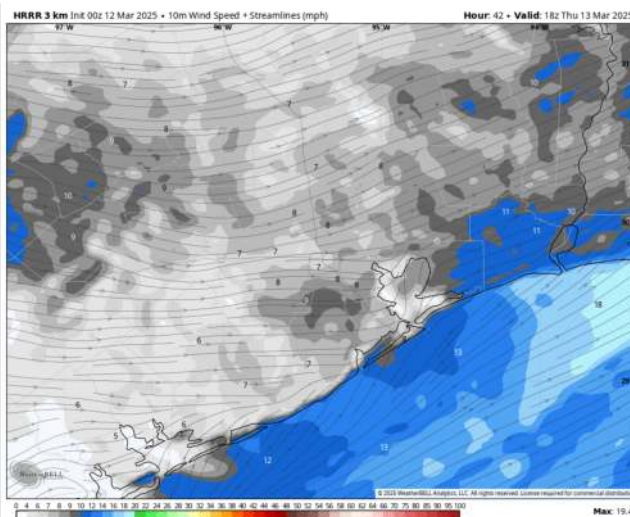
High Temps: **N of Morgan's Point:** Mid to High 80s F. **S of Morgan's Point:** Upper 60's to upper 70s F from south to north.

Visibility: Monitoring a low-end risk of sea-fog for Stations S of Morgan's Point for THU AM. Confidence on this is much lower than normal.

Precip Image: 2 PM CT



Wind Speed
1 PM CT



High Temps
Thursday

Houston Pilots: FRI. 3/14/2025

Forecast Discussion

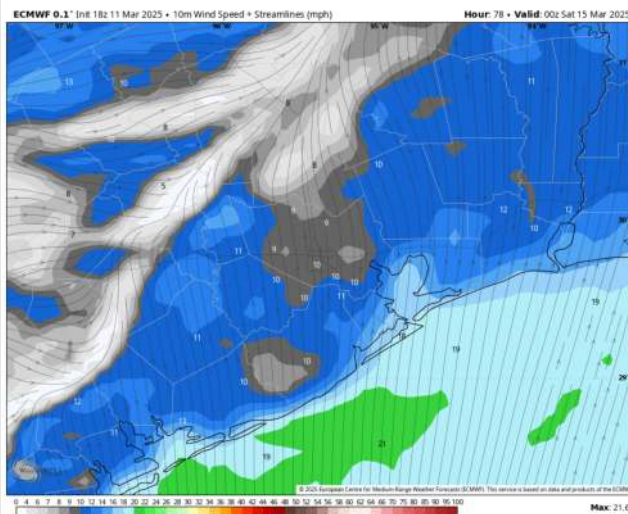
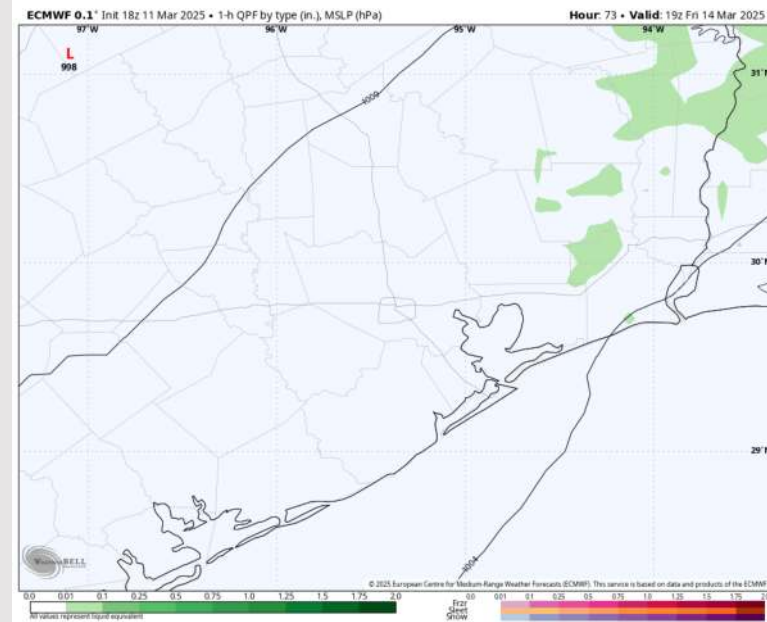
Precip: Favoring dry conditions for Friday, although we will need to monitor for light rain risks reaching further south than what is projected.

Wind: Winds will be out of the S through all of Friday. **N of Morgan's Point:** Winds will be at 3 – 8 kts through 8PM Friday before increasing to 7 – 11 kts for the remainder of the evening. **S of Morgan's Point:** Winds will be at 3 – 8 kts through 3 PM, increasing to 10 - 15 kts after that time for the rest of the day. **Wind gusts up to 20 kts will be possible for all stations after 2PM Friday.**

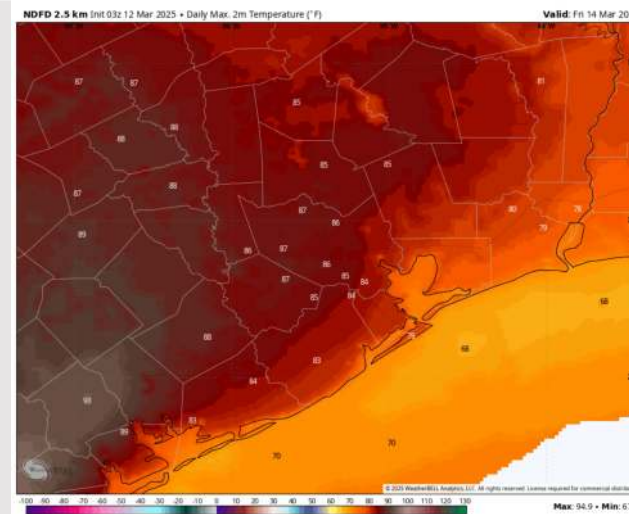
High Temps: **N of Morgan's Point:** Upper 70s F to Lower 80s F. **S of Morgan's Point:** Upper 60s to mid 70s F.

Visibility: No fog risks favored at this time for Friday.

Precip Image: 2 PM CT



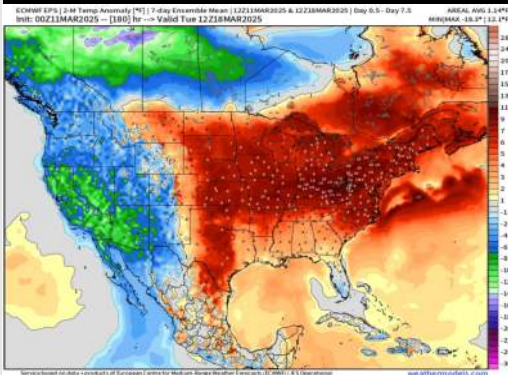
Wind Speed:
7 PM CT



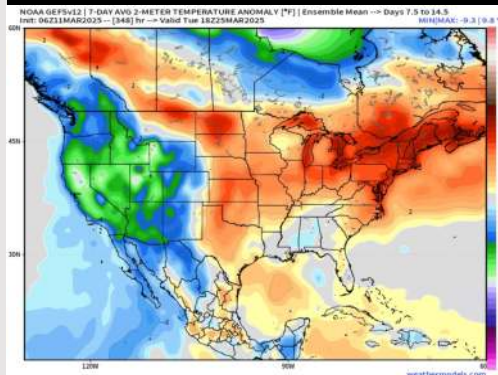
High Temps
Friday

Houston Pilots: 3/12/25

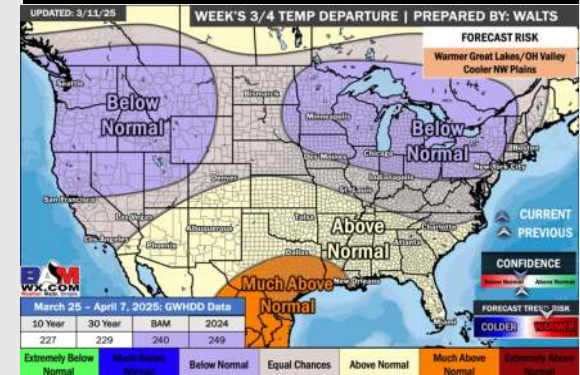
Next 7 Day Temperature Departure



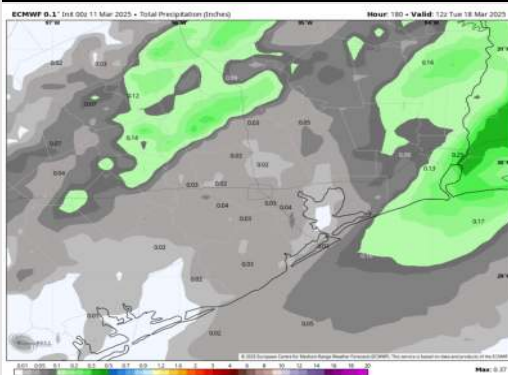
8-14 Day Temperature Departure



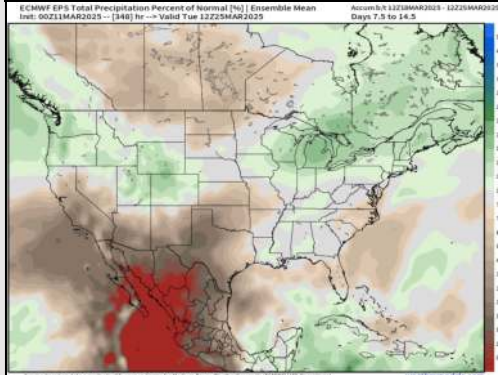
15-30 Day Temperature Departure



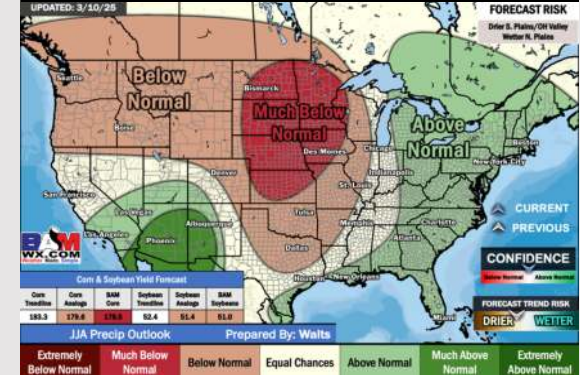
Next 7 Day Total Precipitation



8-14 Day % of Average Precip.



15-30 Day % of Average Precip.



- Temps are expected to be above normal for the next 7 days. Scattered rain chances arrive by the weekend.
- Above normal temps and below normal rainfall are expected for week 2.
- Much above normal temperatures and above normal precipitation chances are expected for the weeks $\frac{3}{4}$ timeframe.