

Houston Pilots Forecast Package



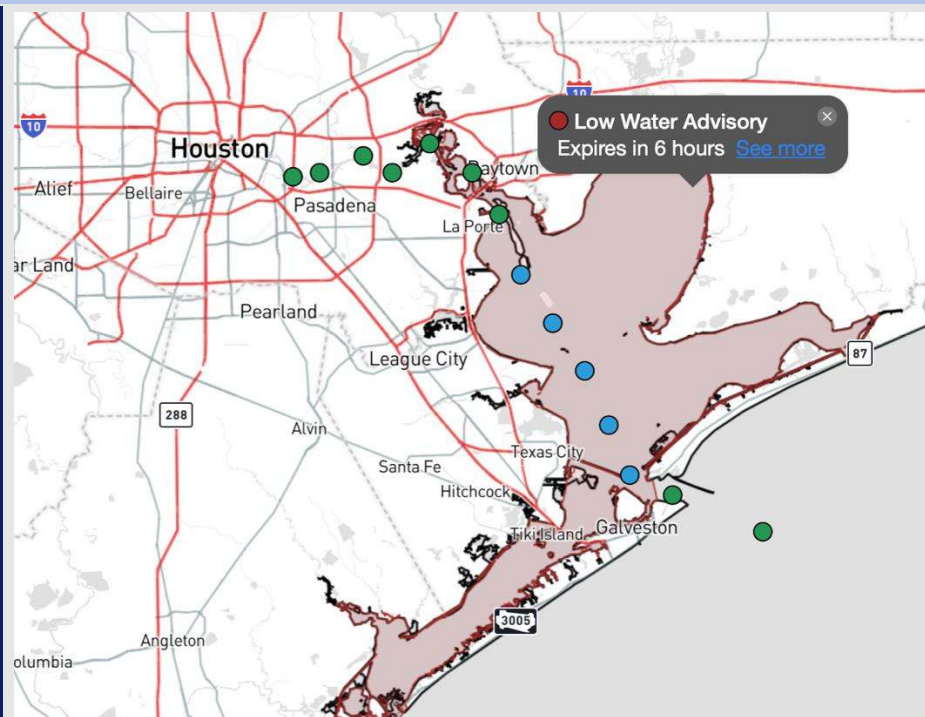
Updated: 1:00 PM CT

Tuesday, March 11, 2025

Forecaster: Hope Kleitsch

Weather Headlines

- Wind gusts of at least 20 kts return after 4PM and through THU AM.
- Dry conditions are favored throughout the week.
- Monitoring a low-end sea fog risk for Thursday AM, however confidence is low regarding this risk.



Current Radar: 12:50 PM CT

As always, please do not hesitate to reach out to us with any forecast questions at **(317)-560-8122**. Press 1 for forecast questions.

You can also access real-time forecast updates and 24/7 meteorological chat assistance on your [Clarity](#) app. Click [here](#) for login assistance.



Houston Pilots Extended Range Visibility Report



Friday 3/14/25

No fog concerns for Friday.

Forecast Confidence



Sunday 3/16/25

No fog concerns for Sunday.

Forecast Confidence



Saturday 3/15/25

No fog concerns for Saturday.

Forecast Confidence



Chance for Fog

Friday AM	Unlikely
Friday PM	Unlikely
Saturday AM	Unlikely
Saturday PM	Unlikely
Sunday AM	Unlikely
Sunday PM	Unlikely

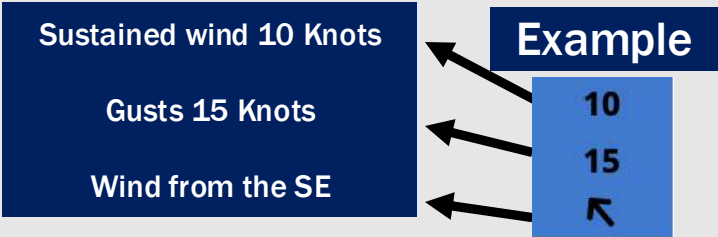
Houston Pilots Visibility Chart (miles)



Visibility	Tue 2 pm	Tue 3 pm	Tue 4 pm	Tue 5 pm	Tue 6 pm	Tue 7 pm	Tue 8 pm	Tue 9 pm	Tue 10 pm	Tue 11 pm	Wed 12 am	Wed 1 am	Wed 2 am	Wed 3 am	Wed 4 am	Wed 5 am	Wed 6 am	Wed 7 am	Wed 8 am	Wed 9 am	Wed 10 am	Wed 11 am	Wed 12 pm	Wed 1 pm
Houston Pilots N - 610 Bridge	10	10	10	10	10	10	10	10	10	10	10	10	10	10	10	10	10	9	6.9	6.9	9	10	10	10
Houston Pilots M - Kinder 1	10	10	10	10	10	10	10	10	10	10	10	10	10	10	10	10	10	9	6.9	5.9	9	10	10	10
Houston Pilots L - Greens Bayou	10	10	10	10	10	10	10	10	10	10	10	10	10	10	10	10	10	9	6.9	5.9	7.9	10	10	10
Houston Pilots K - Shell Crude	10	10	10	10	10	10	10	10	10	10	10	10	10	10	10	10	9	7.9	6.9	5.9	7.9	10	10	10
Houston Pilots J - Lynchburg Ferries	10	10	10	10	10	10	10	10	10	10	10	10	10	10	10	10	9	7.9	6.9	5.9	7.9	10	10	10
Houston Pilots I - Exxon 3	10	10	10	10	10	10	10	10	10	10	10	10	10	10	10	10	9	7.9	6.9	5.9	7.9	10	10	10
Houston Pilots H - Morgans Point	10	10	10	10	10	10	10	10	10	10	10	10	10	10	10	10	10	7.9	6.9	5.9	7.9	10	10	10
Houston Pilots G - 75/76	10	10	10	10	10	10	10	10	10	10	10	10	10	10	10	10	10	9	7.9	6.9	10	10	10	10
Houston Pilots F - 63/64	10	10	10	10	10	10	10	10	10	10	10	10	10	10	10	10	10	9	7.9	6.9	10	10	10	10
Houston Pilots E - 51/52	10	10	10	10	10	10	10	10	10	10	10	10	10	10	10	10	10	9	9	6.9	9	10	9	10
Houston Pilots D - 37/38	10	10	10	10	10	10	10	10	10	10	10	10	10	10	10	10	10	9	9	6.9	9	10	9	9
Houston Pilots C - 25/26	10	10	10	10	10	10	10	10	10	10	10	10	10	10	10	10	10	10	9	6.9	9	10	9	9
Houston Pilots B - 11/12	10	10	10	10	10	10	10	10	10	10	10	10	10	10	10	10	10	9	9	6.9	9	10	9	9
Houston Pilots A - 1 & 2 Bravo	10	10	10	10	10	10	10	10	10	10	10	10	10	10	9	6.9	7.9	7.9	7.9	6.9	7.9	10	9	9

NOTE: This is automated data that may/may not agree with the official BAM thinking that's found on the daily slides or special visibility report slides. This data should be used as a guide only

Houston Pilots Wind Chart



Wind	Tue 2 pm	Tue 3 pm	Tue 4 pm	Tue 5 pm	Tue 6 pm	Tue 7 pm	Tue 8 pm	Tue 9 pm	Tue 10 pm	Tue 11 pm	Wed 12 am	Wed 1 am	Wed 2 am	Wed 3 am	Wed 4 am	Wed 5 am	Wed 6 am	Wed 7 am	Wed 8 am	Wed 9 am	Wed 10 am	Wed 11 am	Wed 12 pm	Wed 1 pm
Houston Pilots N - 610 Bridge	8	8	9	10	10	10	10	10	9	8	8	8	7	7	6	6	6	6	6	7	8	9	10	13
	16	16	18	18	20	21	21	20	18	17	16	15	15	14	14	14	14	14	13	15	17	18	22	24
	↗	↗	↗	↗	↗	↗	↗	↗	↗	↗	↗	↗	↗	↗	↗	↗	↗	↗	↗	↗	↗	↗	↗	
Houston Pilots M - Kinder 1	8	8	9	10	10	10	10	10	9	8	8	7	7	7	6	6	6	6	6	6	8	9	10	13
	16	16	18	18	20	21	21	20	18	17	16	15	15	14	14	14	14	13	13	15	16	18	22	24
	↗	↗	↗	↗	↗	↗	↗	↗	↗	↗	↗	↗	↗	↗	↗	↗	↗	↗	↗	↗	↗	↗	↗	
Houston Pilots L - Greens Bayou	8	8	9	10	10	10	10	10	9	8	8	7	7	6	6	6	6	6	6	6	8	9	10	13
	15	16	18	18	21	21	21	20	18	17	16	15	14	14	14	13	13	13	13	14	16	17	21	23
	↗	↗	↗	↗	↗	↗	↗	↗	↗	↗	↗	↗	↗	↗	↗	↗	↗	↗	↗	↗	↗	↗	↗	
Houston Pilots K - Shell Crude	8	8	9	10	10	10	10	10	9	8	8	7	7	6	6	6	6	6	6	6	8	9	10	13
	15	16	18	18	21	21	21	18	17	17	15	15	14	14	14	13	13	13	13	14	16	17	21	23
	↗	↗	↗	↗	↗	↗	↗	↗	↗	↗	↗	↗	↗	↗	↗	↗	↗	↗	↗	↗	↗	↗	↗	
Houston Pilots J - Lynchburg Ferries	8	8	10	10	10	12	10	10	9	8	8	7	6	6	6	6	6	6	5	6	7	8	10	13
	15	16	18	18	21	22	22	20	17	16	15	14	14	13	13	13	13	13	12	14	16	17	21	22
	↗	↗	↗	↗	↗	↗	↗	↗	↗	↗	↗	↗	↗	↗	↗	↗	↗	↗	↗	↗	↗	↗	↗	
Houston Pilots I - Exxon 3	8	10	10	13	13	14	14	13	13	10	10	10	9	9	8	8	8	8	8	8	9	10	13	14
	16	17	18	20	21	22	22	20	18	17	16	15	15	14	14	14	14	13	13	14	16	17	21	22
	↗	↗	↗	↗	↗	↗	↗	↗	↗	↗	↗	↗	↗	↗	↗	↗	↗	↗	↗	↗	↗	↗	↗	
Houston Pilots H - Morgans Point	8	10	10	13	13	13	14	13	12	10	10	10	9	9	8	8	8	8	8	8	9	10	12	13
	15	17	18	20	21	22	21	20	18	17	16	15	15	14	14	14	14	13	13	14	16	17	20	22
	↗	↗	↗	↗	↗	↗	↗	↗	↗	↗	↗	↗	↗	↗	↗	↗	↗	↗	↗	↗	↗	↗	↗	
Houston Pilots G - 75/76	10	10	12	13	14	15	15	14	13	13	12	12	12	10	10	10	9	9	8	9	10	12	13	15
	17	18	20	21	22	22	22	20	18	17	17	17	17	16	16	16	15	15	15	16	17	17	21	23
	↗	↗	↗	↗	↗	↗	↗	↗	↗	↗	↗	↗	↗	↗	↗	↗	↗	↗	↗	↗	↗	↗	↗	
Houston Pilots F - 63/64	10	10	12	13	14	14	15	13	13	12	12	12	12	10	10	10	10	9	9	10	10	12	13	15
	16	17	20	21	22	22	21	20	18	17	17	17	17	17	16	16	16	15	15	16	17	17	21	23
	↗	↗	↗	↗	↗	↗	↗	↗	↗	↗	↗	↗	↗	↗	↗	↗	↗	↗	↗	↗	↗	↗	↗	
Houston Pilots E - 51/52	10	10	12	13	13	13	13	13	13	12	12	12	12	12	10	10	10	10	9	10	10	12	13	14
	17	17	20	20	21	21	20	18	17	17	17	18	17	17	17	17	16	16	15	16	17	17	21	22
	↗	↗	↗	↗	↗	↗	↗	↗	↗	↗	↗	↗	↗	↗	↗	↗	↗	↗	↗	↗	↗	↗	↗	
Houston Pilots D - 37/38	10	10	12	13	13	13	13	13	12	12	12	12	12	12	10	10	10	10	9	10	10	12	13	14
	17	17	20	20	20	20	18	17	17	17	17	18	18	17	17	17	16	16	16	16	17	17	21	22
	↗	↗	↗	↗	↗	↗	↗	↗	↗	↗	↗	↗	↗	↗	↗	↗	↗	↗	↗	↗	↗	↗	↗	
Houston Pilots C - 25/26	10	10	12	12	12	13	13	12	12	12	12	12	12	12	10	10	10	10	9	10	10	12	13	13
	16	17	18	18	18	18	17	17	17	17	17	18	18	18	17	17	17	16	16	16	17	17	20	21
	↗	↗	↗	↗	↗	↗	↗	↗	↗	↗	↗	↗	↗	↗	↗	↗	↗	↗	↗	↗	↗	↗	↗	
Houston Pilots B - 11/12	9	10	10	10	10	10	10	10	10	10	10	10	10	10	10	10	10	9	9	9	10	10	12	13
	15	16	17	17	17	17	16	17	16	17	17	17	18	17	17	17	16	16	16	16	16	17	18	20
	↗	↗	↗	↗	↗	↗	↗	↗	↗	↗	↗	↗	↗	↗	↗	↗	↗	↗	↗	↗	↗	↗	↗	
Houston Pilots A - 1 & 2 Bravo	9	9	9	10	10	10	12	12	12	13	13	13	13	13	13	13	13	12	10	10	10	12	13	13
	15	15	15	16	16	17	17	17	17	17	18	20	20	20	20	20	18	18	17	17	17	17	18	20
	↗	↗	↗	↗	↗	↗	↗	↗	↗	↗	↗	↗	↗	↗	↗	↗	↗	↗	↗	↗	↗	↗	↗	

NOTE: This is automated data that may/may not agree with the official BAM thinking that's found on the daily slides.
This data should be used as a guide only.

Houston Pilots: TUE. 3/11/2025

Forecast Discussion

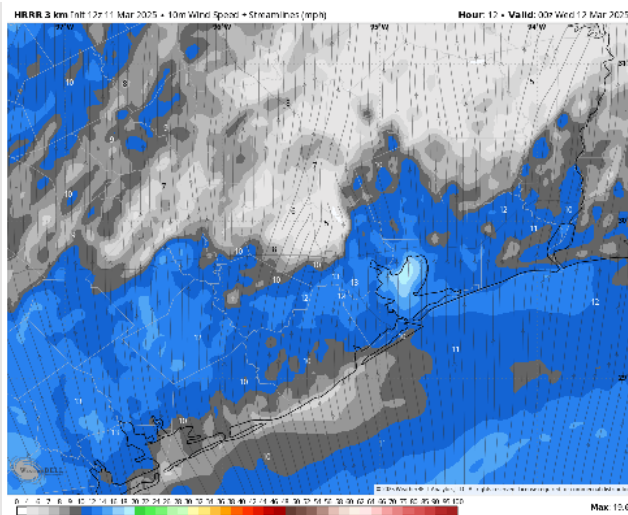
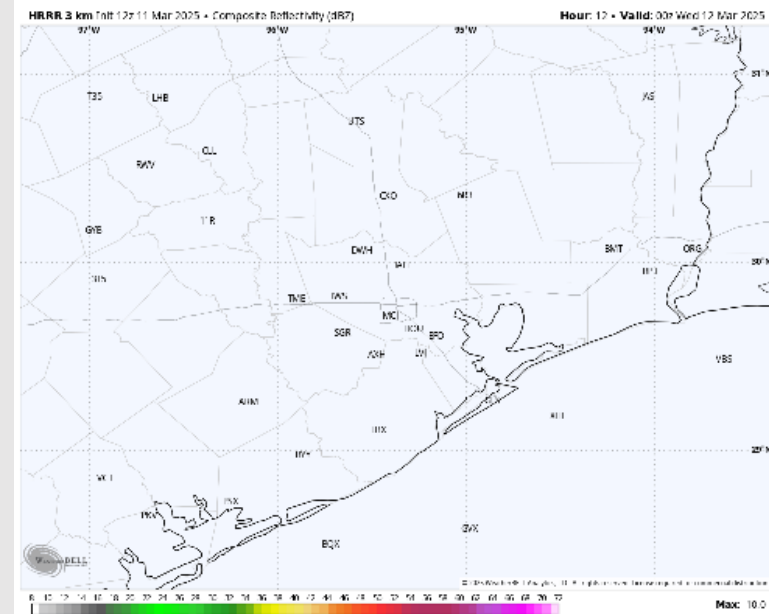
Precip: Favoring dry conditions for the rest of today.

Wind: Winds will be out of the S throughout the rest of the day.
N of Morgan's Point: Winds will be at 3 – 8 kts through the rest of the PM.
S of Morgan's Point: Winds will be at 3 – 8 kts through 3 PM, increasing to 10 - 15 kts after that time for the rest of the day. **Wind gusts up to 20 kts will be possible after 4PM for Stations N. of 25/26.**

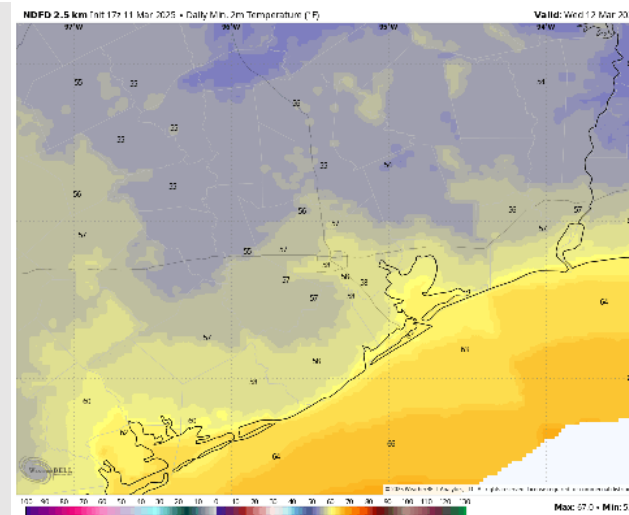
Low Temps: **N of Morgan's Point:** Upper 50s F. **S of Morgan's Point:** Upper 50s to near 60 F.

Visibility: No fog concerns for today.

Precip Image: 7 PM CT



Wind Speed:
7 PM CT



Low Temps
WED AM

Houston Pilots: WED. 3/12/2025

Forecast Discussion

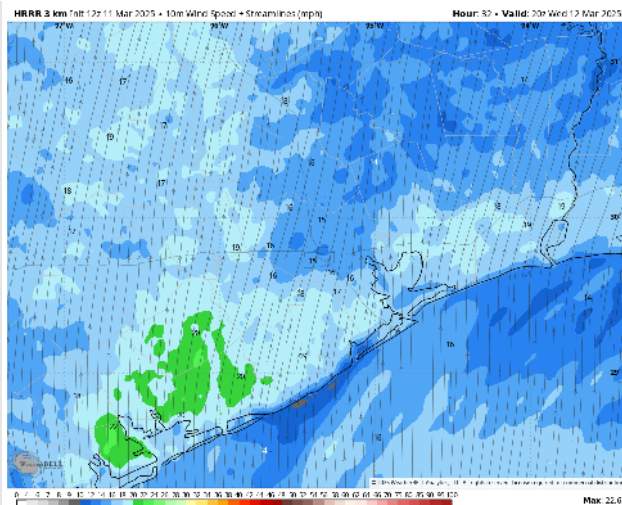
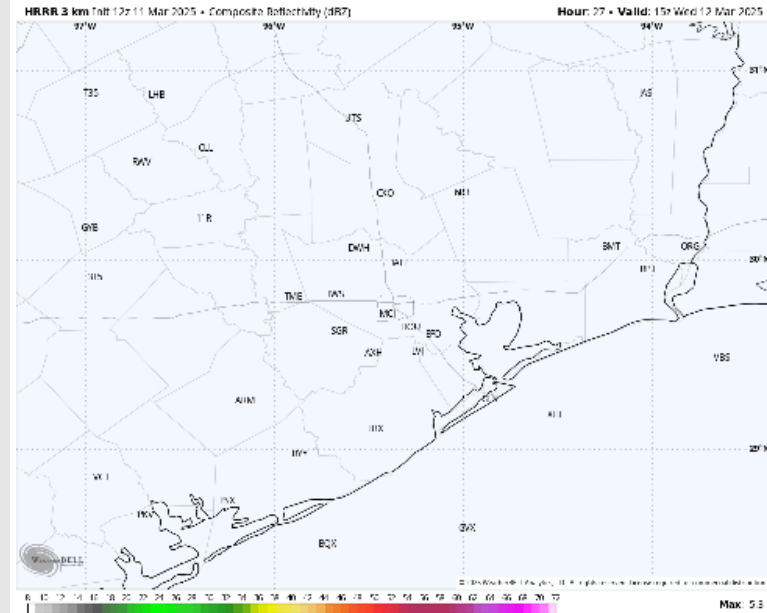
Precip: Favoring dry conditions for Wednesday.

Wind: Winds will be out of the S/SW throughout Wednesday. **N of Morgan's Point:** Winds start the day at 3 – 8 kts, increasing to 7 – 12 kts after 10AM and for the rest of the day. **S of Morgan's Point:** Winds will be at 10 – 15 kts throughout the day. **Gusts of 20 - 25 kts will be possible for all Stations after 10 AM.**

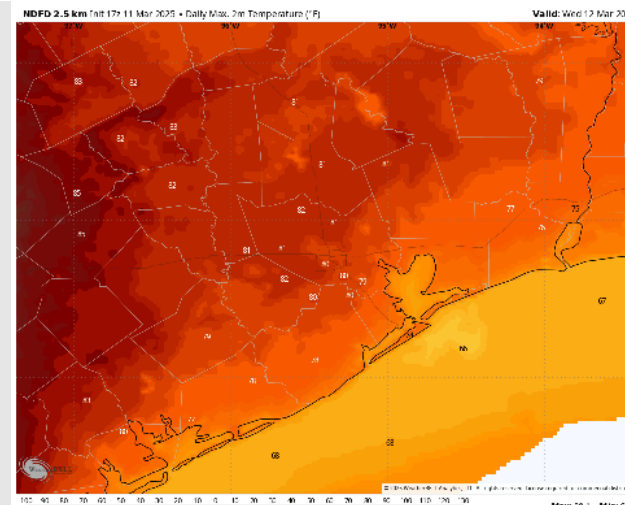
High Temps: **N of Morgan's Point:** High 70s – Near 80 F. **S of Morgan's Point:** Mid 70s F.

Visibility: No fog concerns for Wednesday.

Precip Image: 10 AM CT



Wind Speed:
3 PM CT



High Temps
Wednesday

Houston Pilots: THU. 3/13/2025

Forecast Discussion

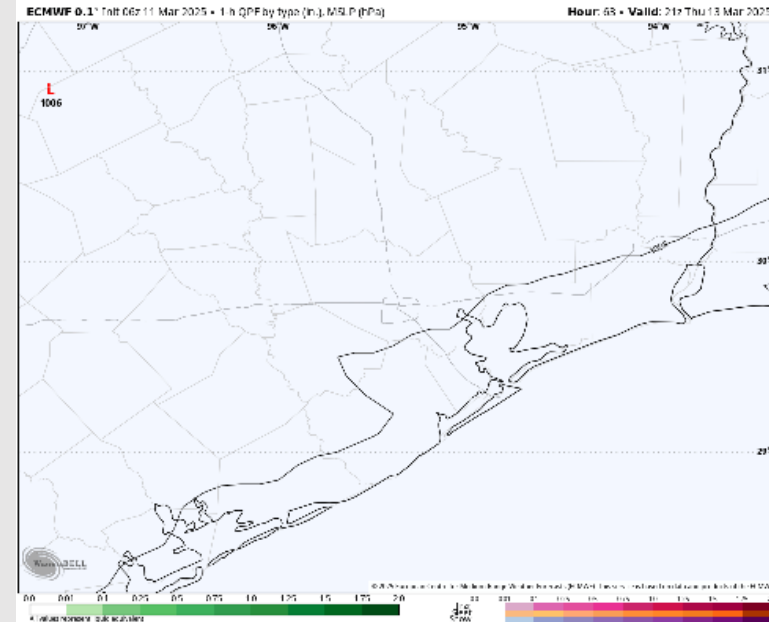
Precip: Favoring dry conditions for Thursday.

Wind: Winds will be out of the W/SW throughout the day. **N of Morgan's Point:** Winds will be at 3 – 8 kts throughout the day. **S of Morgan's Point:** Winds will be at 10 – 15 kts through 3 AM, decreasing to 5 – 10 kts for the rest of the day. **Gusts of 20 - 25 kts will be possible for Stations S of Morgan's Point through 3 AM.**

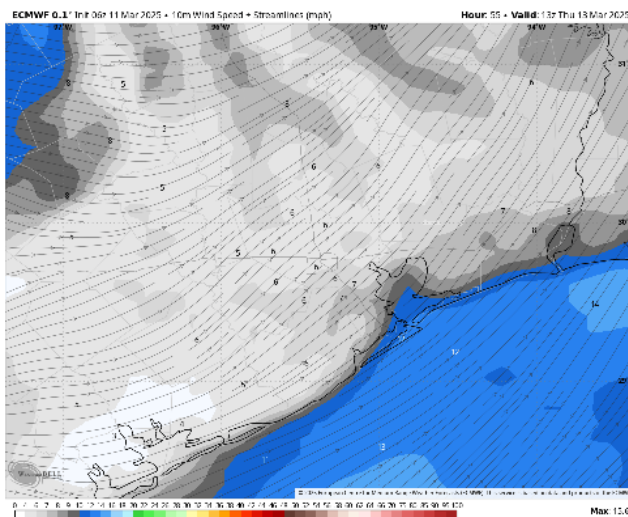
High Temps: **N of Morgan's Point:** High 80s F. **S of Morgan's Point:** Mid to upper 70s F.

Visibility: Monitoring the risk of sea-fog for all Stations THU AM. Confidence on this is much lower than normal.

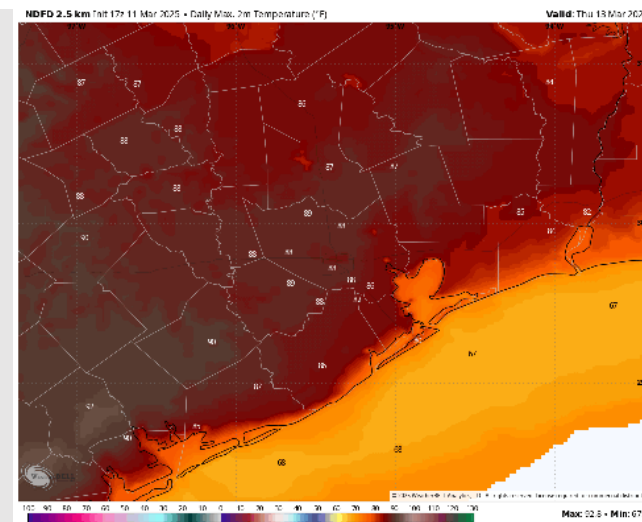
Precip Image: 4 PM CT



Wind Speed
8 AM CT

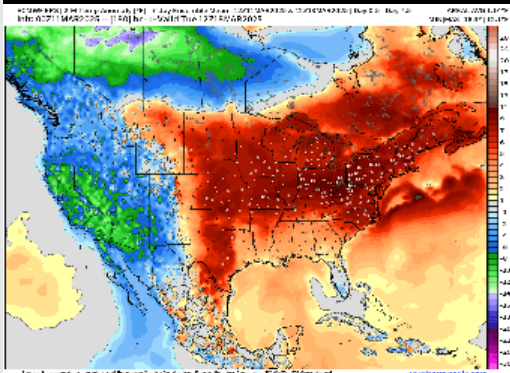


High Temps
Thursday

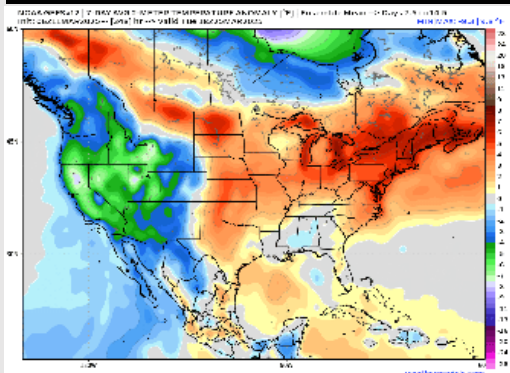


Houston Pilots: 3/11/25

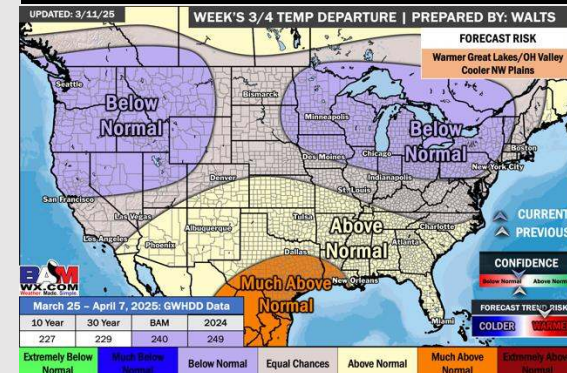
Next 7 Day Temperature Departure



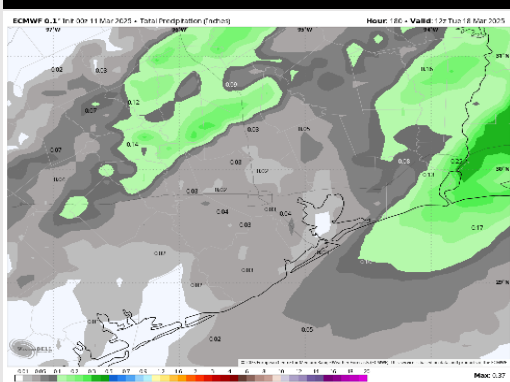
8-14 Day Temperature Departure



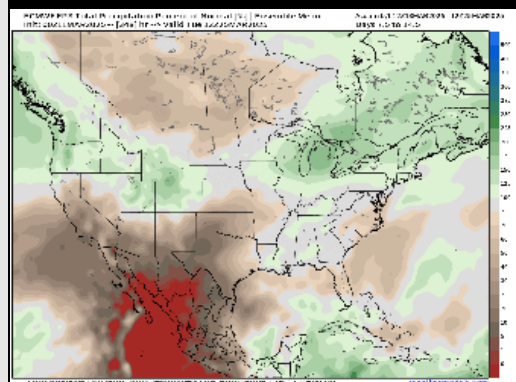
15-30 Day Temperature Departure



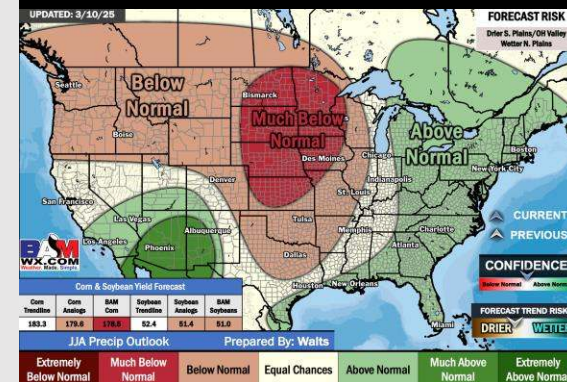
Next 7 Day Total Precipitation



8-14 Day % of Average Precip.



15-30 Day % of Average Precip.



- Temps are expected to be above normal for the next 7 days. Scattered rain chances arrive by the weekend.
- Above normal temps and below normal rainfall are expected for week 2.
- Much above normal temperatures and above normal precipitation chances are expected for the weeks $\frac{3}{4}$ timeframe.