

# Houston Pilots Forecast Package



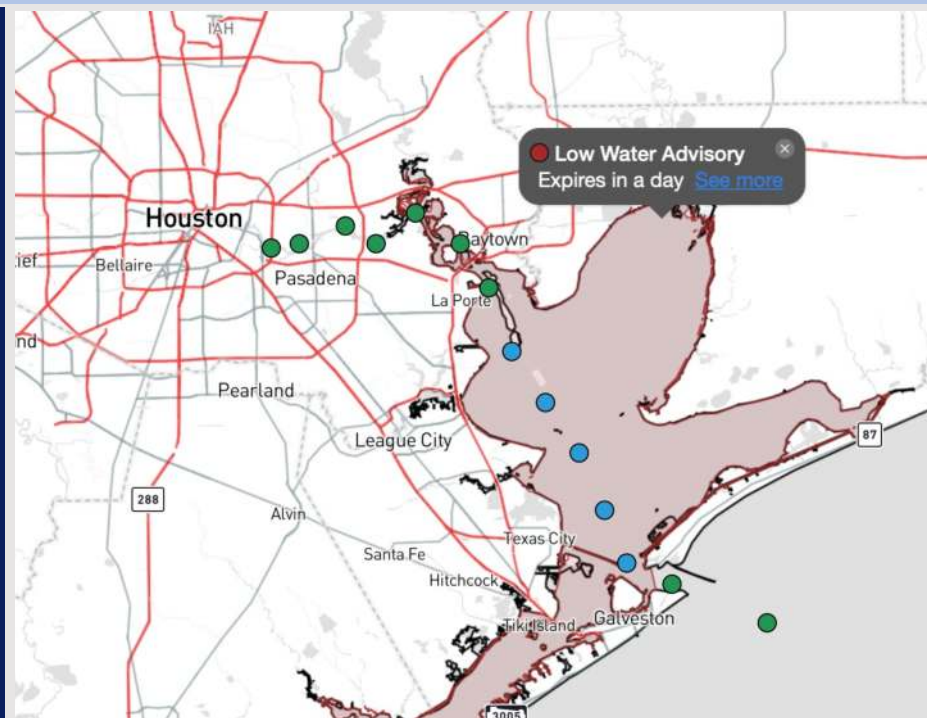
Updated: 10:00 PM CT

Monday, March 10, 2025

Forecaster: Tyler Riggles

## Weather Headlines

- Wind gusts of 20-25 kts return on Wednesday but will be short-lived.
- Dry conditions are favored through the start of the week.
- Monitoring a low-end sea fog risk for Thursday AM, however confidence is low regarding this risk.



Current Radar: 9:57 PM CT

As always, please do not hesitate to reach out to us with any forecast questions at **(317)-560-8122**. Press 1 for forecast questions.

You can also access real-time forecast updates and 24/7 meteorological chat assistance on your [Clarity](#) app. Click [here](#) for login assistance.



# Houston Pilots Extended Range Visibility Report



Friday 3/14/25

No fog concerns for Friday.



Sunday 3/16/25

No fog concerns for Sunday.



Saturday 3/15/25

No fog concerns for Saturday.



Chance for Fog	
Friday AM	Unlikely
Friday PM	Unlikely
Saturday AM	Unlikely
Saturday PM	Unlikely
Sunday AM	Unlikely
Sunday PM	Unlikely

# Houston Pilots Visibility Chart (miles)



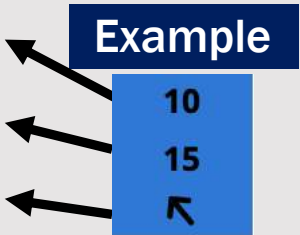
Visibility	Tue 12 am	Tue 1 am	Tue 2 am	Tue 3 am	Tue 4 am	Tue 5 am	Tue 6 am	Tue 7 am	Tue 8 am	Tue 9 am	Tue 10 am	Tue 11 am	Tue 12 pm	Tue 1 pm	Tue 2 pm	Tue 3 pm	Tue 4 pm	Tue 5 pm	Tue 6 pm	Tue 7 pm	Tue 8 pm	Tue 9 pm	Tue 10 pm	Tue 11 pm
Houston Pilots N - 610 Bridge	10	10	10	10	10	10	10	10	10	10	10	10	10	10	10	10	10	10	10	10	10	10	10	10
Houston Pilots M - Kinder 1	10	10	10	10	10	10	10	10	10	10	10	10	10	10	10	10	10	10	10	10	10	10	10	10
Houston Pilots L - Greens Bayou	10	10	10	10	10	10	10	10	10	10	10	10	10	10	10	10	10	10	10	10	10	10	10	10
Houston Pilots K - Shell Crude	10	10	10	10	10	10	10	10	10	10	10	10	10	10	10	10	10	10	10	10	10	10	10	10
Houston Pilots J - Lynchburg Ferries	10	10	10	10	10	10	10	10	10	10	10	10	10	10	10	10	10	10	10	10	10	10	10	10
Houston Pilots I - Exxon 3	10	10	10	10	10	10	10	10	10	10	10	10	10	10	10	10	10	10	10	10	10	10	10	10
Houston Pilots H - Morgans Point	10	10	10	10	10	10	10	10	10	10	10	10	10	10	10	10	10	10	10	10	10	10	10	10
Houston Pilots G - 75/76	10	10	10	10	10	10	10	10	10	10	10	10	10	10	10	10	10	10	10	10	10	10	9	9
Houston Pilots F - 63/64	10	10	10	10	10	10	10	10	10	10	10	10	10	10	10	10	10	10	10	10	10	10	9	9
Houston Pilots E - 51/52	10	10	10	10	10	10	10	10	10	10	10	10	10	10	10	10	10	10	10	10	10	10	9	9
Houston Pilots D - 37/38	10	10	10	10	10	10	10	10	10	10	10	10	10	10	10	10	10	10	10	10	10	10	9	9
Houston Pilots C - 25/26	10	10	10	10	10	10	10	10	10	10	10	10	10	10	10	10	10	10	10	10	10	10	9	9
Houston Pilots B - 11/12	10	10	10	10	10	10	10	10	10	10	10	10	10	10	10	10	10	10	10	10	10	10	9	9
Houston Pilots A - 1 & 2 Bravo	10	10	10	10	10	9	10	10	10	10	10	10	10	10	10	10	10	10	10	10	10	10	9	9

NOTE: This is automated data that may/may not agree with the official BAM thinking that's found on the daily slides or special visibility report slides. This data should be used as a guide only

# Houston Pilots Wind Chart



Sustained wind 10 Knots  
Gusts 15 Knots  
Wind from the SE



Wind	Tue 12 am	Tue 1 am	Tue 2 am	Tue 3 am	Tue 4 am	Tue 5 am	Tue 6 am	Tue 7 am	Tue 8 am	Tue 9 am	Tue 10 am	Tue 11 am	Tue 12 pm	Tue 1 pm	Tue 2 pm	Tue 3 pm	Tue 4 pm	Tue 5 pm	Tue 6 pm	Tue 7 pm	Tue 8 pm	Tue 9 pm	Tue 10 pm	Tue 11 pm
Houston Pilots N - 610 Bridge	3	5	6	5	5	5	5	3	3	3	5	6	6	8	8	8	9	10	10	10	10	10	9	8
	7	8	10	9	9	9	9	8	8	8	9	10	12	15	16	17	18	20	21	21	21	20	17	17
Houston Pilots M - Kinder 1	3	5	6	5	5	5	5	3	3	3	5	6	6	8	8	8	9	10	10	10	10	10	9	8
	7	8	10	9	9	9	9	8	8	8	9	10	12	15	16	17	18	20	21	21	21	20	17	17
Houston Pilots L - Greens Bayou	3	5	5	5	5	5	3	3	3	3	3	5	6	8	8	8	9	10	10	10	10	10	9	8
	8	8	9	9	9	9	9	8	8	8	8	10	12	15	16	17	18	20	21	21	21	20	17	17
Houston Pilots K - Shell Crude	3	5	5	5	5	5	3	3	3	3	3	5	6	8	8	9	10	10	10	10	10	10	9	8
	8	8	9	9	9	9	8	8	8	8	8	10	12	15	16	17	18	20	21	21	21	20	17	16
Houston Pilots J - Lynchburg Ferries	3	3	5	5	5	5	3	3	3	3	3	5	6	8	8	9	10	10	12	10	10	10	8	8
	7	8	9	9	9	9	8	8	8	8	8	9	12	15	15	17	18	20	21	21	21	20	17	16
Houston Pilots I - Exxon 3	6	7	7	7	7	7	6	6	6	6	6	6	7	8	9	10	12	13	13	14	14	13	13	10
	9	9	10	10	10	10	9	9	9	9	9	10	12	15	16	17	18	20	21	22	21	20	17	17
Houston Pilots H - Morgans Point	6	7	7	7	7	7	6	6	6	6	6	6	7	8	9	10	12	13	13	13	13	13	12	10
	9	10	10	10	10	10	9	9	9	9	9	10	12	15	16	17	18	20	21	21	21	20	17	16
Houston Pilots G - 75/76	8	8	8	8	8	8	8	7	7	7	7	7	8	9	10	10	13	13	14	15	15	13	13	12
	10	12	13	12	12	12	12	10	10	10	10	12	14	15	17	18	20	21	22	22	21	20	18	17
Houston Pilots F - 63/64	8	8	8	8	8	8	8	8	8	7	7	8	8	9	10	10	12	13	14	14	14	13	13	12
	12	12	13	13	13	13	12	12	12	12	12	12	13	15	17	18	20	21	22	21	20	20	17	17
Houston Pilots E - 51/52	8	8	8	8	8	8	8	8	8	8	8	8	8	9	10	10	12	13	13	13	13	13	12	12
	12	12	13	13	13	13	13	12	12	12	12	13	14	15	17	17	20	20	20	20	18	18	17	17
Houston Pilots D - 37/38	8	8	8	8	8	8	8	8	8	8	8	8	8	9	10	10	12	13	13	13	13	12	12	10
	12	12	13	13	13	13	13	12	12	12	12	13	14	15	17	17	18	20	20	18	17	17	17	17
Houston Pilots C - 25/26	8	8	8	8	8	8	8	8	8	8	8	8	8	9	10	10	10	12	12	12	12	10	10	10
	12	12	13	13	13	13	13	13	13	13	13	13	14	15	16	17	18	20	18	17	17	17	17	17
Houston Pilots B - 11/12	8	8	8	8	8	8	8	8	8	8	8	8	8	9	9	10	10	10	10	10	10	10	10	10
	12	12	13	13	13	13	13	13	13	13	13	13	13	15	15	16	16	17	16	16	16	16	16	16
Houston Pilots A - 1 & 2 Bravo	9	9	9	9	9	10	9	9	9	9	9	8	8	8	8	8	9	10	10	10	10	12	12	12
	14	14	14	14	15	15	15	14	15	14	14	14	14	15	14	15	15	16	16	16	17	17	17	17

NOTE: This is automated data that may/may not agree with the official BAM thinking that's found on the daily slides.  
This data should be used as a guide only.



# Houston Pilots: TUE. 3/11/2025

## Forecast Discussion

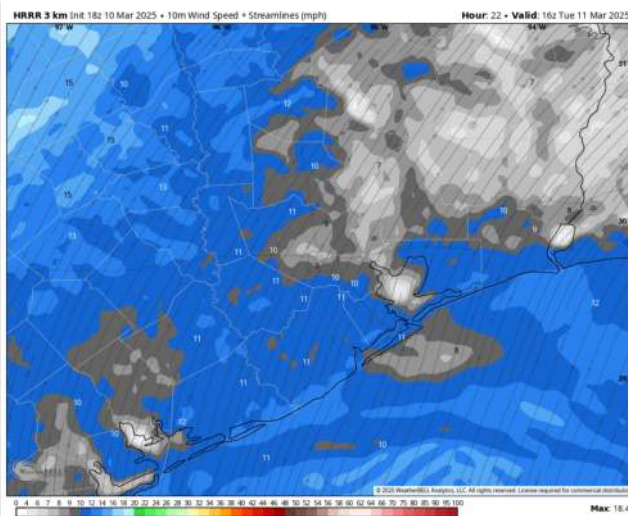
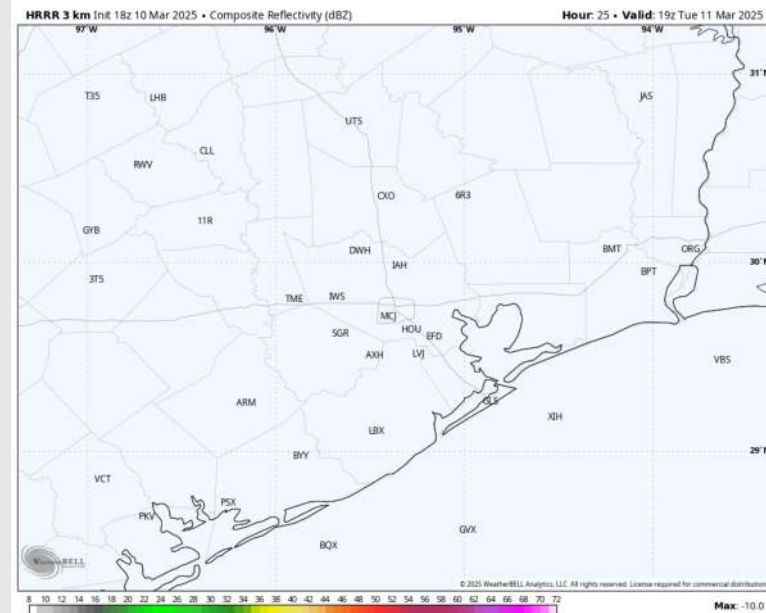
**Precip:** Favoring dry conditions for today.

**Wind:** Winds will be out of the S throughout the day. **N of Morgan's Point:** Winds will be at 3 – 8 kts through today. **S of Morgan's Point:** Winds will be at 3 – 7 kts through 2 PM, increasing to 10 - 15 kts after that time for the rest of the day.

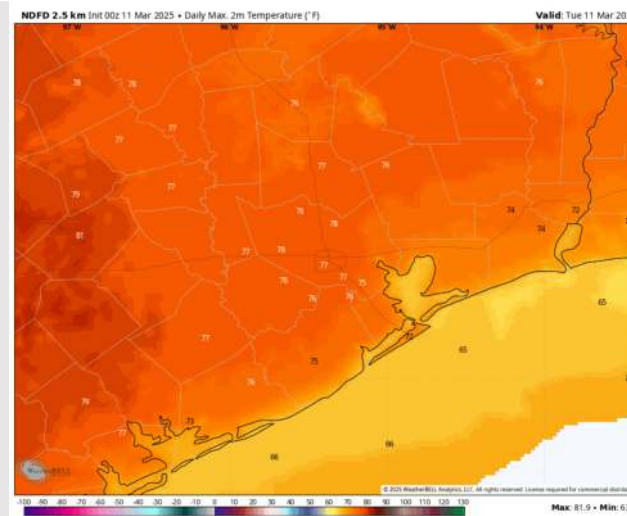
**High Temps:** **N of Morgan's Point:** Mid 70s F. **S of Morgan's Point:** Low 70s F.

**Visibility:** No fog concerns for today.

## Precip Image: 2 PM CT



Wind Speed:  
11 AM CT



High Temps  
Today

# Houston Pilots: WED. 3/12/2025

## Forecast Discussion

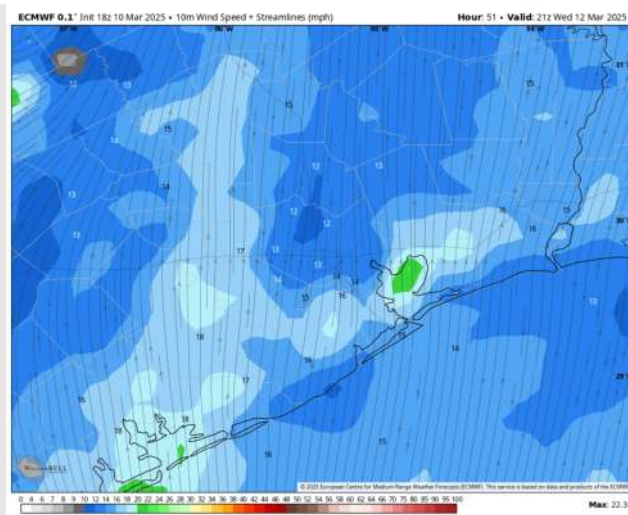
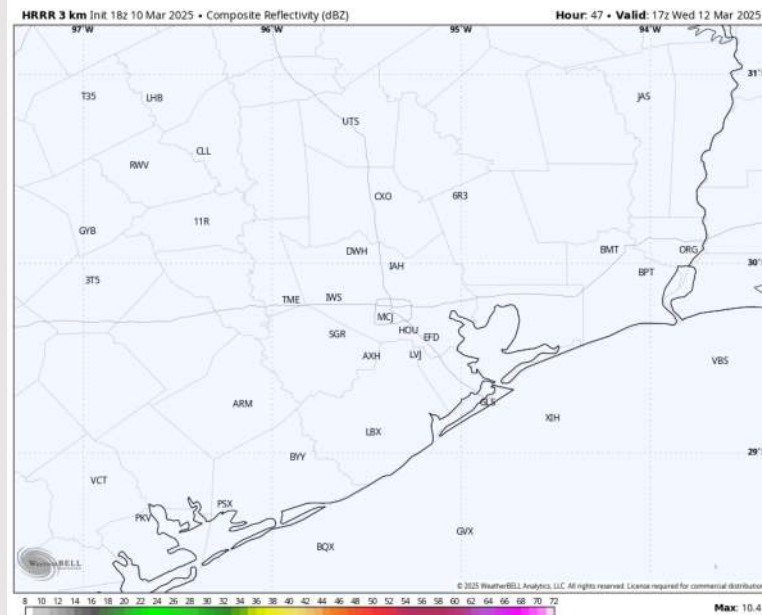
**Precip:** Favoring dry conditions for Wednesday.

**Wind:** Winds will be out of the SW throughout Wednesday. **N of Morgan's Point:** Winds will be at 6 - 11 kts throughout Wednesday. **S of Morgan's Point:** Winds will be at 10 - 15 kts throughout the day. **Gusts of 20 - 25 kts will be possible for all Stations after 11 AM.**

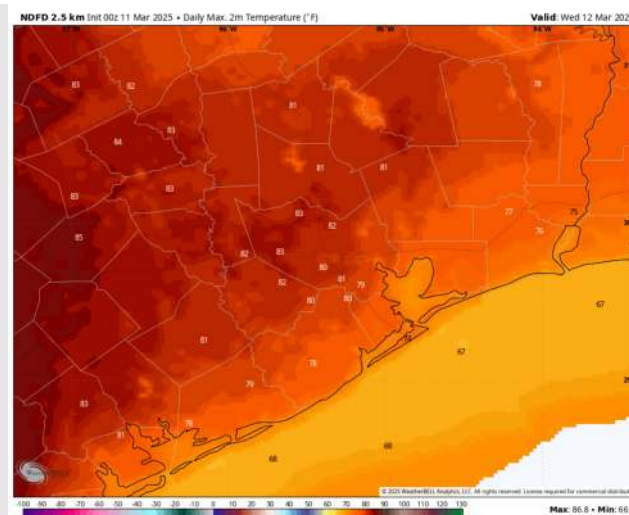
**High Temps:** **N of Morgan's Point:** High 70s - Near 80 F. **S of Morgan's Point:** Mid 70s F.

**Visibility:** No fog concerns for Wednesday.

## Precip Image: 12 PM CT



Wind Speed:  
4 PM CT



High Temps  
Wednesday

## Forecast Discussion

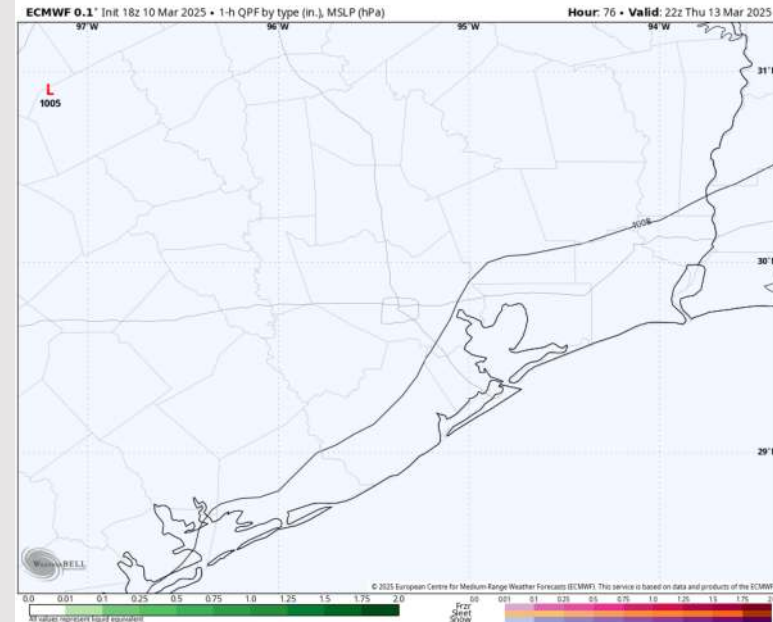
**Precip:** Favoring dry conditions for Thursday.

**Wind:** Winds will be out of the W/SW throughout the day. **N of Morgan's Point:** Winds will be at 3 – 8 kts throughout the day. **S of Morgan's Point:** Winds will be at 10 – 15 kts through 3 AM, decreasing to 5 – 10 kts for the rest of the day. **Gusts of 20 - 25 kts will be possible for Stations S of Morgan's Point through 3 AM.**

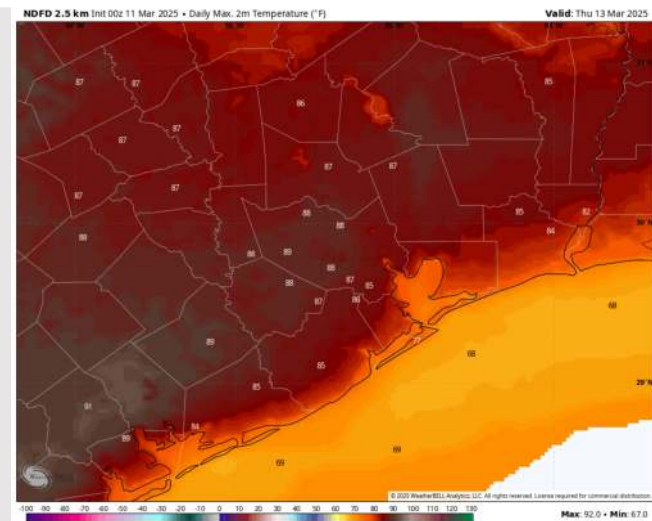
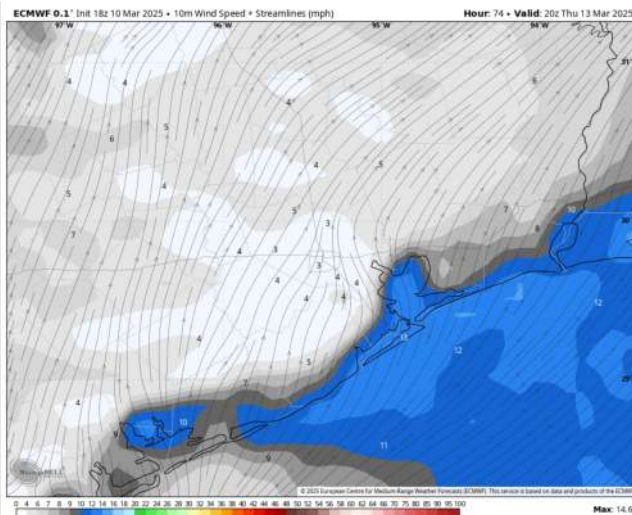
**High Temps:** **N of Morgan's Point:** High 80s F. **S of Morgan's Point:** Mid 70s F.

**Visibility:** Monitoring the risk of fog for all Stations THU AM. Confidence on this is much lower than normal.

## Precip Image: 5 PM CT



Wind Speed  
3 PM CT

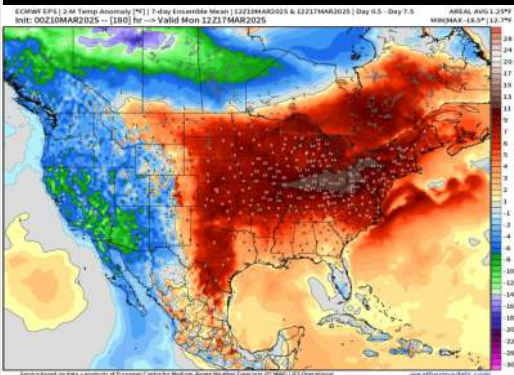


High Temps  
Thursday

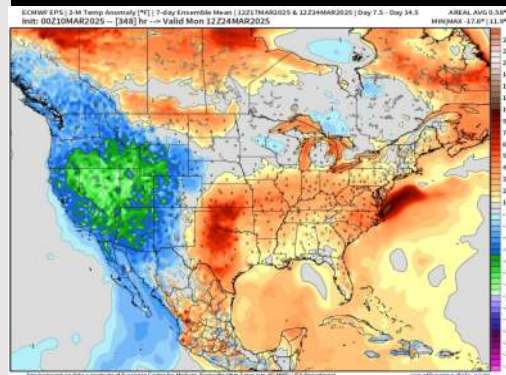


# Houston Pilots: 3/11/25

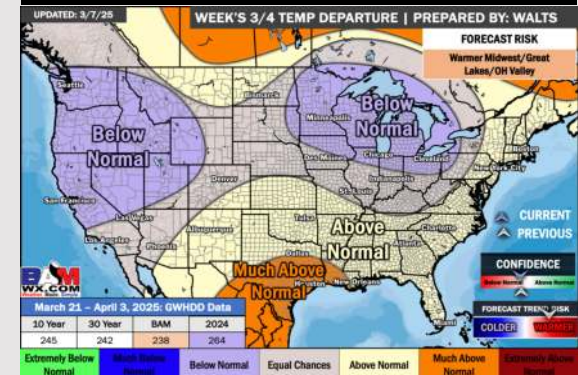
## Next 7 Day Temperature Departure



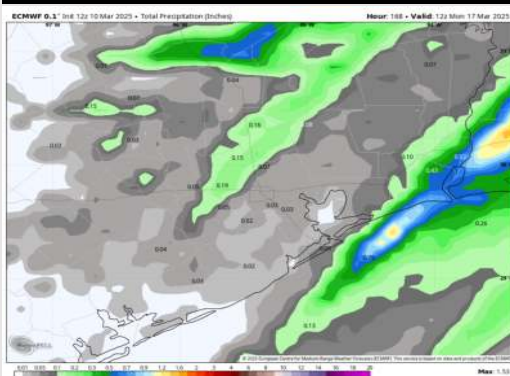
## 8-14 Day Temperature Departure



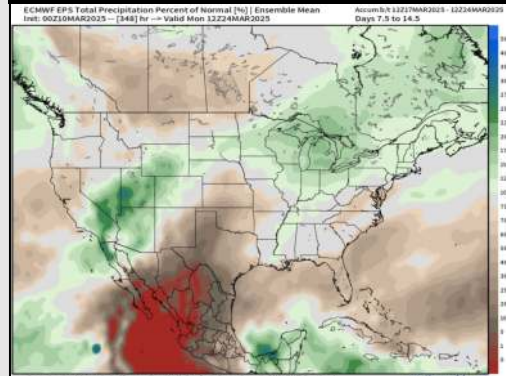
## 15-30 Day Temperature Departure



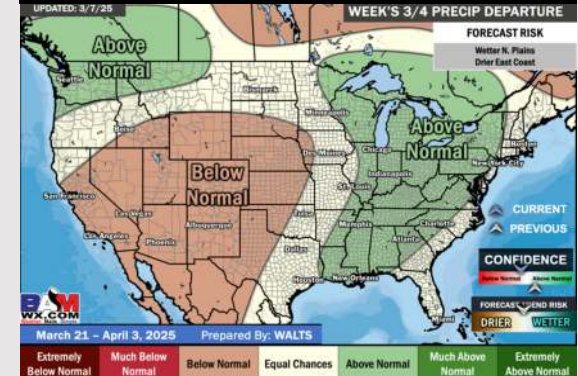
## Next 7 Day Total Precipitation



## 8-14 Day % of Average Precip.



## 15-30 Day % of Average Precip.



- Temps are expected to be above normal for the next 7 days. Scattered rain chances arrive late week and into the weekend.
- Above normal temps and below normal rainfall are expected for week 2.
- Much above normal temperatures and below normal precipitation chances are expected for the weeks 3/4 timeframe.