

Houston Pilots Forecast Package



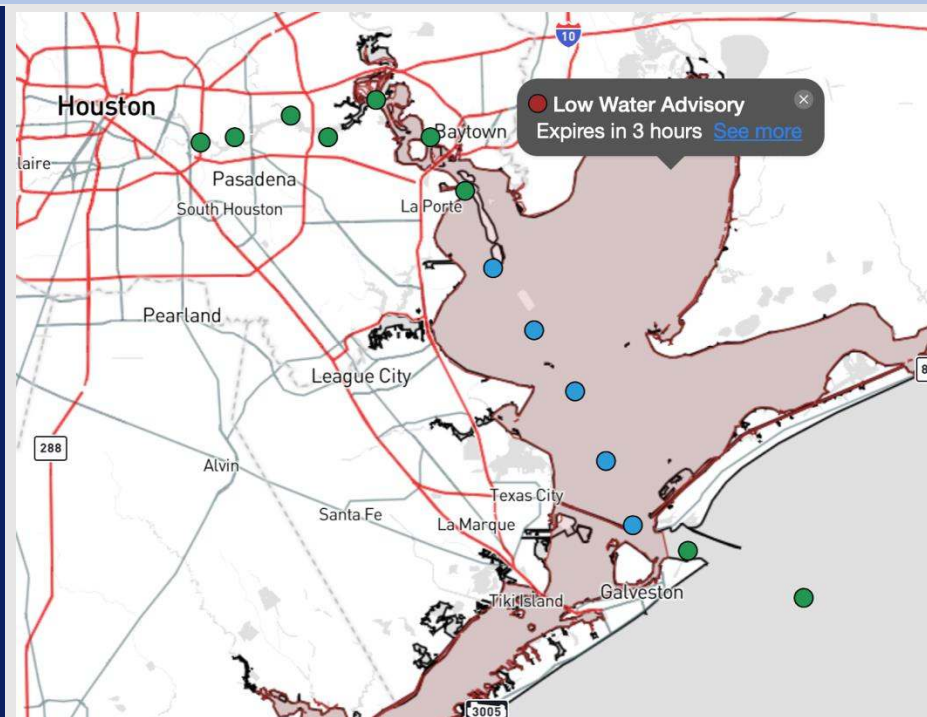
Updated: 1:30 PM CT

Monday, March 10, 2025

Forecaster: Hope Kleitsch

Weather Headlines

- Winds will be generally calm over the next 48 hours, with gustier conditions returning on Wednesday.
- Dry conditions are favored through the start of the week.
- Monitoring a low-end non-sea fog risk for Wednesday AM.



Current Radar: 1:25 PM CT

As always, please do not hesitate to reach out to us with any forecast questions at **(317)-560-8122**. Press 1 for forecast questions.

You can also access real-time forecast updates and 24/7 meteorological chat assistance on your [Clarity](#) app. Click [here](#) for login assistance.



Houston Pilots Extended Range Visibility Report



Thursday 3/13/25

Monitoring the risk of fog for all Stations THU AM. Confidence on this is much lower than normal.

Forecast Confidence



Saturday 3/15/25

No fog concerns for Saturday.

Forecast Confidence



Friday 3/14/25

No fog concerns for Friday.

Forecast Confidence



Chance for Fog

Thursday AM	Low-End
Thursday PM	Unlikely
Friday AM	Unlikely
Friday PM	Unlikely
Saturday AM	Unlikely
Saturday PM	Unlikely

Houston Pilots Visibility Chart (miles)



Visibility	Mon 3 pm	Mon 4 pm	Mon 5 pm	Mon 6 pm	Mon 7 pm	Mon 8 pm	Mon 9 pm	Mon 10 pm	Mon 11 pm	Tue 12 am	Tue 1 am	Tue 2 am	Tue 3 am	Tue 4 am	Tue 5 am	Tue 6 am	Tue 7 am	Tue 8 am	Tue 9 am	Tue 10 am	Tue 11 am	Tue 12 pm	Tue 1 pm	Tue 2 pm
Houston Pilots N - 610 Bridge	10	10	10	10	10	10	10	10	10	10	10	10	10	10	10	10	10	10	10	10	10	10	10	10
Houston Pilots M - Kinder 1	10	10	10	10	10	10	10	10	10	10	10	10	10	10	10	10	10	10	10	10	10	10	10	10
Houston Pilots L - Greens Bayou	10	10	10	10	10	10	10	10	10	10	10	10	10	10	10	10	10	10	10	10	10	10	10	10
Houston Pilots K - Shell Crude	10	10	10	10	10	10	10	10	10	10	10	10	10	10	10	10	10	10	10	10	10	10	10	10
Houston Pilots J - Lynchburg Ferries	10	10	10	10	10	10	10	10	10	10	10	10	10	10	10	10	10	10	10	10	10	10	10	10
Houston Pilots I - Exxon 3	10	10	10	10	10	10	10	10	10	10	10	10	10	10	10	10	10	10	10	10	10	10	10	10
Houston Pilots H - Morgans Point	10	10	10	10	10	10	10	10	10	10	10	10	10	10	10	10	10	10	10	10	10	10	10	10
Houston Pilots G - 75/76	10	10	10	10	10	10	10	10	10	10	10	10	10	10	10	10	10	10	10	10	10	10	10	10
Houston Pilots F - 63/64	10	10	10	10	10	10	10	10	10	10	10	10	10	10	10	10	10	10	10	10	10	10	10	10
Houston Pilots E - 51/52	10	10	10	10	10	10	10	10	10	10	10	10	10	10	10	10	10	10	10	10	10	10	10	10
Houston Pilots D - 37/38	10	10	10	10	10	10	10	10	10	10	10	10	10	10	10	10	10	10	10	10	10	10	10	10
Houston Pilots C - 25/26	10	10	10	10	10	10	10	10	10	10	10	10	10	10	10	10	10	10	10	10	10	10	10	10
Houston Pilots B - 11/12	10	10	10	10	10	10	10	10	10	10	10	10	10	10	10	10	10	10	10	10	10	10	10	10
Houston Pilots A - 1 & 2 Bravo	10	10	10	10	10	10	10	10	10	10	10	9	7.9	9	9	10	10	10	10	10	10	10	10	10

NOTE: This is automated data that may/may not agree with the official BAM thinking that's found on the daily slides or special visibility report slides. This data should be used as a guide only

Houston Pilots Wind Chart



Sustained wind 10 Knots

Gusts 15 Knots

Wind from the SE

Example

10
15
↖

Wind	Mon 3 pm	Mon 4 pm	Mon 5 pm	Mon 6 pm	Mon 7 pm	Mon 8 pm	Mon 9 pm	Mon 10 pm	Mon 11 pm	Tue 12 am	Tue 1 am	Tue 2 am	Tue 3 am	Tue 4 am	Tue 5 am	Tue 6 am	Tue 7 am	Tue 8 am	Tue 9 am	Tue 10 am	Tue 11 am	Tue 12 pm	Tue 1 pm	Tue 2 pm
Houston Pilots N - 610 Bridge	5 8 →	5 9 →	5 9 →	5 8 →	3 7 →	3 6 →	3 6 ↗	3 7 ↑	3 7 ↑	3 8 ↑	5 8 ↑	6 10 ↗	5 9 ↗	5 9 ↗	5 9 ↗	3 8 ↗	3 7 ↗	3 7 ↗	3 7 ↗	3 8 ↗	5 9 ↗	6 12 ↗	8 15 ↗	8 16 ↗
Houston Pilots M - Kinder 1	5 8 →	5 9 →	5 9 →	5 8 →	3 7 →	3 6 ↗	3 6 ↗	3 7 ↑	3 7 ↑	3 8 ↑	5 8 ↑	6 10 ↗	5 9 ↗	5 9 ↗	5 9 ↗	3 8 ↗	3 7 ↗	3 7 ↗	3 7 ↗	3 8 ↗	5 9 ↗	6 12 ↗	8 15 ↗	8 16 ↗
Houston Pilots L - Greens Bayou	5 8 →	5 9 →	5 9 →	5 8 →	3 7 →	3 6 ↗	3 6 ↗	3 7 ↑	3 7 ↑	3 8 ↑	5 8 ↑	5 9 ↗	5 9 ↗	5 9 ↗	5 9 ↗	3 8 ↗	3 7 ↗	3 7 ↗	3 7 ↗	3 8 ↗	5 9 ↗	6 12 ↗	7 15 ↗	8 15 ↗
Houston Pilots K - Shell Crude	5 8 →	5 9 →	6 9 →	5 8 →	3 7 →	3 6 ↗	3 6 ↗	3 7 ↑	3 7 ↑	3 8 ↑	5 8 ↑	5 9 ↗	5 9 ↗	5 9 ↗	5 9 ↗	3 8 ↗	3 7 ↗	3 7 ↗	3 7 ↗	3 8 ↗	5 9 ↗	6 12 ↗	7 15 ↗	8 15 ↗
Houston Pilots J - Lynchburg Ferries	5 8 →	5 9 →	5 9 →	3 8 →	3 7 →	3 6 ↗	3 6 ↗	3 7 ↑	3 7 ↑	3 7 ↑	3 8 ↑	5 9 ↗	5 9 ↗	3 8 ↗	3 8 ↗	3 8 ↗	3 7 ↗	3 7 ↗	3 7 ↗	3 8 ↗	5 9 ↗	6 12 ↗	8 15 ↗	8 15 ↗
Houston Pilots I - Exxon 3	5 9 →	5 9 →	6 9 →	6 9 →	5 8 →	5 7 ↗	5 7 ↗	6 7 ↑	6 8 ↑	6 9 ↑	7 9 ↑	7 10 ↗	7 10 ↗	6 9 ↗	6 9 ↗	6 9 ↗	6 8 ↗	6 8 ↗	6 8 ↗	6 8 ↗	6 10 ↗	7 12 ↗	8 15 ↗	9 15 ↗
Houston Pilots H - Morgans Point	5 8 →	5 9 →	6 9 →	6 9 →	6 8 ↗	5 8 ↗	5 7 ↗	6 7 ↑	6 7 ↑	6 9 ↑	7 9 ↑	7 10 ↗	7 10 ↗	6 9 ↗	6 9 ↗	6 9 ↗	5 8 ↗	5 8 ↗	6 8 ↗	6 9 ↗	6 10 ↗	7 12 ↗	8 15 ↗	9 15 ↗
Houston Pilots G - 75/76	5 9 →	5 9 ↗	5 9 ↗	6 9 ↑	6 9 ↑	6 9 ↑	6 9 ↑	7 9 ↑	8 10 ↗	8 12 ↗	8 12 ↗	8 13 ↗	8 12 ↗	8 12 ↗	8 12 ↗	7 10 ↗	7 9 ↗	6 9 ↗	6 9 ↗	6 10 ↗	7 12 ↗	8 13 ↗	9 15 ↗	10 17 ↗
Houston Pilots F - 63/64	5 8 →	5 9 ↗	5 9 ↗	6 9 ↑	6 9 ↑	6 9 ↑	7 9 ↑	7 10 ↗	8 12 ↗	8 12 ↗	8 12 ↗	8 13 ↗	8 12 ↗	8 12 ↗	8 12 ↗	7 10 ↗	7 10 ↗	7 9 ↗	6 10 ↗	7 10 ↗	7 12 ↗	8 13 ↗	9 15 ↗	10 16 ↗
Houston Pilots E - 51/52	5 9 ↘	5 9 ↘	5 9 ↑	6 10 ↑	6 10 ↑	7 10 ↑	8 10 ↑	8 12 ↑	8 12 ↑	8 12 ↑	8 12 ↑	8 13 ↑	8 12 ↑	8 12 ↑	8 12 ↑	8 12 ↑	7 10 ↑	7 10 ↑	7 10 ↑	7 10 ↑	7 12 ↑	8 13 ↑	9 15 ↑	10 16 ↑
Houston Pilots D - 37/38	5 9 ↘	5 9 ↘	5 9 ↑	6 10 ↑	7 10 ↑	8 10 ↑	8 10 ↑	8 12 ↑	8 12 ↑	8 12 ↑	8 12 ↑	8 13 ↑	8 12 ↑	8 12 ↑	8 12 ↑	8 12 ↑	7 10 ↑	7 10 ↑	7 10 ↑	7 10 ↑	7 12 ↑	8 14 ↑	9 15 ↑	10 16 ↑
Houston Pilots C - 25/26	5 9 ↘	5 9 ↘	5 9 ↑	6 10 ↑	7 10 ↑	8 10 ↑	8 12 ↑	8 12 ↑	8 12 ↑	8 12 ↑	8 12 ↑	8 13 ↑	8 12 ↑	8 12 ↑	8 12 ↑	8 12 ↑	7 10 ↑	7 10 ↑	7 10 ↑	7 12 ↑	8 12 ↑	9 13 ↑	10 15 ↑	11 16 ↑
Houston Pilots B - 11/12	6 8 ↘	6 9 ↘	6 9 ↑	6 9 ↑	7 10 ↑	8 10 ↑	8 12 ↑	8 12 ↑	8 12 ↑	8 12 ↑	8 12 ↑	8 13 ↑	8 12 ↑	8 12 ↑	8 12 ↑	7 12 ↑	7 12 ↑	7 12 ↑	7 12 ↑	7 12 ↑	7 12 ↑	8 13 ↑	9 14 ↑	10 15 ↑
Houston Pilots A - 1 & 2 Bravo	6 9 ↘	6 9 ↘	6 10 ↗	6 12 ↗	8 13 ↗	8 13 ↗	9 13 ↗	9 14 ↗	9 14 ↗	9 14 ↗	9 14 ↗	9 14 ↗	9 14 ↗	9 14 ↗	9 14 ↗	8 13 ↗	8 13 ↗	8 13 ↗	8 13 ↗	8 13 ↗	8 13 ↗	8 13 ↗	8 14 ↗	8 14 ↗

NOTE: This is automated data that may/may not agree with the official BAM thinking that's found on the daily slides.
This data should be used as a guide only.

Houston Pilots: MON. 3/10/2025

Forecast Discussion

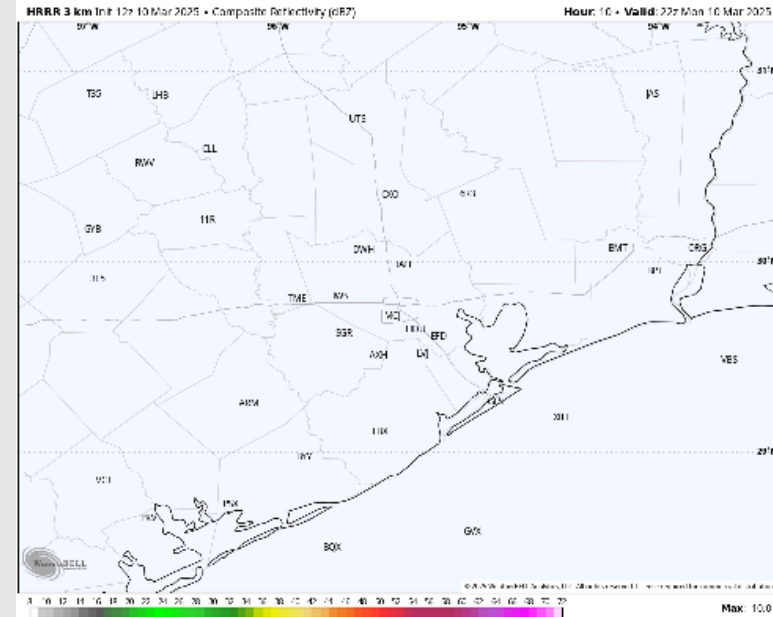
Precip: Favoring dry conditions for the remainder of the day.

Wind: Winds will gradually shift to be out of the SW by 6PM and for the remainder of the day. **N of Morgan's Point:** Winds will be at 2 – 5 kts throughout the rest of the PM. **S of Morgan's Point:** Winds will be at 4 – 9 kts for the rest of the day.

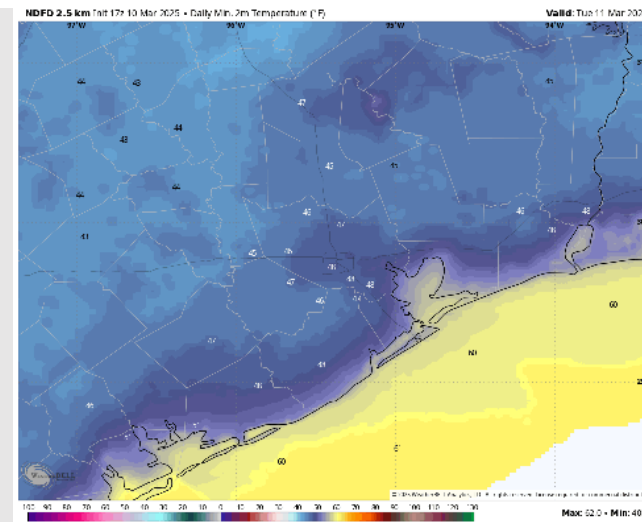
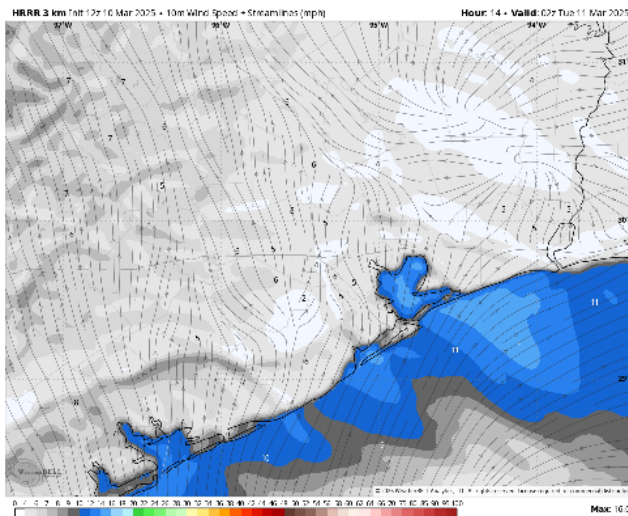
Low Temps: **N of Morgan's Point:** Upper 40s F. **S of Morgan's Point:** Lower 50s F.

Visibility: No fog favored for the rest of today.

Precip Image: 5 PM CDT



Wind Speed
9 PM CDT



Low Temps
TUE AM

Houston Pilots: TUE. 3/11/2025

Forecast Discussion

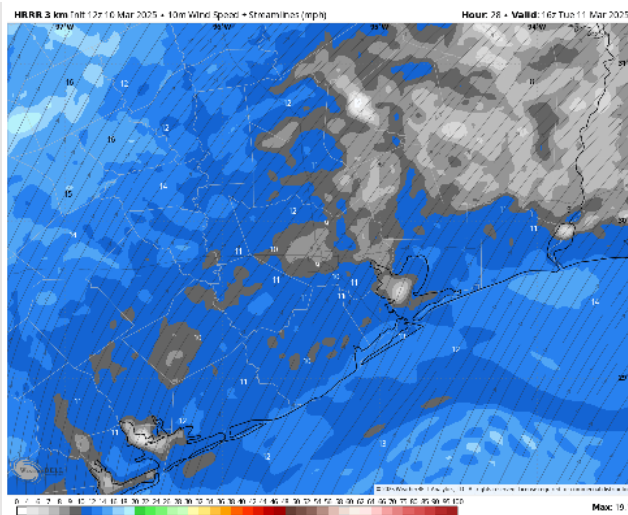
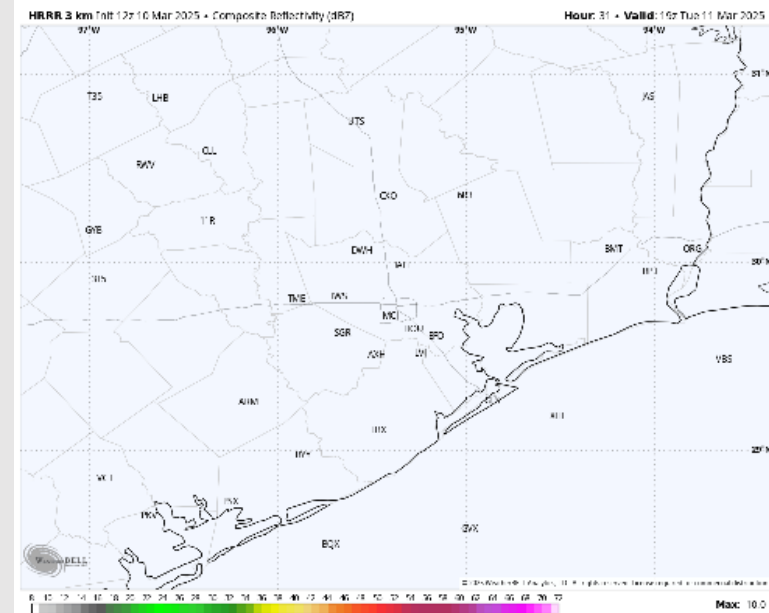
Precip: Favoring dry conditions for Tuesday.

Wind: Winds will be out of the S for all of Tuesday. **N of Morgan's Point:** Winds will be at 3 – 8 kts for all of Tuesday. **S of Morgan's Point:** Winds will be at 3 – 7 kts through 2 PM, increasing to 10 - 15 kts after that time for the rest of Tuesday.

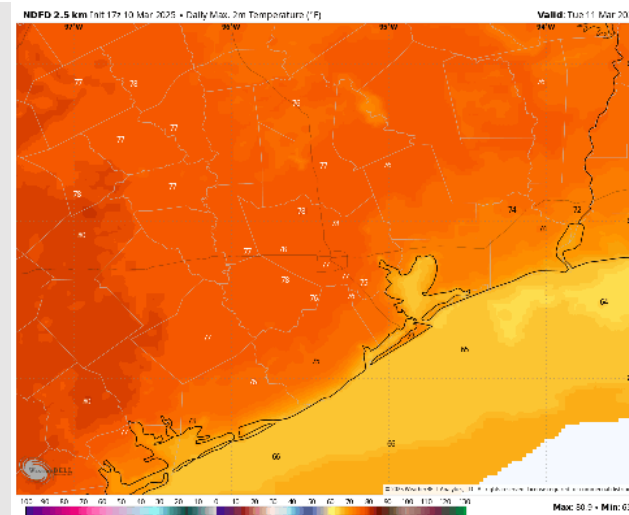
High Temps: **N of Morgan's Point:** Mid 70s F. **S of Morgan's Point:** Low 70s F.

Visibility: No fog concerns for Tuesday at this time.

Precip Image: 2 PM CDT



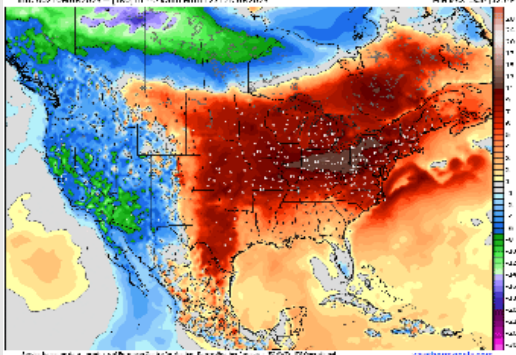
Wind Speed:
11 AM CDT



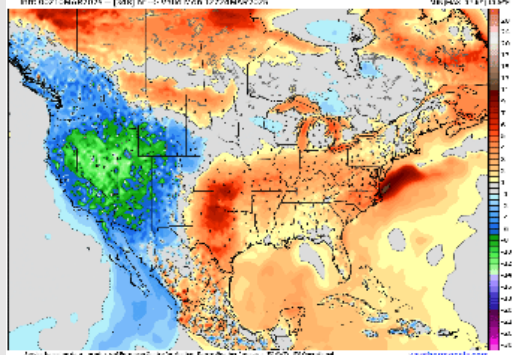
High Temps
Tuesday

Houston Pilots: 3/10/25

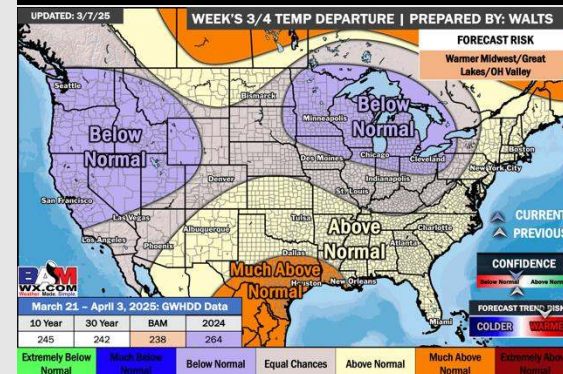
Next 7 Day Temperature Departure



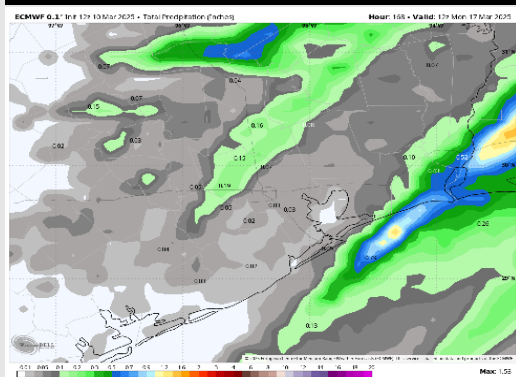
8-14 Day Temperature Departure



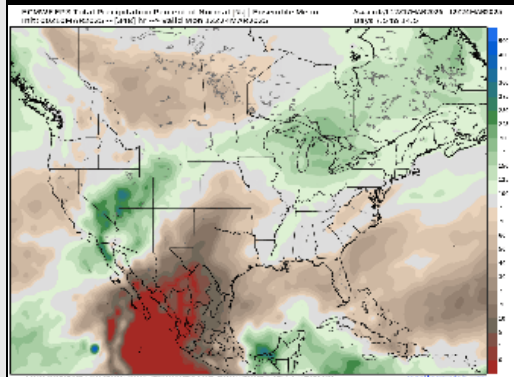
15-30 Day Temperature Departure



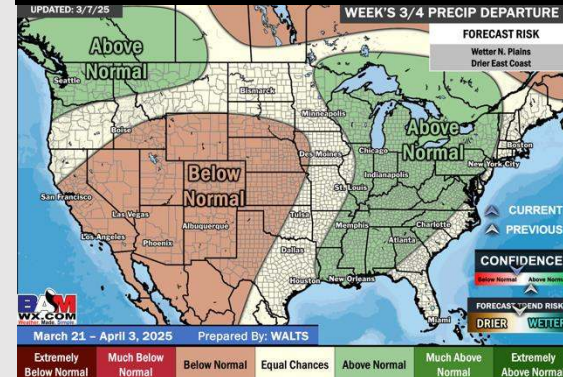
Next 7 Day Total Precipitation



8-14 Day % of Average Precip.



15-30 Day % of Average Precip.



- Temps are expected to be above normal for the next 7 days. Scattered rain chances arrive late week and into the weekend.
- Above normal temps and below normal rainfall are expected for week 2.
- Much above normal temperatures and below normal precipitation chances are expected for the weeks $\frac{3}{4}$ timeframe.