

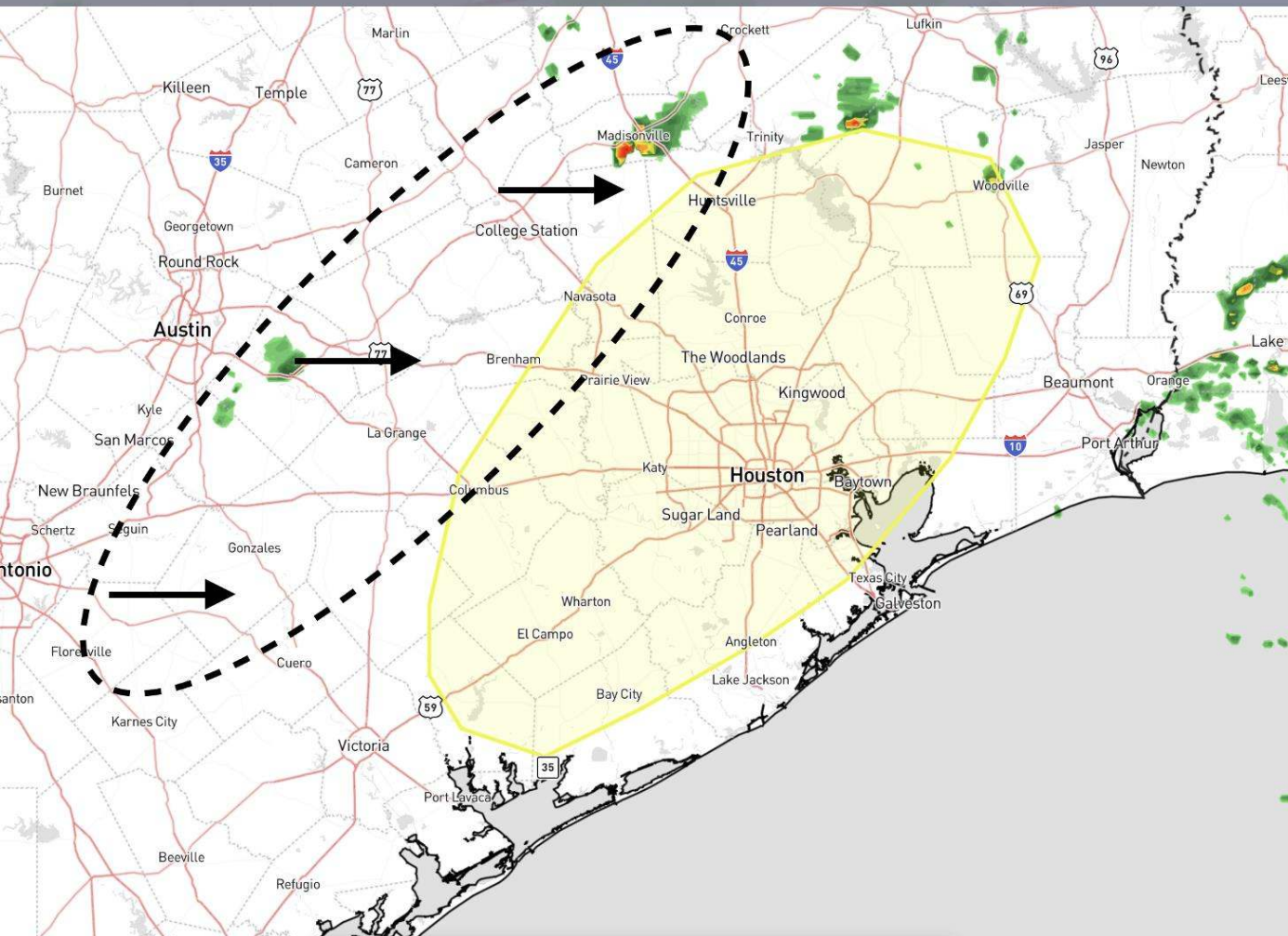
Strong/Severe Storm Update



Increasing Storms SAT PM

Current: 3:50 PM CT 3/8/25

Forecaster: Kipper



✓ **Black Outlined area:**
Additional storm development expected through ~6 PM CT before moving east/northeast

✓ **Yellow Outlined area:**
Greatest risk of strong/severe storms through ~10 PM CT SAT

Houston Pilots Forecast Package



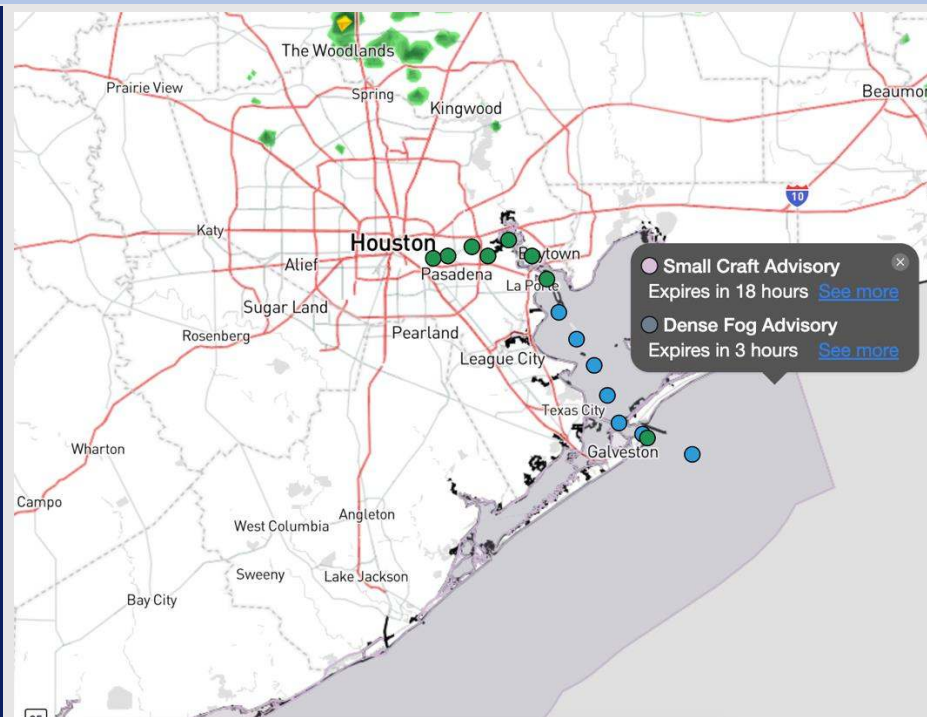
Updated: 4:00 PM CT

Saturday, March 8, 2025

Forecaster: Jonathan Kipper

Weather Headlines

- Gusty winds of at least 20 - 25 kts are favored at times for all Stations for the next 48 hours. **Gusts will reach 35+ kts as the front passes overnight into SUN AM.**
- **Scattered showers and a few strong/severe storms return to the forecast this evening.**
- **Patchy dense fog will continue to be present through the remainder of the day.** See visibility slides for more info on this risk.



Current Radar: 1:00 PM CT

As always, please do not hesitate to reach out to us with any forecast questions at **(317)-560-8122**. Press 1 for forecast questions.

You can also access real-time forecast updates and 24/7 meteorological chat assistance on your **Clarity** app. Click [here](#) for login assistance.

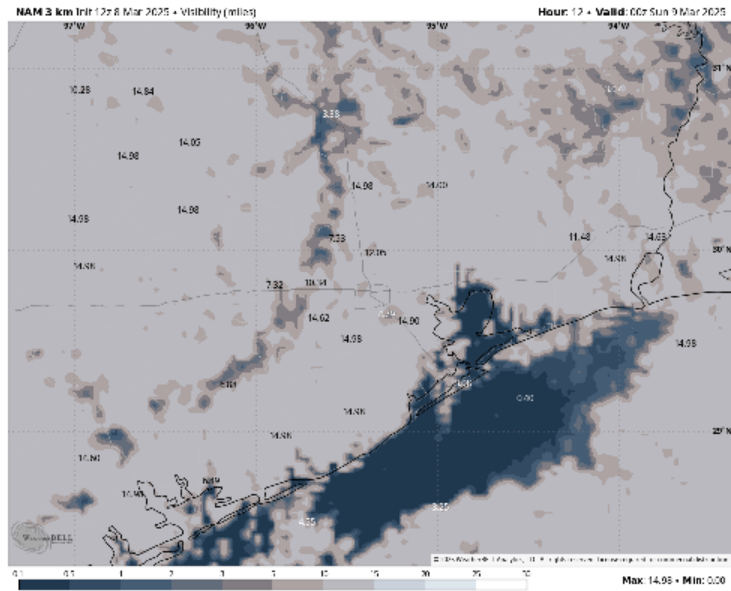
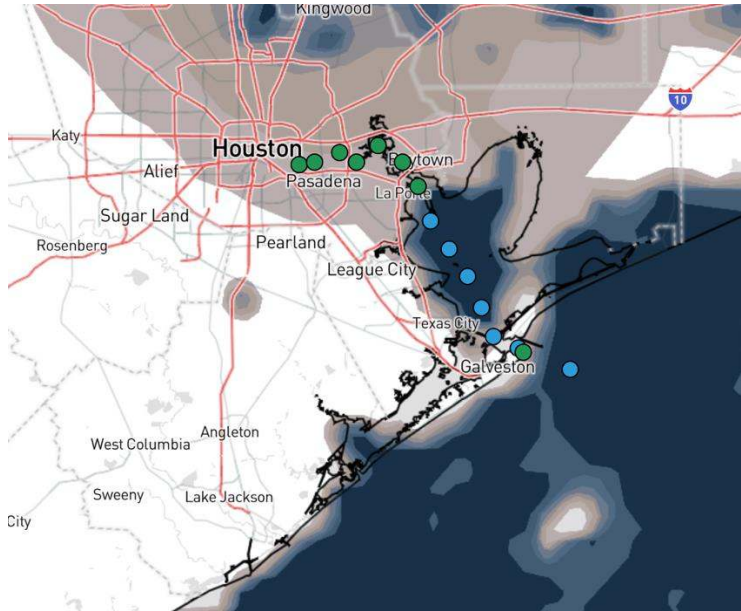


Houston Pilots Visibility Report




CURRENT (1:00 PM SAT)

6 PM CST SAT VISIBILITY



Confidence



TIMEFRAME DISCUSSED	THREAT
CURRENT - 12 AM SUN	Medium

Stations N. of Morgan's Point: Not anticipating any fog through the rest of the day.

Stations S. of Morgan's Point: Wind gusts will begin to pick up a touch near Morgan's Point which will allow for fog to continue become patchier with visibility improved to 2 miles or less. That said, we don't anticipate this fog S of Morgan's Point to clear until 12 AM SUN.

Main take-away: Currently, we anticipate fog to be present for stations S of Morgan's Point throughout the rest of the day with this risk clearing once the front pushes through and winds pick up out of the NW. Confidence on exact coverage S of Morgan's Point and fog density is below normal.

Houston Pilots Extended Range Visibility Report



Tuesday 3/11/25

No fog concerns for Tuesday.

Forecast Confidence



Thursday 3/13/25

No fog concerns for Thursday.

Forecast Confidence



Wednesday 3/12/25

No fog concerns for Wednesday.

Forecast Confidence



Chance for Fog

Tuesday AM	Unlikely
Tuesday PM	Unlikely
Wednesday AM	Unlikely
Wednesday PM	Unlikely
Thursday AM	Unlikely
Thursday PM	Unlikely

Houston Pilots Visibility Chart (miles)



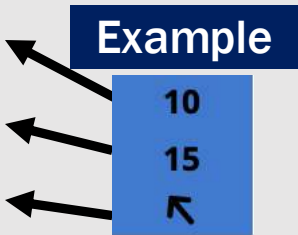
Visibility	Sat 2 pm	Sat 3 pm	Sat 4 pm	Sat 5 pm	Sat 6 pm	Sat 7 pm	Sat 8 pm	Sat 9 pm	Sat 10 pm	Sat 11 pm	Sun 12 am	Sun 1 am	Sun 3 am	Sun 4 am	Sun 5 am	Sun 6 am	Sun 7 am	Sun 8 am	Sun 9 am	Sun 10 am	Sun 11 am	Sun 12 pm	Sun 1 pm	Sun 2 pm
Houston Pilots N - 610 Bridge	6.9	7.9	10	9	8	6.9	6.9	3.9	5.9	5.9	6.9	8	6.9	8	6.9	9	10	10	10	10	10	10	10	10
Houston Pilots M - Kinder 1	5.9	7.9	10	9	8	6.9	2.5	3.9	5.9	5.9	6.9	8	6.9	8	6.9	9	10	10	10	10	10	10	10	10
Houston Pilots L - Greens Bayou	4.9	6.9	8	6.9	6.9	4.9	0.5	2.9	5.9	5.9	6.9	8	6.9	8	6.9	7.9	10	10	10	10	10	10	10	10
Houston Pilots K - Shell Crude	2.5	6.9	6.9	4.9	6.9	0.7	0.5	2.9	5.9	5.9	6.9	8	6.9	6.9	6.9	7.9	10	10	10	10	10	10	10	10
Houston Pilots J - Lynchburg Ferries	2.5	2.9	2.9	6.9	6.9	4.9	0.5	2	4.9	5.9	6.9	8	6.9	6.9	6.9	7.9	10	10	10	10	10	10	10	10
Houston Pilots I - Exxon 3	2.5	2.9	2.9	4.9	1.6	0.7	0.5	0.5	4.9	5.9	6.9	8	6.9	6.9	5.9	7.9	10	10	10	10	10	10	10	10
Houston Pilots H - Morgans Point	2	2.9	2.9	4.9	0.7	0.5	0.5	0.5	4.9	5.9	6.9	6.9	6.9	6.9	5.9	6.9	10	10	10	10	10	10	10	10
Houston Pilots G - 75/76	2	2	2.5	2.9	0.7	0.5	0.5	0.5	0.5	5.9	6.9	6.9	5.9	4.9	4.9	5.9	6.9	6.9	6.9	6.9	9	10	10	10
Houston Pilots F - 63/64	1.6	2	2.5	2.9	0.7	0.5	0.5	0.5	0.5	5.9	6.9	6.9	5.9	4.9	4.9	5.9	6.9	6.9	6.9	6.9	9	10	10	10
Houston Pilots E - 51/52	0.5	1.1	0.7	2.9	0.7	0.5	0.5	0.5	0.2	4.9	5.9	6.9	5.9	4.9	4.9	5.9	6.9	6.9	6.9	6.9	7.9	10	10	10
Houston Pilots D - 37/38	0.5	1.1	1.1	2.9	0.5	0.5	0.5	0.5	0.2	4.9	5.9	6.9	5.9	4.9	4.9	5.9	6.9	6.9	6.9	6.9	7.9	10	10	10
Houston Pilots C - 25/26	0.5	0.5	2	0.8	0.5	0.5	0.5	0.5	0.2	4.9	5.9	5.9	5.9	4.9	4.9	5.9	6.9	7.9	6.9	6.9	7.9	10	10	10
Houston Pilots B - 11/12	0.5	0.5	1.1	0.5	0.2	0.5	0.5	0.5	0.2	4.9	5.9	5.9	5.9	4.9	4.9	5.9	6.9	6.9	6.9	6.9	6.9	10	10	10
Houston Pilots A - 1 & 2 Bravo	0.5	1.6	1.1	0.5	0.2	0.5	0.5	0.5	0.2	2.5	5.9	5.9	5.9	4.9	3.9	4.9	5.9	6.9	5.9	5.9	6.9	10	10	10

NOTE: This is automated data that may/may not agree with the official BAM thinking that's found on the daily slides or special visibility report slides. This data should be used as a guide only

Houston Pilots Wind Chart



Sustained wind 10 Knots
Gusts 15 Knots
Wind from the SE



Wind	Sat 2 pm	Sat 3 pm	Sat 4 pm	Sat 5 pm	Sat 6 pm	Sat 7 pm	Sat 8 pm	Sat 9 pm	Sat 10 pm	Sat 11 pm	Sun 12 am	Sun 1 am	Sun 3 am	Sun 4 am	Sun 5 am	Sun 6 am	Sun 7 am	Sun 8 am	Sun 9 am	Sun 10 am	Sun 11 am	Sun 12 pm	Sun 1 pm	Sun 2 pm
Houston Pilots N - 610 Bridge	8 16 ↖	8 15 ↖	8 15 ↖	8 15 ↖	7 14 ↖	7 13 ↖	7 14 ↖	8 15 ↘	9 20 ↘	12 22 ↘	13 25 ↘	14 26 ↘	14 26 ↘	14 26 ↘	13 26 ↘	13 25 ↘	13 25 ↘	13 24 ↘	13 25 ↘	13 26 ↘	14 26 ↘	14 26 ↘	14 26 ↘	14 26 ↘
Houston Pilots M - Kinder 1	8 16 ↖	8 15 ↖	8 15 ↖	8 15 ↖	7 14 ↖	7 13 ↖	7 14 ↖	8 15 ↘	9 18 ↘	12 22 ↘	13 25 ↘	14 26 ↘	14 26 ↘	14 26 ↘	13 26 ↘	13 25 ↘	13 24 ↘	13 24 ↘	13 25 ↘	13 25 ↘	14 26 ↘	14 26 ↘	14 26 ↘	14 25 ↘
Houston Pilots L - Greens Bayou	8 16 ↖	8 15 ↖	8 15 ↖	8 15 ↖	7 14 ↖	6 13 ↖	7 13 ↖	7 15 ↘	8 17 ↘	10 21 ↘	13 24 ↘	14 26 ↘	14 26 ↘	13 26 ↘	13 25 ↘	13 25 ↘	13 24 ↘	12 23 ↘	13 24 ↘	13 25 ↘	13 25 ↘	14 25 ↘	14 25 ↘	13 24 ↘
Houston Pilots K - Shell Crude	8 16 ↖	8 15 ↖	8 15 ↖	8 15 ↖	7 14 ↖	6 12 ↖	6 13 ↖	7 15 ↘	8 16 ↘	10 20 ↘	13 24 ↘	13 26 ↘	13 26 ↘	13 26 ↘	13 25 ↘	13 25 ↘	13 24 ↘	13 23 ↘	13 24 ↘	13 25 ↘	13 25 ↘	14 25 ↘	14 25 ↘	13 24 ↘
Houston Pilots J - Lynchburg Ferries	8 16 ↖	8 15 ↖	8 15 ↖	8 15 ↖	7 14 ↖	6 12 ↖	6 13 ↖	7 14 ↘	8 16 ↘	10 20 ↘	12 23 ↘	13 25 ↘	13 25 ↘	13 25 ↘	13 24 ↘	13 24 ↘	13 23 ↘	12 23 ↘	13 24 ↘	13 24 ↘	13 25 ↘	14 25 ↘	14 24 ↘	13 24 ↘
Houston Pilots I - Exxon 3	9 16 ↖	9 16 ↖	9 15 ↖	9 15 ↖	9 14 ↖	8 13 ↖	8 14 ↖	9 15 ↘	10 16 ↘	13 20 ↘	15 23 ↘	17 26 ↘	17 26 ↘	17 25 ↘	17 25 ↘	17 24 ↘	16 24 ↘	16 23 ↘	16 23 ↘	16 24 ↘	16 24 ↘	16 24 ↘	15 24 ↘	15 24 ↘
Houston Pilots H - Morgans Point	9 16 ↖	9 16 ↖	9 15 ↖	9 15 ↖	9 14 ↖	8 13 ↖	8 13 ↖	8 14 ↘	9 15 ↘	13 20 ↘	15 22 ↘	17 25 ↘	17 25 ↘	17 25 ↘	17 24 ↘	17 24 ↘	16 23 ↘	15 23 ↘	15 23 ↘	16 23 ↘	15 24 ↘	15 24 ↘	15 24 ↘	15 23 ↘
Houston Pilots G - 75/76	10 17 ↖	10 16 ↖	10 16 ↖	10 16 ↖	10 15 ↖	9 14 ↖	9 14 ↖	10 15 ↘	10 16 ↘	14 20 ↘	17 24 ↘	20 26 ↘	20 28 ↘	20 28 ↘	20 28 ↘	20 28 ↘	20 26 ↘	18 25 ↘	18 26 ↘	18 26 ↘	18 26 ↘	17 26 ↘	17 26 ↘	16 25 ↘
Houston Pilots F - 63/64	10 17 ↖	10 16 ↖	10 16 ↖	10 15 ↖	9 15 ↖	9 13 ↖	9 14 ↖	9 15 ↘	10 15 ↘	14 20 ↘	17 24 ↘	20 26 ↘	20 26 ↘	20 28 ↘	20 28 ↘	20 28 ↘	20 26 ↘	18 25 ↘	18 26 ↘	18 26 ↘	18 26 ↘	17 26 ↘	17 26 ↘	16 25 ↘
Houston Pilots E - 51/52	10 16 ↖	9 16 ↖	9 15 ↖	9 15 ↖	9 14 ↖	8 13 ↖	9 13 ↖	9 14 ↘	10 15 ↘	13 20 ↘	16 23 ↘	20 26 ↘	20 28 ↘	20 28 ↘	20 29 ↘	20 28 ↘	20 28 ↘	18 26 ↘	20 26 ↘	20 28 ↘	20 28 ↘	18 28 ↘	17 26 ↘	17 25 ↘
Houston Pilots D - 37/38	9 16 ↖	9 15 ↖	9 15 ↖	8 15 ↖	8 13 ↖	8 12 ↖	8 13 ↖	9 14 ↘	10 15 ↘	13 20 ↘	16 23 ↘	20 26 ↘	20 28 ↘	20 28 ↘	20 29 ↘	20 29 ↘	20 28 ↘	20 26 ↘	20 28 ↘	20 28 ↘	20 28 ↘	18 28 ↘	17 26 ↘	17 26 ↘
Houston Pilots C - 25/26	9 15 ↖	9 15 ↖	9 15 ↖	8 14 ↖	8 13 ↖	8 12 ↖	8 13 ↖	8 14 ↘	9 14 ↘	13 20 ↘	16 23 ↘	18 26 ↘	20 28 ↘	20 29 ↘	20 29 ↘	20 29 ↘	20 29 ↘	20 28 ↘	20 28 ↘	20 29 ↘	20 28 ↘	18 28 ↘	18 26 ↘	17 26 ↘
Houston Pilots B - 11/12	9 14 ↖	8 15 ↖	8 14 ↖	8 13 ↖	8 12 ↖	7 10 ↖	8 12 ↖	8 13 ↘	8 14 ↘	8 12 ↘	12 18 ↘	15 23 ↘	17 26 ↘	18 28 ↘	20 29 ↘	20 29 ↘	20 29 ↘	18 26 ↘	18 28 ↘	18 28 ↘	18 28 ↘	18 28 ↘	17 26 ↘	17 25 ↘
Houston Pilots A - 1 & 2 Bravo	9 14 ↖	8 14 ↖	8 14 ↖	8 14 ↖	8 13 ↖	8 12 ↖	8 13 ↖	9 14 ↘	10 14 ↘	13 20 ↘	16 24 ↘	20 28 ↘	20 29 ↘	21 30 ↘	22 30 ↘	21 30 ↘	21 29 ↘	20 29 ↘	21 29 ↘	21 29 ↘	21 29 ↘	21 30 ↘	20 30 ↘	20 29 ↘

NOTE: This is automated data that may/may not agree with the official BAM thinking that's found on the daily slides.
This data should be used as a guide only.

Houston Pilots: SAT. 3/8/2025

Forecast Discussion

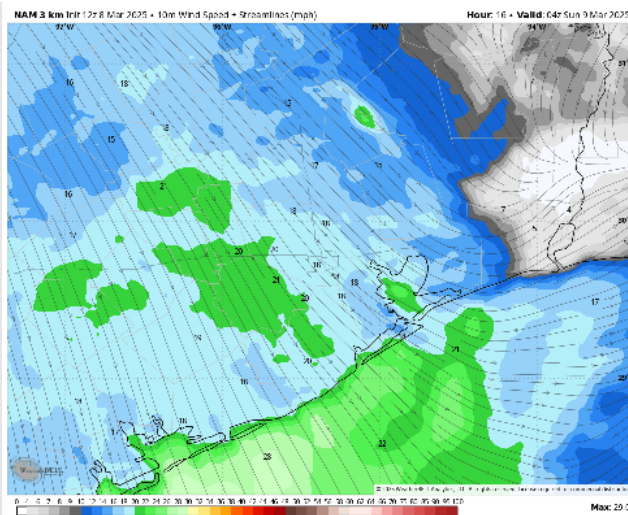
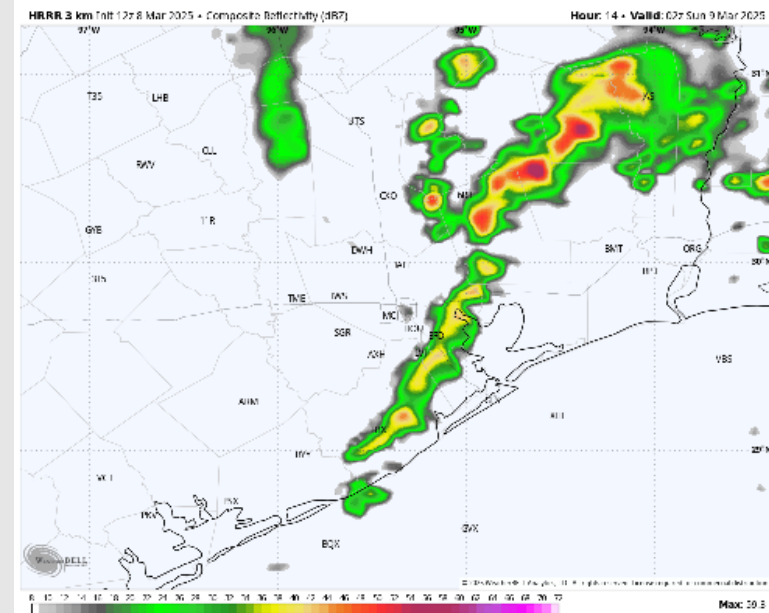
Precip: Scattered light showers in play for all Stations through 5 PM (20%). From 5 – 8 PM we can expect some dry time with a few strong/severe storms rolling in after 8 PM and clear out by 11 PM. **Main risks include gusts of 40-50 kts and large hail under strongest storms.**

Wind: Winds will be out of the SE through 9PM, before quickly shift to be out of the NW through the rest of the evening. **N of Morgan's Point:** Winds will be at 4 – 9 kts through 9 PM, increasing to 10–15 kts after that time. **S of Morgan's Point:** Winds will be at 3 – 8 kts through 10 PM, increasing to 20-25 kts after that time. **A few wind gusts of up to 25 kts will be possible for all stations N of Morgan's Point after ~9PM. Nearing midnight wind gusts may start to reach ~35 kts.**

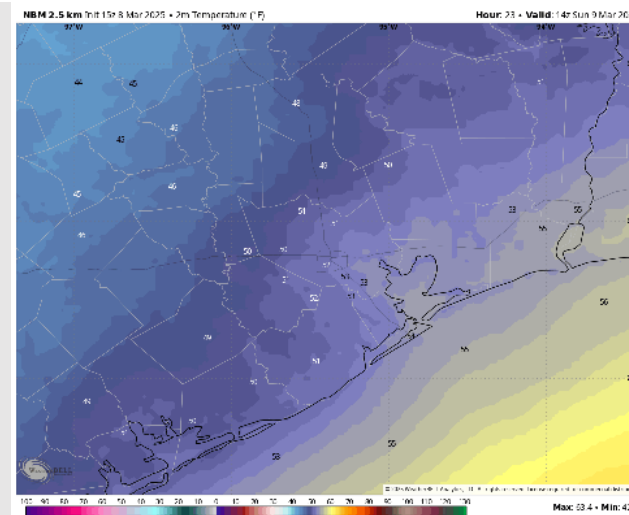
High Temps: **N of Morgan's Point:** Low 50s F. **S of Morgan's Point:** Upper 50s F.

Visibility: Sea fog continues to impact Stations S. of Morgans point for the rest of the day. Check the visibility slide above for latest details.

Precip Image: 8 PM CT



Wind Speed:
10 PM CT



Low Temps
SUN AM

Houston Pilots: SUN. 3/9/2025

Forecast Discussion

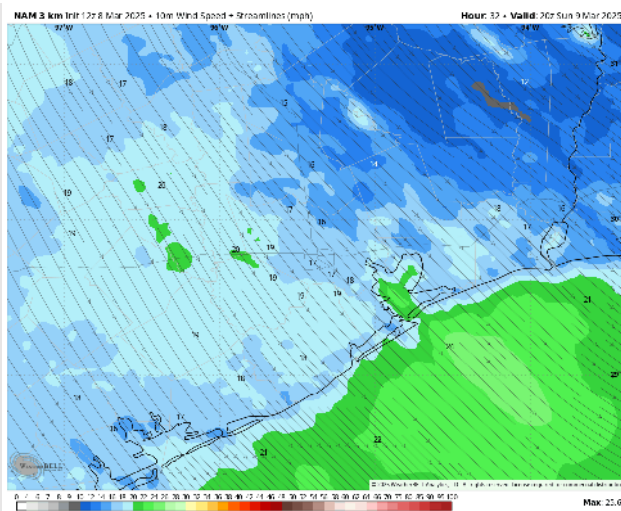
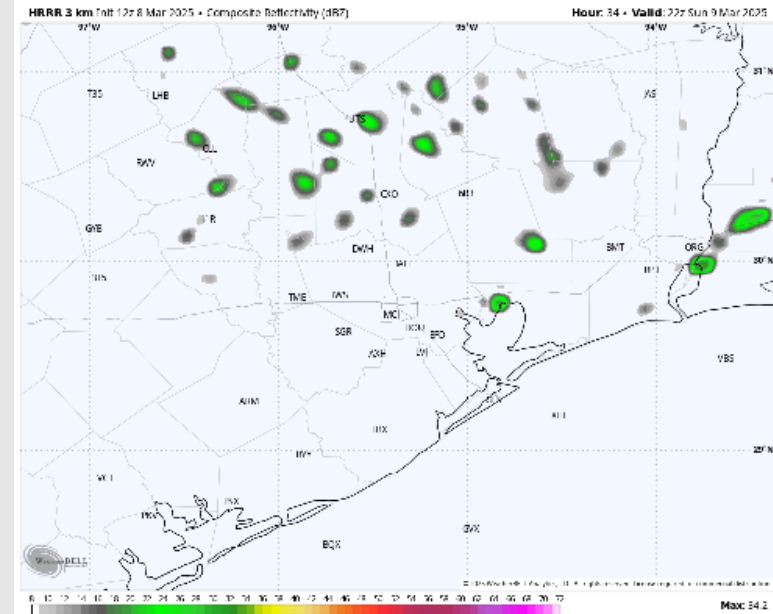
Precip: Favoring a few isolated showers to be possible (20%) from 12AM – 9AM as the front passes. A localized light shower or drizzle (20%) will be possible 3PM – 9PM.

Wind: Winds will be out of the NW for the entire day. **N of Morgan's Point:** Winds will be at 8 - 16 kts for all of Sunday. **S of Morgan's Point:** Winds will be at 15 – 21 kts for all of Sunday. **From 12AM – 4AM, wind gusts ahead of the front could reach 30 – 40 kts. Gusts of up to 25 kts will be possible for all stations through 9PM.**

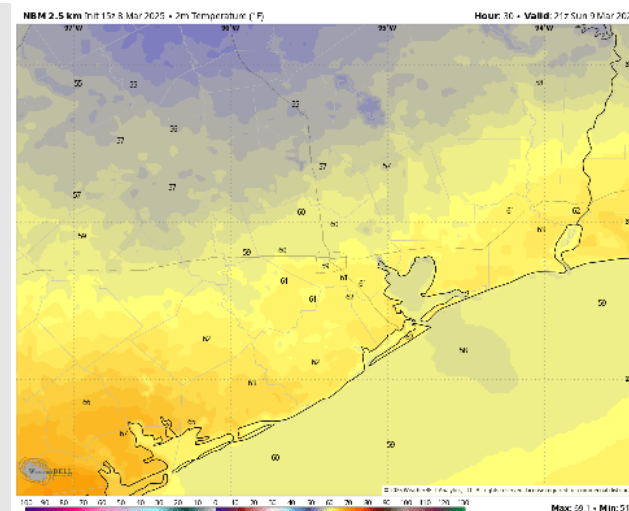
High Temps: **N of Morgan's Point:** Lower 60s F. **S of Morgan's Point:** Upper 50s F.

Visibility: No fog concerns for the day Sunday.

Precip Image: 4 PM CDT



Wind Speed:
3 PM CDT



High Temps
Sunday

Houston Pilots: MON. 3/10/2025

Forecast Discussion

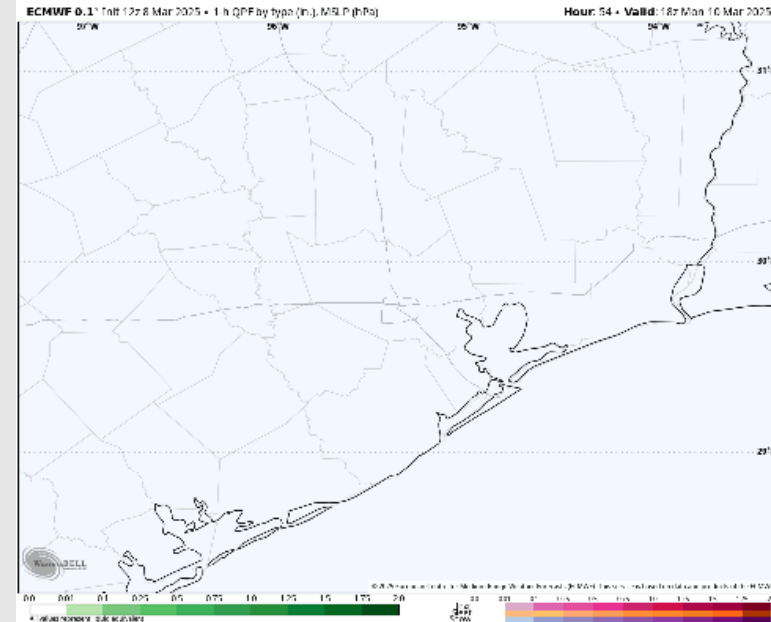
Precip: Favoring dry conditions for Monday.

Wind: Winds will remain out of the NW through 12PM before shifting to out of the SW for the remainder Monday. **N of Morgan's Point:** Winds will be at 2 – 5 kts throughout the day Monday. **S of Morgan's Point:** Winds will be at 11 - 15 kts through 10AM before becoming 4 – 9 kts for the rest of Monday. **Gusts of 20 – 25 kts will be possible for all stations through 9AM.**

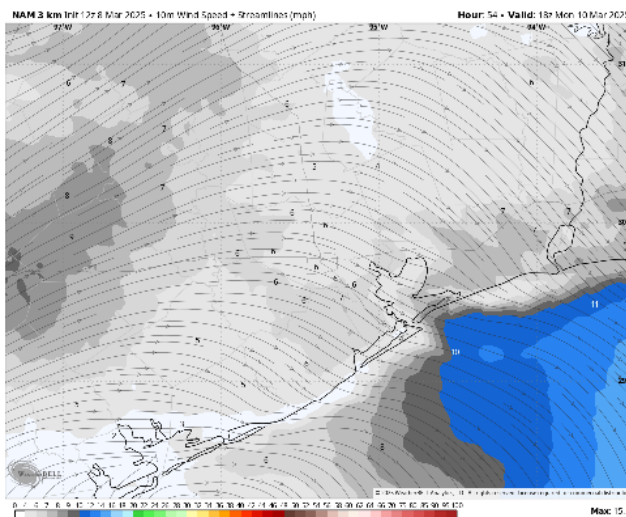
High Temps: **N of Morgan's Point:** Upper 60s/Low 70s F. **S of Morgan's Point:** Mid 60s F.

Visibility: No fog favored for Monday.

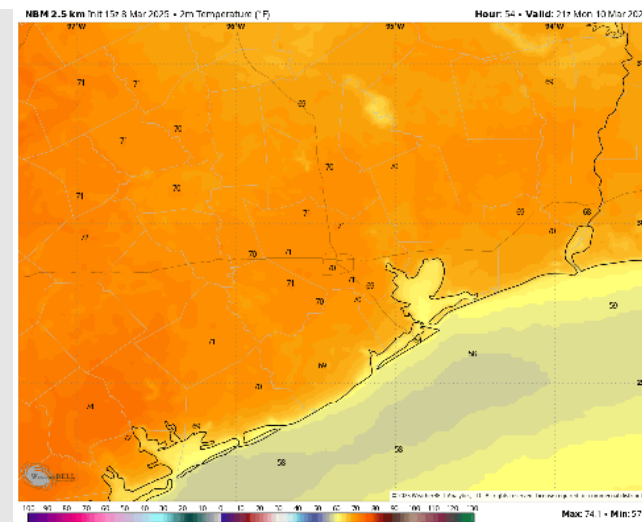
Precip Image: 2 PM CDT



Wind Speed
12 PM CDT

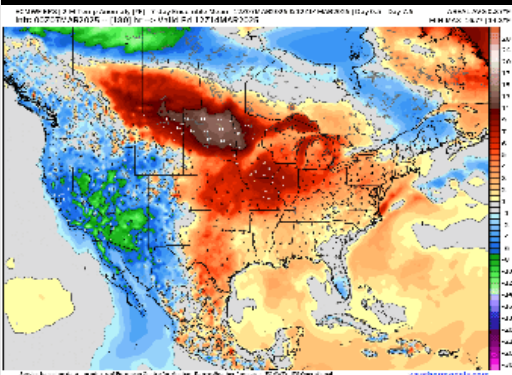


High Temps
Monday

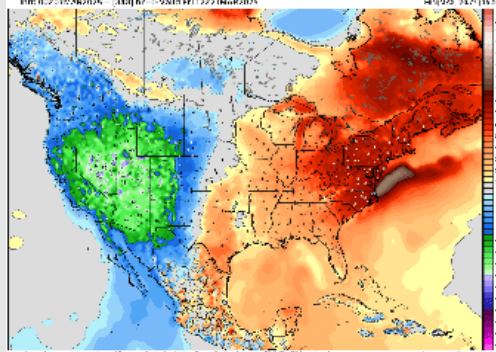


Houston Pilots: 3/8/25

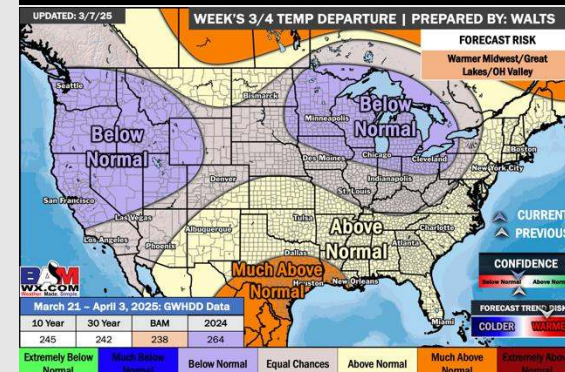
Next 7 Day Temperature Departure



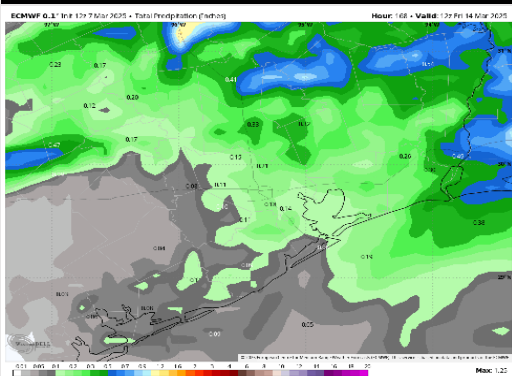
8-14 Day Temperature Departure



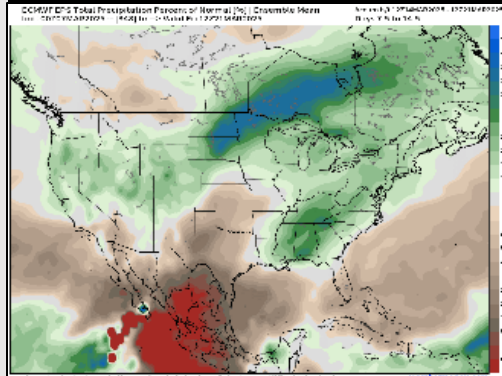
15-30 Day Temperature Departure



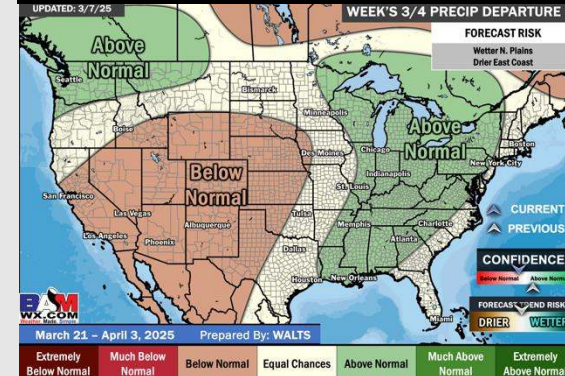
Next 7 Day Total Precipitation



8-14 Day % of Average Precip.



15-30 Day % of Average Precip.



- Temps are expected to be near normal for the next 7 days. Scattered rain chances are favored by the weekend and early next week.
- Above normal temps and well below normal rainfall are expected for week 2.
- Much above normal temperatures and below normal precipitation chances are expected for the weeks $\frac{3}{4}$ timeframe.