

Houston Pilots Forecast Package

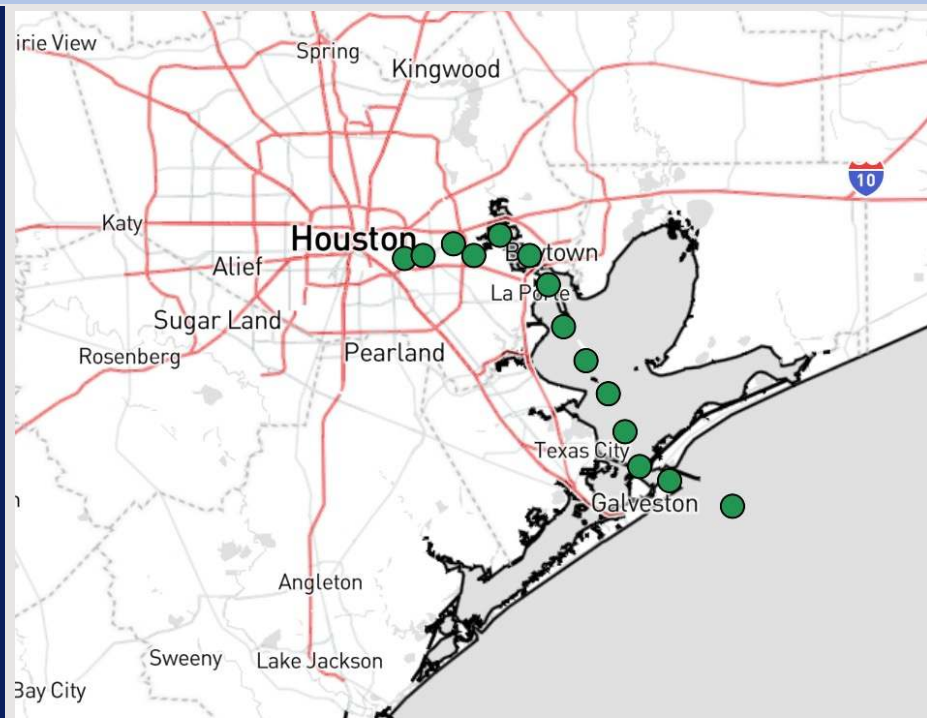


Updated: 7:45 PM CT
Friday, March 7, 2025

Forecaster: John Kemper

Weather Headlines

- **Gusty winds of at least 20 - 25 kts are favored at times for all Stations for the next 72 hours.**
- **Scattered showers return to the forecast on Saturday.**
- **Sea fog risks in play for late this PM into Saturday AM. Confidence remains below normal.**



Current Radar: 7:40 PM CT

As always, please do not hesitate to reach out to us with any forecast questions at **(317)-560-8122**. Press 1 for forecast questions.

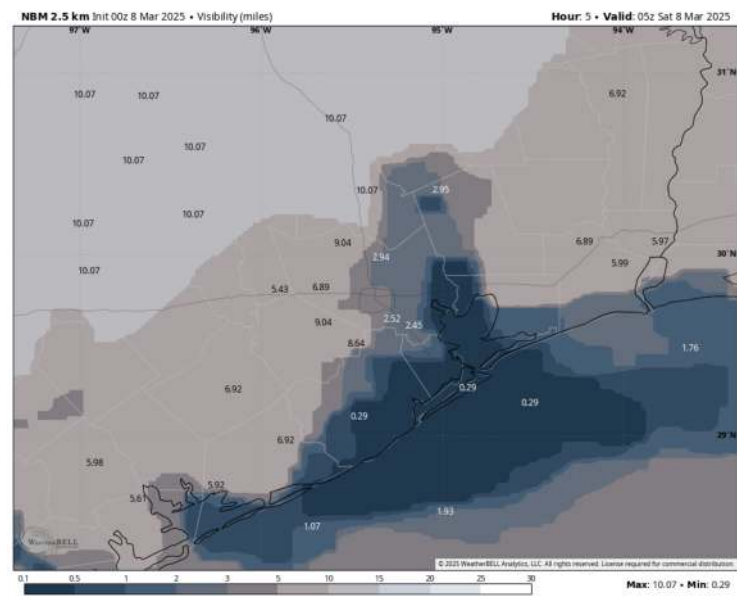
You can also access real-time forecast updates and 24/7 meteorological chat assistance on your [Clarity](#) app. Click [here](#) for login assistance.



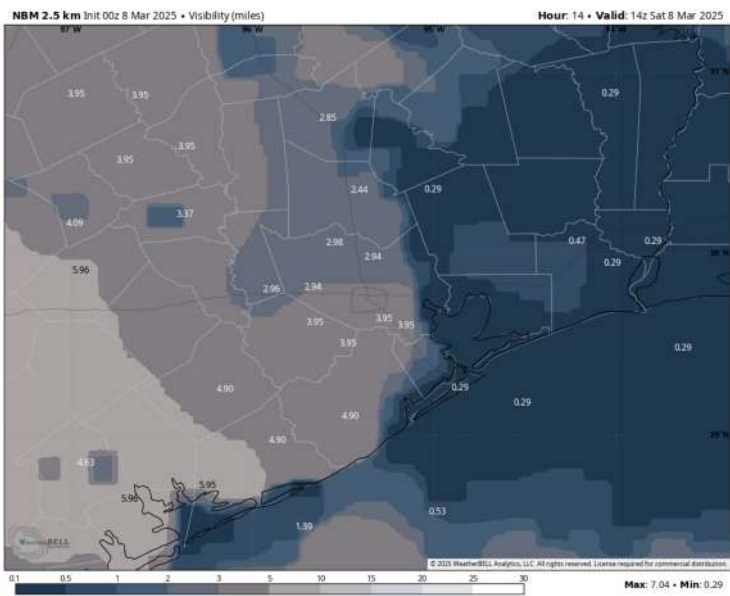
Houston Pilots Visibility Report




11 PM CST FRI VISIBILITY



8 AM CST SAT VISIBILITY



Confidence



TIMEFRAME DISCUSSED	THREAT
9 PM FRI - 9 AM SAT	Medium

Stations S. of Morgan's Point: Confidence has slightly increased in timing for this event, with patchy sea fog gradually increasing in potential after 9PM for the Boarding Station and 11/12. By 10-11PM, patchy sea fog will fill into the bay, becoming widespread by 12AM. Visibilities of less than 1 mile will be favored.

Stations N. of Morgan's Point: Patchy sea fog will creep N of Morgan's Point by 12 AM with visibilities of less than 1 mile at times. The best potential to see localized visibilities of less than ½ a mile will be between 2AM – 6AM.

A few scattered showers working across the area throughout the morning after 4AM may aid in keeping this risk patchier in nature.

By 9 AM, anticipating fog to clear out for all stations N of Station 11/12. The Boarding Station and Station 11/12 is at risk for fog lingering through the evening SAT, clearing out early SUN AM as the front passes. Confidence on fog lingering at the Boarding Station is low at this time.

Houston Pilots Extended Range Visibility Report



Monday 3/10/25

No fog concerns for Monday.

Forecast Confidence



Wednesday 3/12/25

No fog concerns for Wednesday.

Forecast Confidence



Tuesday 3/11/25

No fog concerns for Tuesday.

Forecast Confidence



Chance for Fog

Monday AM	Unlikely
Monday PM	Unlikely
Tuesday AM	Unlikely
Tuesday PM	Unlikely
Wednesday AM	Unlikely
Wednesday PM	Unlikely

Houston Pilots Visibility Chart (miles)



Forecast Confidence

Above
Normal

Below
Normal

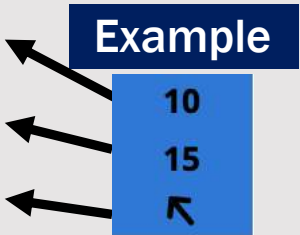
Visibility	Fri 3 pm	Fri 4 pm	Fri 5 pm	Fri 6 pm	Fri 7 pm	Fri 8 pm	Fri 9 pm	Fri 10 pm	Fri 11 pm	Sat 12 am	Sat 1 am	Sat 2 am	Sat 3 am	Sat 4 am	Sat 5 am	Sat 6 am	Sat 7 am	Sat 8 am	Sat 9 am	Sat 10 am	Sat 11 am	Sat 12 pm	Sat 1 pm	Sat 2 pm
Houston Pilots N - 610 Bridge	10	10	10	10	10	10	10	9	7.9	6.9	5.9	2.9	2	3.9	3.9	3.9	3.9	2.9	2.9	3.9	5.9	6.9	9	9
Houston Pilots M - Kinder 1	10	10	10	10	10	10	10	9	7.9	6.9	5.9	2.9	2	3.9	3.9	3.9	3.9	2.9	2.9	3.9	5.9	6.9	9	10
Houston Pilots L - Greens Bayou	10	10	10	10	10	10	10	10	9	6.9	5.9	1.1	0.8	2.5	2	2	2.5	2	2.5	3.9	5.9	6.9	9	9
Houston Pilots K - Shell Crude	10	10	10	10	10	10	10	10	9	6.9	6.9	1.1	0.8	2.5	2	2	2	2	2.5	3.9	5.9	6.9	9	10
Houston Pilots J - Lynchburg Ferries	10	10	10	10	10	10	10	10	9	6.9	0.5	0.5	0.3	0.8	0.5	0.5	0.5	0.5	1.1	2.9	4.9	6.9	7.9	9
Houston Pilots I - Exxon 3	10	10	10	10	10	10	10	10	9	2.5	0.5	0.3	0.3	0.3	0.3	0.3	0.3	0.3	0.3	2	3.9	4.9	6.9	7.9
Houston Pilots H - Morgans Point	10	10	10	10	10	10	10	10	9	0.5	0.5	0.3	0.3	0.3	0.3	0.3	0.3	0.3	0.3	1.6	3.9	4.9	6.9	7.9
Houston Pilots G - 75/76	10	10	10	10	10	10	10	9	0.5	0.5	0.5	0.3	0.3	0.3	0.3	0.3	0.3	0.3	0.3	1.6	2.9	4.9	5	4
Houston Pilots F - 63/64	10	10	10	10	10	10	10	9	0.5	0.5	0.5	0.3	0.3	0.3	0.3	0.3	0.3	0.3	0.3	1.6	2.9	4.9	2	1.6
Houston Pilots E - 51/52	10	10	10	10	10	10	10	10	0.5	0.5	0.5	0.3	0.3	0.3	0.3	0.3	0.3	0.3	0.3	1.6	2.9	3.9	0.1	0.1
Houston Pilots D - 37/38	10	10	10	10	10	10	10	10	0.5	0.5	0.5	0.3	0.3	0.3	0.3	0.3	0.3	0.3	0.3	1.6	2.9	3.9	0.1	0.1
Houston Pilots C - 25/26	10	10	10	10	10	10	10	10	2	1.6	0.5	0.3	0.3	0.3	0.3	0.3	0.3	0.3	0.3	1.6	2.9	3.9	0.1	0.1
Houston Pilots B - 11/12	10	10	10	10	10	10	10	10	2	0.5	0.5	0.3	0.3	0.3	0.3	0.3	0.3	0.3	0.3	1.6	2.9	3.9	0.1	0.1
Houston Pilots A - 1 & 2 Bravo	10	10	10	10	9	10	10	6.9	3.9	0.5	0.5	0.3	0.3	0.3	0.3	0.3	0.3	0.3	0.3	1.1	2.9	3.9	0.1	1.6

NOTE: This is automated data that may/may not agree with the official BAM thinking that's found on the daily slides or special visibility report slides. This data should be used as a guide only

Houston Pilots Wind Chart



Sustained wind 10 Knots
Gusts 15 Knots
Wind from the SE



Wind	Fri 3 pm	Fri 4 pm	Fri 5 pm	Fri 6 pm	Fri 7 pm	Fri 8 pm	Fri 9 pm	Fri 10 pm	Fri 11 pm	Sat 12 am	Sat 1 am	Sat 2 am	Sat 3 am	Sat 4 am	Sat 5 am	Sat 6 am	Sat 7 am	Sat 8 am	Sat 9 am	Sat 10 am	Sat 11 am	Sat 12 pm	Sat 1 pm	Sat 2 pm
Houston Pilots N - 610 Bridge	12	12	10	10	9	8	8	7	6	6	6	6	5	3	3	3	3	3	5	6	6	7	8	8
	23	22	22	21	18	17	16	14	13	13	12	10	10	9	8	7	7	8	9	10	13	15	16	16
	↗	↗	↗	↗	↗	↗	↗	↗	↗	↗	↗	↗	↗	↗	↗	↗	↗	↗	↗	↗	↗	↗	↗	
Houston Pilots M - Kinder 1	12	12	10	10	9	8	8	7	6	6	6	5	5	3	3	3	3	3	5	6	6	7	8	8
	23	22	22	21	18	17	15	14	13	13	12	10	10	9	8	7	7	8	9	10	12	15	16	16
	↗	↗	↗	↗	↗	↗	↗	↗	↗	↗	↗	↗	↗	↗	↗	↗	↗	↗	↗	↗	↗	↗	↗	
Houston Pilots L - Greens Bayou	12	10	10	10	9	8	8	6	6	6	6	5	5	3	3	3	3	3	5	6	6	7	8	8
	23	22	22	21	18	17	15	13	13	12	12	10	9	8	8	7	7	8	9	10	12	15	16	15
	↗	↗	↗	↗	↗	↗	↗	↗	↗	↗	↗	↗	↗	↗	↗	↗	↗	↗	↗	↗	↗	↗	↗	
Houston Pilots K - Shell Crude	12	10	10	10	9	8	8	6	6	6	6	5	5	3	3	3	3	3	3	6	6	7	8	8
	22	22	22	21	18	17	15	13	13	12	12	10	9	8	8	7	7	8	9	10	12	14	16	15
	↗	↗	↗	↗	↗	↗	↗	↗	↗	↗	↗	↗	↗	↗	↗	↗	↗	↗	↗	↗	↗	↗	↗	
Houston Pilots J - Lynchburg Ferries	12	10	10	10	9	8	7	6	6	6	6	5	3	3	3	3	3	3	3	6	6	7	8	8
	22	22	22	21	18	17	15	13	12	12	10	10	9	8	7	7	7	7	8	9	12	14	15	15
	↗	↗	↗	↗	↗	↗	↗	↗	↗	↗	↗	↗	↗	↗	↗	↗	↗	↗	↗	↗	↗	↗	↗	
Houston Pilots I - Exxon 3	13	13	13	13	13	10	10	9	8	8	8	7	6	6	6	5	5	6	6	6	7	8	8	8
	22	22	22	21	20	17	16	14	13	13	12	12	10	9	8	8	7	8	9	10	12	14	16	15
	↗	↗	↗	↗	↗	↗	↗	↗	↗	↗	↗	↗	↗	↗	↗	↗	↗	↗	↗	↗	↗	↗	↗	
Houston Pilots H - Morgans Point	13	13	13	13	12	10	10	8	8	8	8	7	6	6	6	5	5	5	6	6	7	8	8	8
	22	22	22	21	18	17	15	13	13	12	12	10	10	9	8	8	7	8	9	10	12	14	16	15
	↗	↗	↗	↗	↗	↗	↗	↗	↗	↗	↗	↗	↗	↗	↗	↗	↗	↗	↗	↗	↗	↗	↗	
Houston Pilots G - 75/76	14	14	14	14	13	12	10	10	9	9	8	8	8	7	6	6	6	6	6	7	8	8	9	9
	23	22	22	21	20	17	16	14	14	13	13	12	12	10	9	8	8	9	10	12	13	15	16	16
	↗	↗	↗	↗	↗	↗	↗	↗	↗	↗	↗	↗	↗	↗	↗	↗	↗	↗	↗	↗	↗	↗	↗	
Houston Pilots F - 63/64	13	13	13	13	13	12	10	9	9	9	8	8	8	7	6	6	6	6	7	7	8	8	9	9
	23	22	22	21	18	17	16	14	14	13	13	13	12	10	9	9	8	9	10	12	13	15	16	16
	↗	↗	↗	↗	↗	↗	↗	↗	↗	↗	↗	↗	↗	↗	↗	↗	↗	↗	↗	↗	↗	↗	↗	
Houston Pilots E - 51/52	13	13	13	13	13	10	10	9	9	9	9	8	8	7	6	6	6	6	7	7	8	8	9	9
	22	21	20	20	17	16	15	14	13	14	13	13	12	10	9	9	9	9	10	12	13	14	16	16
	↗	↗	↗	↗	↗	↗	↗	↗	↗	↗	↗	↗	↗	↗	↗	↗	↗	↗	↗	↗	↗	↗	↗	
Houston Pilots D - 37/38	13	13	13	12	12	10	10	9	9	8	9	8	8	7	6	6	6	6	7	7	8	8	9	9
	21	21	20	18	16	16	15	14	13	13	13	12	12	10	9	9	9	9	10	12	13	14	16	15
	↗	↗	↗	↗	↗	↗	↗	↗	↗	↗	↗	↗	↗	↗	↗	↗	↗	↗	↗	↗	↗	↗	↗	
Houston Pilots C - 25/26	13	12	12	12	10	10	10	9	8	8	8	8	8	7	6	6	6	6	6	7	8	8	9	9
	20	20	18	17	16	16	15	14	13	14	13	13	12	10	9	9	9	9	10	10	13	14	15	15
	↗	↗	↗	↗	↗	↗	↗	↗	↗	↗	↗	↗	↗	↗	↗	↗	↗	↗	↗	↗	↗	↗	↗	
Houston Pilots B - 11/12	12	10	10	10	10	9	9	8	8	8	8	8	7	6	6	6	6	6	6	7	8	8	9	9
	18	17	16	16	15	15	14	13	13	13	13	13	12	10	9	9	9	9	10	10	12	14	15	14
	↗	↗	↗	↗	↗	↗	↗	↗	↗	↗	↗	↗	↗	↗	↗	↗	↗	↗	↗	↗	↗	↗	↗	
Houston Pilots A - 1 & 2 Bravo	10	10	10	10	10	10	10	10	10	10	10	9	8	8	7	7	7	7	8	8	8	9	9	8
	17	17	16	16	16	16	16	15	15	15	15	14	13	12	10	10	10	10	12	13	13	14	15	14
	↗	↗	↗	↗	↗	↗	↗	↗	↗	↗	↗	↗	↗	↗	↗	↗	↗	↗	↗	↗	↗	↗	↗	

NOTE: This is automated data that may/may not agree with the official BAM thinking that's found on the daily slides.
This data should be used as a guide only.

Houston Pilots: FRI. 3/7/2025

Forecast Discussion

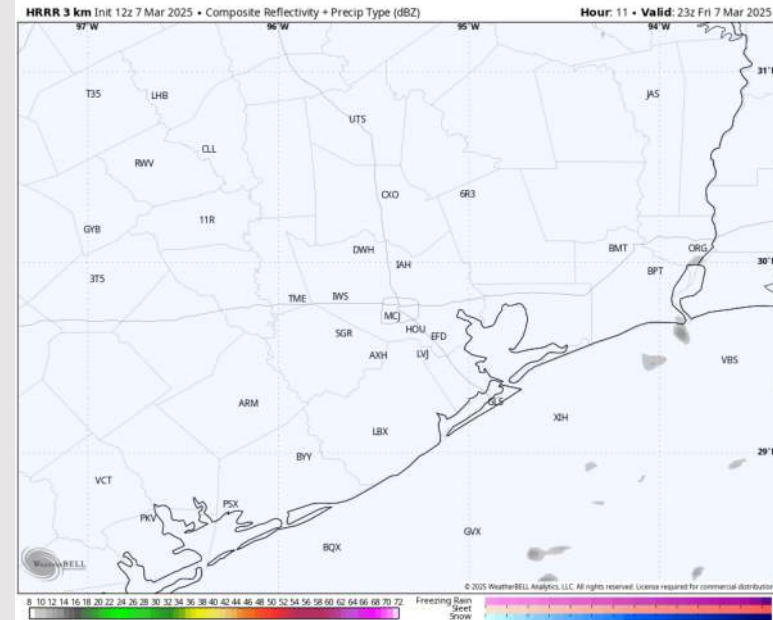
Precip: Favoring dry conditions for the rest of today.

Wind: Winds will remain out of the SSE throughout the rest of today. **N of Morgan's Point:** Winds will be at 8 – 13 kts for all of the PM. **S of Morgan's Point:** Winds will be at 5 - 10 kts for the entire day. **Gusts of 20 – 25 kts will be possible for all stations through 5PM.**

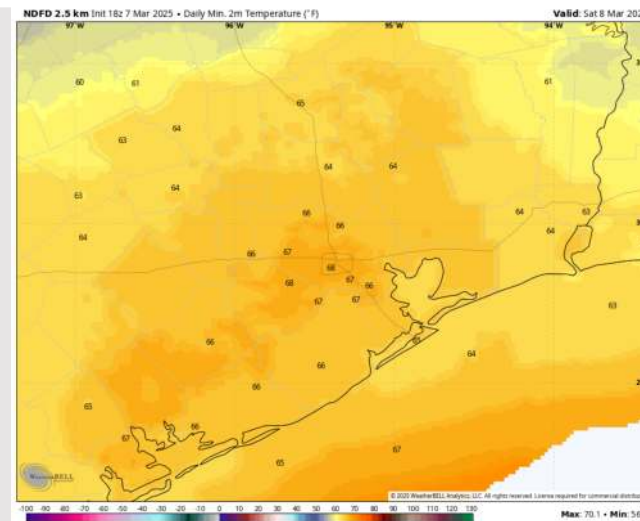
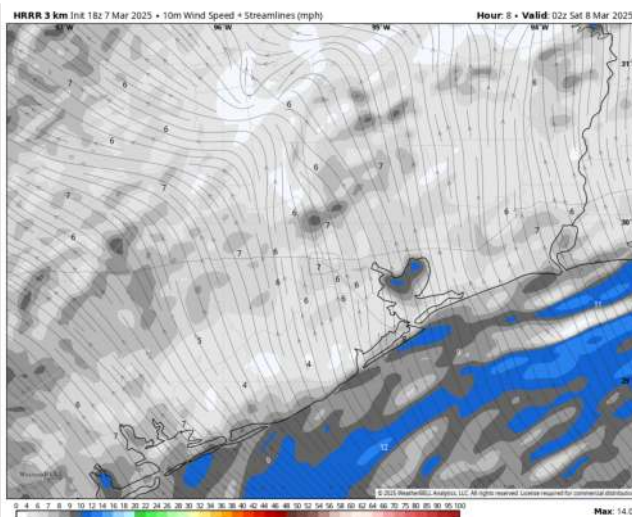
Low Temps: **N of Morgan's Point:** Mid 60s F. **S of Morgan's Point:** Low 60s F.

Visibility: Watching for sea fog development late this evening with the risk continuing into SAT AM.

Precip Image: 5 PM CT



Wind Speed
8 PM CT



Low Temps
SAT AM

Houston Pilots: SAT. 3/8/2025

Forecast Discussion

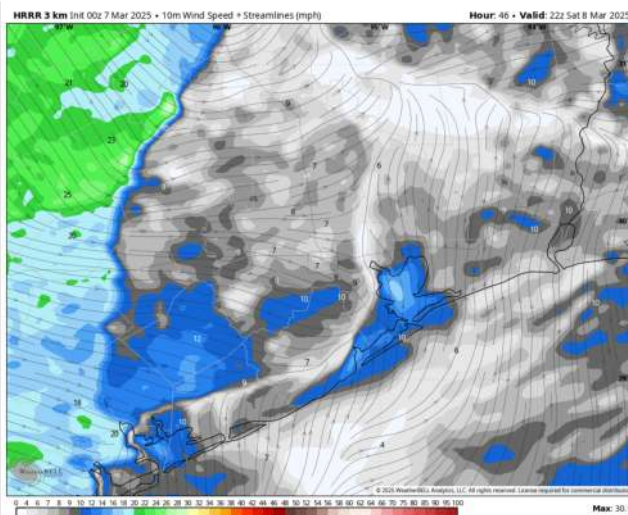
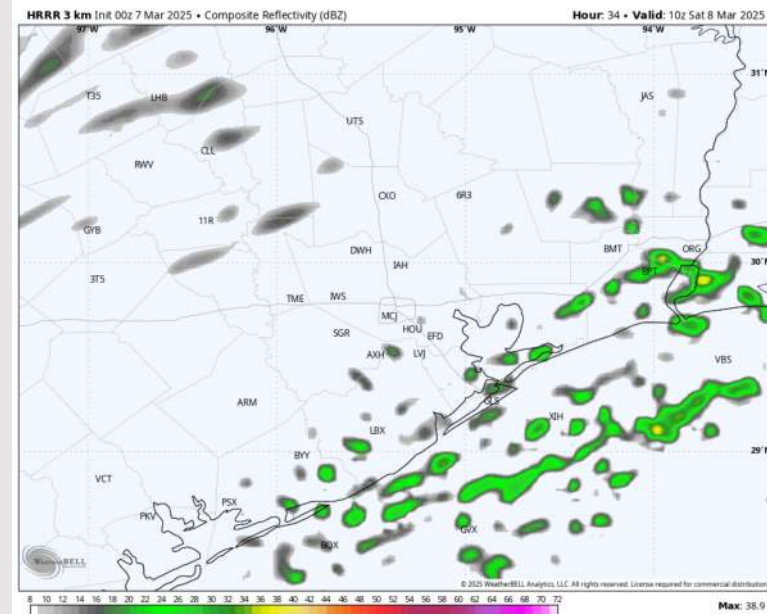
Precip: Scattered light showers in play for all Stations after 4 AM (30%). Greatest coverage is favored from 12PM to 7PM (50%).

Wind: Winds will be out of the SE through 6 AM, before shifting out of the E/SE. Winds will then quickly shift to be out of the NW after 7PM. **N of Morgan's Point:** Winds will be at 2 – 7 kts through 9 PM, increasing to 10–15 kts after that time. **S of Morgan's Point:** Winds will be at 3 – 8 kts through 10 PM, increasing to 20-25 kts after that time. **A few wind gusts of up to 25 kts will be possible for all stations N of Morgan's Point after ~9PM.**

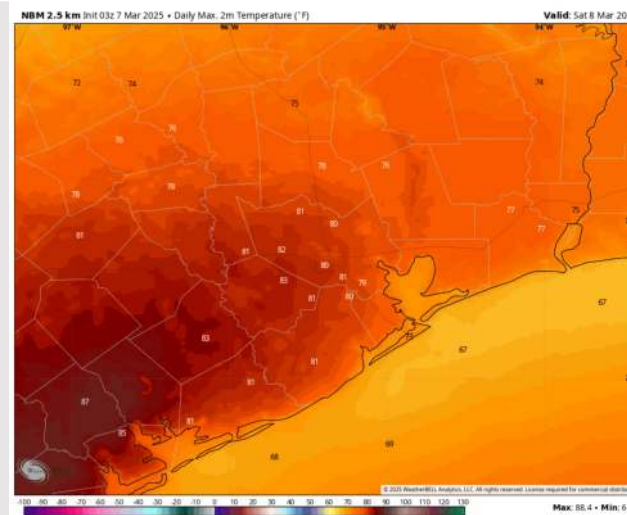
High Temps: **N of Morgan's Point:** Upper 70s / Near 80 F. **S of Morgan's Point:** Low 70s F.

Visibility: Watching for sea-fog risks SAT AM to impact all Stations. Confidence on this threat is just below normal.

Precip Image: 5 AM CT



Wind Speed:
4 PM CT



High Temps
Saturday

Houston Pilots: SUN. 3/9/2025

Forecast Discussion

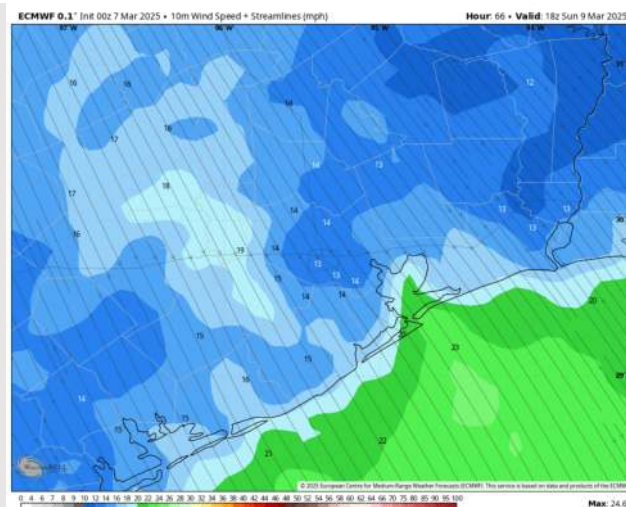
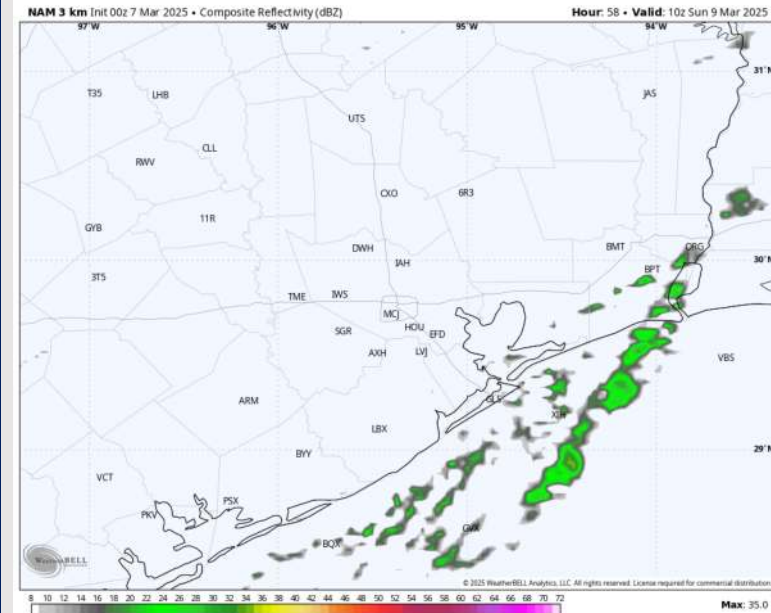
Precip: Favoring a few isolated showers to be possible (20%) from 3AM – 9AM before dry conditions will be favored the rest of the day.

Wind: Winds will be out of the NW for the entire day. **N of Morgan's Point:** Winds will be at 6 - 10 kts for all of Sunday. **S of Morgan's Point:** Winds will be at 8 – 13 kts for all of Sunday, with winds of 12 – 16 kts for the Boarding Station and 11/12 for the entire day. **Gusts of up to 25 kts will be possible for all stations from 9AM for the remainder of the day.**

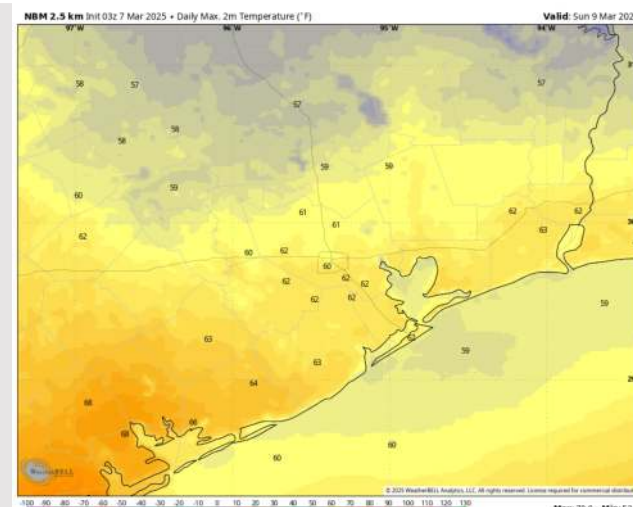
High Temps: **N of Morgan's Point:** Lower 60s F. **S of Morgan's Point:** Upper 50s F.

Visibility: No fog concerns for Sunday

Precip Image: 5 AM CT



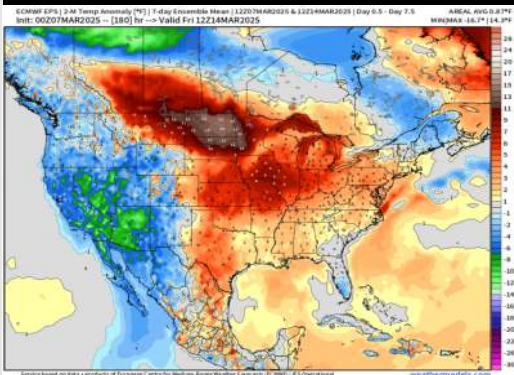
Wind Speed:
12 PM CT



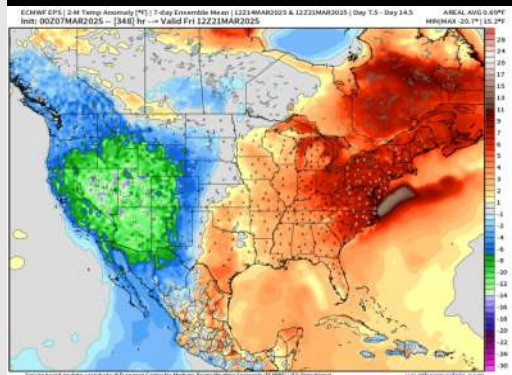
High Temps
Sunday

Houston Pilots: 3/6/25

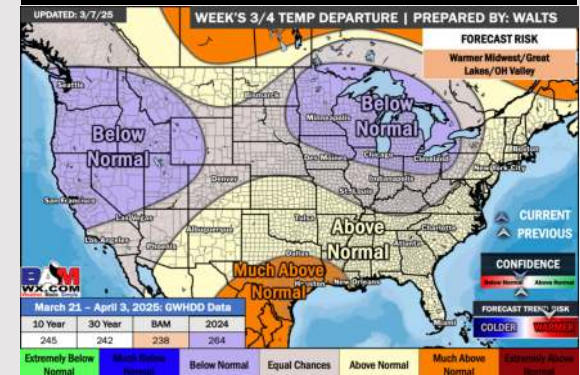
Next 7 Day Temperature Departure



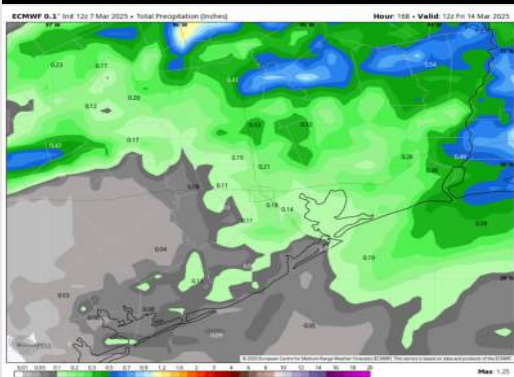
8-14 Day Temperature Departure



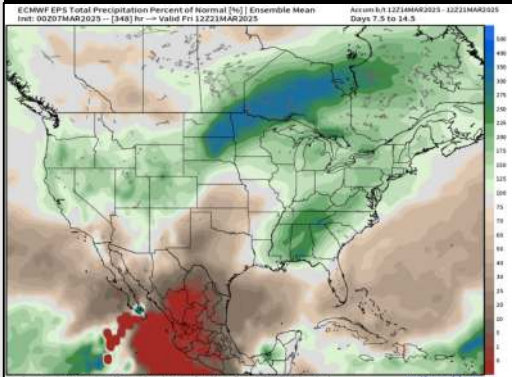
15-30 Day Temperature Departure



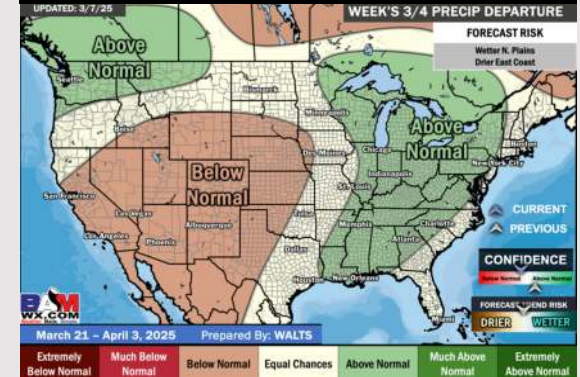
Next 7 Day Total Precipitation



8-14 Day Total % of Average Precip.



15-30 Day % of Average Precip.



- Temps are expected to be near normal for the next 7 days. Scattered rain chances are favored by the weekend and early next week.
- Above normal temps and well below normal rainfall are expected for week 2.
- Much above normal temperatures and below normal precipitation chances are expected for the weeks $\frac{3}{4}$ timeframe.