

Houston Pilots Forecast Package



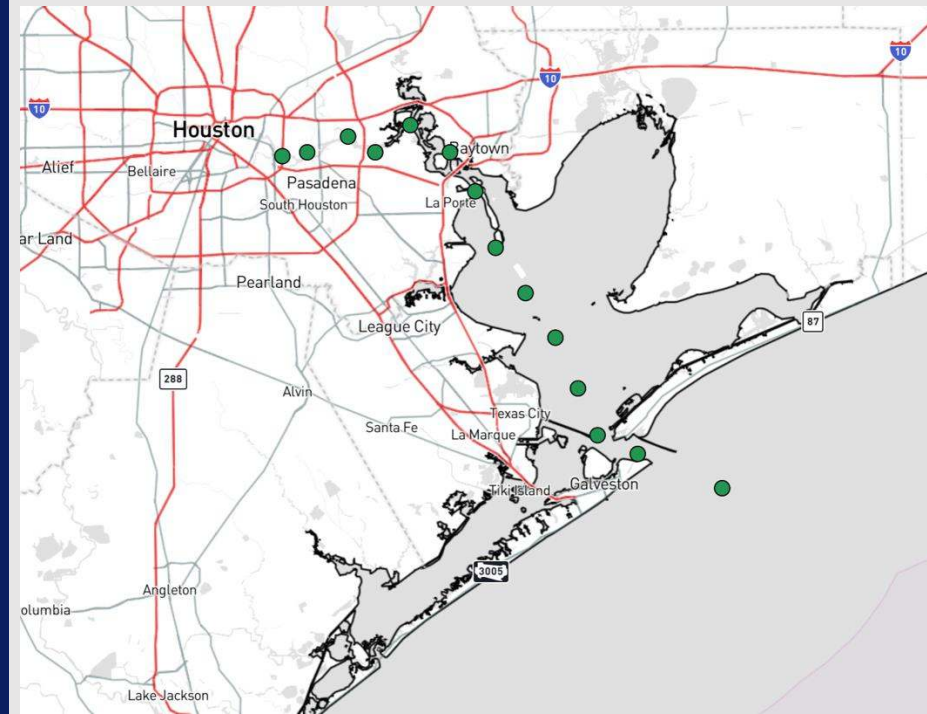
Updated: 1:10 PM CT

Thursday, March 6, 2025

Forecaster: Hope Kleitsch

Weather Headlines

- **Gusty winds of at least 20 - 25 kts are favored at times for all Stations for the next 72 hours.**
- **Dry conditions are favored over the next 48 hours, with scattered showers returning on Saturday.**
- **Low-end fog risks in play for Saturday AM. Confidence remains below normal.**



Current Radar: 1:06 PM CT

As always, please do not hesitate to reach out to us with any forecast questions at **(317)-560-8122**. Press **1** for forecast questions.

You can also access real-time forecast updates and 24/7 meteorological chat assistance on your **Clarity** app. Click [here](#) for login assistance.



Houston Pilots Extended Range Visibility Report



Sunday 3/9/25

No fog concerns for Sunday.

Forecast Confidence



Tuesday 3/11/25

No fog concerns for Tuesday.

Forecast Confidence



Monday 3/10/25

No fog concerns for Monday.

Forecast Confidence



Chance for Fog

Sunday AM	Unlikely
Sunday PM	Unlikely
Monday AM	Unlikely
Monday PM	Unlikely
Tuesday AM	Unlikely
Tuesday PM	Unlikely

Houston Pilots Visibility Chart (miles)



Forecast Confidence



Visibility	Thu 2 pm	Thu 3 pm	Thu 4 pm	Thu 5 pm	Thu 6 pm	Thu 7 pm	Thu 8 pm	Thu 9 pm	Thu 10 pm	Thu 11 pm	Fri 12 am	Fri 1 am	Fri 2 am	Fri 3 am	Fri 4 am	Fri 5 am	Fri 6 am	Fri 7 am	Fri 8 am	Fri 9 am	Fri 10 am	Fri 11 am	Fri 12 pm	Fri 1 pm
Houston Pilots N - 610 Bridge	10	10	10	10	10	10	10	10	10	10	10	10	10	10	10	10	10	10	9	10	10	10	10	10
Houston Pilots M - Kinder 1	10	10	10	10	10	10	10	10	10	10	10	10	10	10	10	10	10	10	9	10	10	10	10	10
Houston Pilots L - Greens Bayou	10	10	10	10	10	10	10	10	10	10	10	10	10	10	10	10	10	10	9	10	10	10	10	10
Houston Pilots K - Shell Crude	10	10	10	10	10	10	10	10	10	10	10	10	10	10	10	10	10	10	9	10	10	10	10	10
Houston Pilots J - Lynchburg Ferries	10	10	10	10	10	10	10	10	10	10	10	10	10	10	10	10	10	10	9	10	10	10	10	10
Houston Pilots I - Exxon 3	10	10	10	10	10	10	10	10	10	10	10	10	10	10	10	10	10	10	9	10	10	10	10	10
Houston Pilots H - Morgans Point	10	10	10	10	10	10	10	10	10	10	10	10	10	10	10	10	10	10	10	10	10	10	10	10
Houston Pilots G - 75/76	10	10	10	10	10	10	10	10	10	10	10	10	10	10	10	10	10	10	10	10	10	10	10	10
Houston Pilots F - 63/64	10	10	10	10	10	10	10	10	10	10	10	10	10	10	10	10	10	10	10	10	10	10	10	10
Houston Pilots E - 51/52	10	10	10	10	10	10	10	10	10	10	10	10	10	10	10	10	10	10	10	10	10	10	10	10
Houston Pilots D - 37/38	10	10	10	10	10	10	10	10	10	10	10	10	10	10	10	10	10	10	10	10	10	10	10	9
Houston Pilots C - 25/26	10	10	10	10	10	10	10	10	10	10	10	10	10	10	10	10	10	10	10	10	10	10	10	9
Houston Pilots B - 11/12	10	10	10	10	10	10	10	10	10	10	10	10	10	10	10	10	10	10	10	10	10	10	10	9
Houston Pilots A - 1 & 2 Bravo	10	10	10	10	10	10	10	10	10	10	10	10	10	10	10	10	10	10	10	10	10	10	10	8

NOTE: This is automated data that may/may not agree with the official BAM thinking that's found on the daily slides or special visibility report slides. This data should be used as a guide only

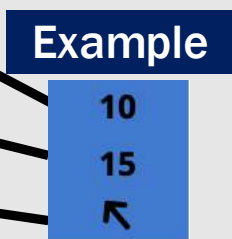
Houston Pilots Wind Chart



Forecast Confidence



Sustained wind 10 Knots
Gusts 15 Knots
Wind from the SE



Wind	Thu 2 pm	Thu 3 pm	Thu 4 pm	Thu 5 pm	Thu 6 pm	Thu 7 pm	Thu 8 pm	Thu 9 pm	Thu 10 pm	Thu 11 pm	Fri 12 am	Fri 1 am	Fri 2 am	Fri 3 am	Fri 4 am	Fri 5 am	Fri 6 am	Fri 7 am	Fri 8 am	Fri 9 am	Fri 10 am	Fri 11 am	Fri 12 pm	Fri 1 pm
Houston Pilots N - 610 Bridge	10 22 ↖	12 23 ↖	13 23 ↖	13 24 ↖	13 23 ↖	12 23 ↖	10 21 ↖	9 20 ↖	8 18 ↖	8 17 ↖	8 17 ↖	8 17 ↖	8 17 ↖	7 17 ↖	7 16 ↖	6 15 ↖	6 13 ↖	6 12 ↖	6 14 ↖	7 16 ↖	8 17 ↖	10 20 ↖	12 22 ↖	12 24 ↖
Houston Pilots M - Kinder 1	10 21 ↖	12 22 ↖	13 23 ↖	13 24 ↖	13 23 ↖	12 23 ↖	10 21 ↖	9 20 ↖	8 18 ↖	8 17 ↖	8 17 ↖	8 17 ↖	8 17 ↖	7 17 ↖	7 16 ↖	6 15 ↖	6 13 ↖	6 12 ↖	6 14 ↖	7 16 ↖	8 17 ↖	10 20 ↖	12 22 ↖	12 24 ↖
Houston Pilots L - Greens Bayou	10 21 ↖	12 22 ↖	13 23 ↖	13 24 ↖	12 23 ↖	10 22 ↖	10 21 ↖	9 20 ↖	8 17 ↖	8 17 ↖	8 17 ↖	8 17 ↖	8 17 ↖	7 16 ↖	7 16 ↖	6 15 ↖	6 13 ↖	6 12 ↖	6 14 ↖	7 15 ↖	8 17 ↖	10 20 ↖	10 22 ↖	12 23 ↖
Houston Pilots K - Shell Crude	10 21 ↖	12 22 ↖	13 23 ↖	13 23 ↖	12 23 ↖	10 22 ↖	10 21 ↖	9 20 ↖	8 17 ↖	8 17 ↖	8 17 ↖	8 17 ↖	8 17 ↖	7 16 ↖	7 16 ↖	6 15 ↖	6 13 ↖	6 12 ↖	6 14 ↖	7 15 ↖	8 17 ↖	10 20 ↖	10 22 ↖	12 23 ↖
Houston Pilots J - Lynchburg Ferries	10 20 ↖	12 21 ↖	13 22 ↖	13 23 ↖	12 23 ↖	10 22 ↖	10 20 ↖	9 18 ↖	8 17 ↖	8 17 ↖	8 17 ↖	8 17 ↖	7 17 ↖	7 16 ↖	7 16 ↖	6 14 ↖	6 13 ↖	5 12 ↖	6 14 ↖	7 15 ↖	8 17 ↖	10 20 ↖	10 22 ↖	12 22 ↖
Houston Pilots I - Exxon 3	12 20 ↖	13 21 ↖	14 22 ↖	15 23 ↖	15 23 ↖	14 22 ↖	13 21 ↖	13 20 ↖	12 18 ↖	12 18 ↖	12 17 ↖	12 17 ↖	10 17 ↖	10 17 ↖	10 17 ↖	9 15 ↖	8 14 ↖	8 13 ↖	8 14 ↖	9 15 ↖	10 17 ↖	12 20 ↖	13 21 ↖	13 22 ↖
Houston Pilots H - Morgans Point	12 21 ↖	13 21 ↖	14 22 ↖	15 23 ↖	14 23 ↖	14 22 ↖	13 21 ↖	13 20 ↖	13 20 ↖	13 18 ↖	12 17 ↖	12 17 ↖	10 17 ↖	10 17 ↖	10 17 ↖	9 15 ↖	8 14 ↖	8 13 ↖	8 14 ↖	8 15 ↖	10 17 ↖	10 18 ↖	13 21 ↖	13 22 ↖
Houston Pilots G - 75/76	13 22 ↖	14 23 ↖	15 24 ↖	15 24 ↖	16 24 ↖	15 23 ↖	15 22 ↖	15 21 ↖	14 21 ↖	14 21 ↖	14 20 ↖	13 20 ↖	13 20 ↖	13 20 ↖	12 20 ↖	10 17 ↖	10 16 ↖	9 15 ↖	9 15 ↖	10 16 ↖	10 17 ↖	12 20 ↖	13 22 ↖	13 23 ↖
Houston Pilots F - 63/64	13 22 ↖	14 23 ↖	15 23 ↖	15 24 ↖	16 23 ↖	15 23 ↖	15 22 ↖	15 21 ↖	14 21 ↖	14 21 ↖	14 21 ↖	14 20 ↖	13 20 ↖	13 20 ↖	13 20 ↖	10 17 ↖	10 16 ↖	9 15 ↖	10 15 ↖	10 16 ↖	10 17 ↖	12 20 ↖	13 22 ↖	13 22 ↖
Houston Pilots E - 51/52	13 22 ↖	14 22 ↖	15 23 ↖	15 23 ↖	15 23 ↖	15 23 ↖	15 22 ↖	15 21 ↖	15 21 ↖	14 21 ↖	14 21 ↖	14 21 ↖	13 20 ↖	13 20 ↖	13 20 ↖	12 18 ↖	10 17 ↖	10 16 ↖	10 15 ↖	10 16 ↖	10 17 ↖	12 18 ↖	13 21 ↖	13 21 ↖
Houston Pilots D - 37/38	13 22 ↖	14 22 ↖	15 23 ↖	15 23 ↖	15 23 ↖	15 22 ↖	15 22 ↖	15 21 ↖	15 21 ↖	14 21 ↖	14 21 ↖	14 21 ↖	13 21 ↖	13 20 ↖	13 20 ↖	12 18 ↖	10 17 ↖	10 16 ↖	10 15 ↖	10 16 ↖	10 17 ↖	12 18 ↖	13 20 ↖	13 21 ↖
Houston Pilots C - 25/26	14 22 ↖	14 22 ↖	14 22 ↖	15 22 ↖	15 22 ↖	15 22 ↖	15 22 ↖	15 21 ↖	14 21 ↖	14 21 ↖	14 21 ↖	13 21 ↖	13 21 ↖	13 20 ↖	13 20 ↖	12 20 ↖	10 17 ↖	10 16 ↖	10 16 ↖	10 16 ↖	10 17 ↖	12 18 ↖	13 20 ↖	13 20 ↖
Houston Pilots B - 11/12	13 21 ↖	14 21 ↖	14 21 ↖	14 21 ↖	14 21 ↖	14 21 ↖	14 22 ↖	14 21 ↖	13 21 ↖	13 21 ↖	13 21 ↖	13 21 ↖	13 20 ↖	13 20 ↖	12 20 ↖	10 18 ↖	10 17 ↖	10 16 ↖	10 15 ↖	10 16 ↖	10 16 ↖	10 17 ↖	10 17 ↖	12 18 ↖
Houston Pilots A - 1 & 2 Bravo	14 21 ↖	14 21 ↖	15 22 ↖	15 22 ↖	15 23 ↖	15 23 ↖	16 23 ↖	16 23 ↖	15 23 ↖	15 23 ↖	15 23 ↖	15 23 ↖	15 22 ↖	14 22 ↖	14 22 ↖	13 20 ↖	13 18 ↖	12 17 ↖	12 17 ↖	12 17 ↖	10 17 ↖	10 17 ↖	10 17 ↖	10 17 ↖

NOTE: This is automated data that may/may not agree with the official BAM thinking that's found on the daily slides. This data should be used as a guide only.

Forecast Discussion

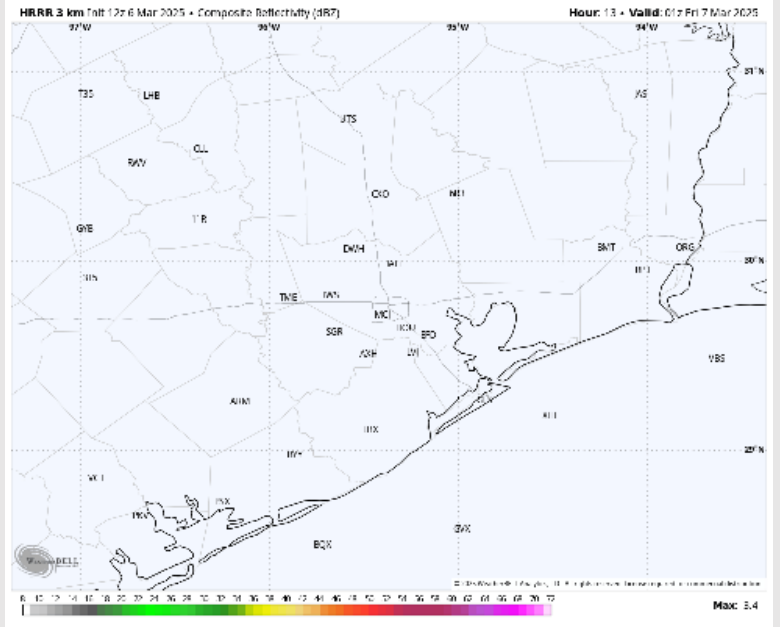
Precip: Favoring dry conditions for the rest of today.

Wind: Winds will be out of the SE for the remainder of the day. **N of Morgan's Point:** Winds will be at 3 - 8 kts for the rest of the PM. **S of Morgan's Point:** Winds will be at 8 - 13 kts for the rest of today. **Gusts up to 25 kts will be possible for all Stations through 6PM, with the gusts lingering for Stations S. of Morgan's Point the rest of the evening. A few gusts up to 25 kts will be possible at the Boarding Station.**

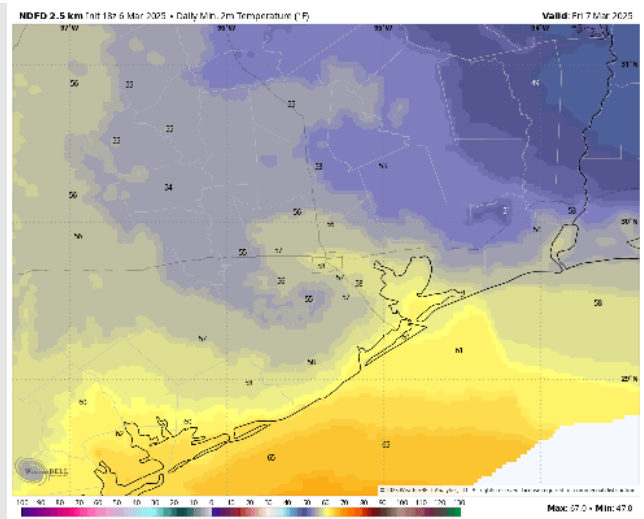
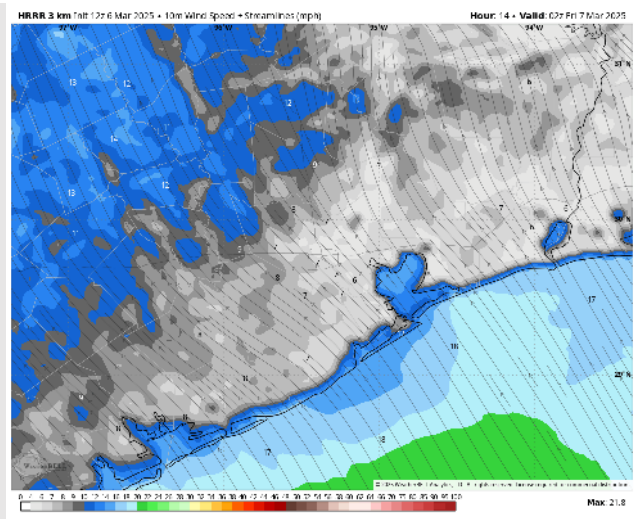
Low Temps: **N of Morgan's Point:** Upper 50s F. **S of Morgan's Point:** Upper 50s to near 60 F.

Visibility: No fog concerns for the rest of today.

Precip Image: 7 PM CT



**Wind Speed:
8 PM CT**



**Low Temps
FRI AM**

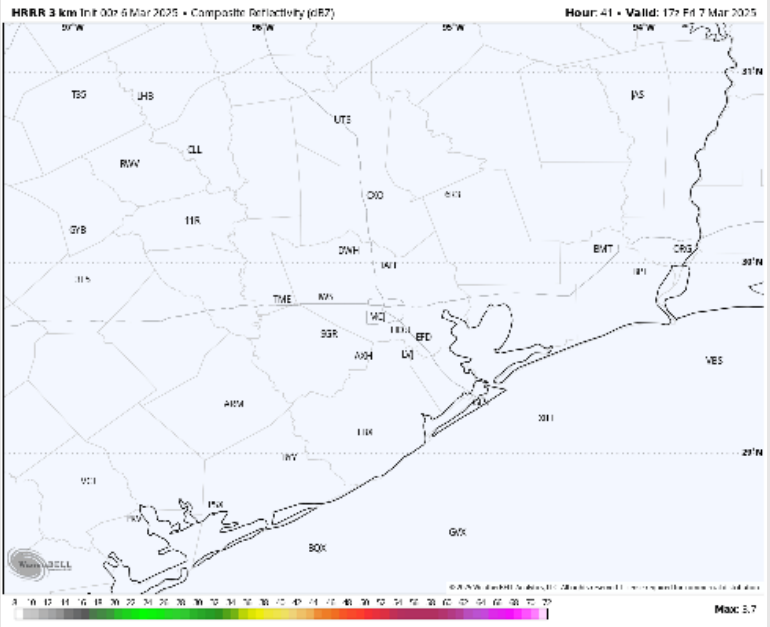
Houston Pilots: FRI. 3/7/2025



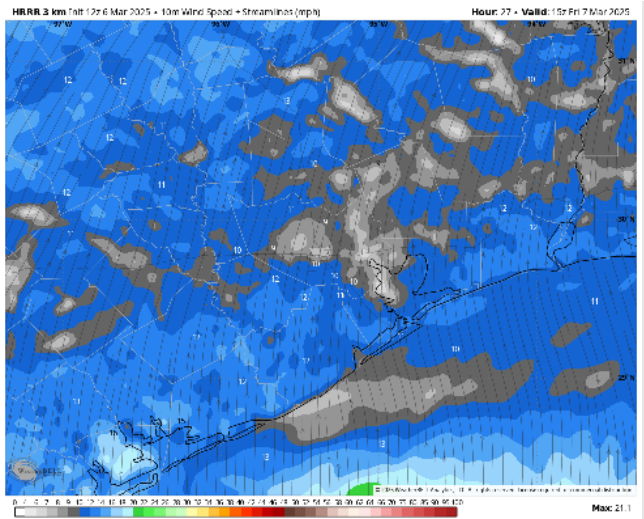
Forecast Discussion

- Precip:** Favoring dry conditions for Friday.
- Wind:** Winds will remain out of the S / SE throughout all of Friday. **N of Morgan's Point:** Winds will be at 5 - 10 kts for all of Friday. **S of Morgan's Point:** Winds will be at 6 - 11 kts for the entire day. **Gusts of 20 - 25 kts will be possible for all Stations from 9AM to 5PM.**
- High Temps:** **N of Morgan's Point:** Upper 70s F to near 80 F. **S of Morgan's Point:** Low 70s F.
- Visibility:** No fog concerns for Friday.

Precip Image: 11 AM CT

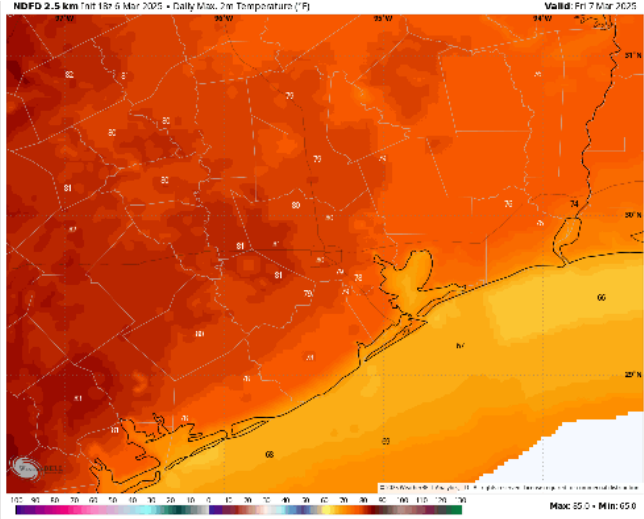


Wind Speed 9 AM CT



Wind Speed 9 AM CT

High Temps Friday



High Temps Friday

Houston Pilots: SAT. 3/8/2025



Forecast Discussion

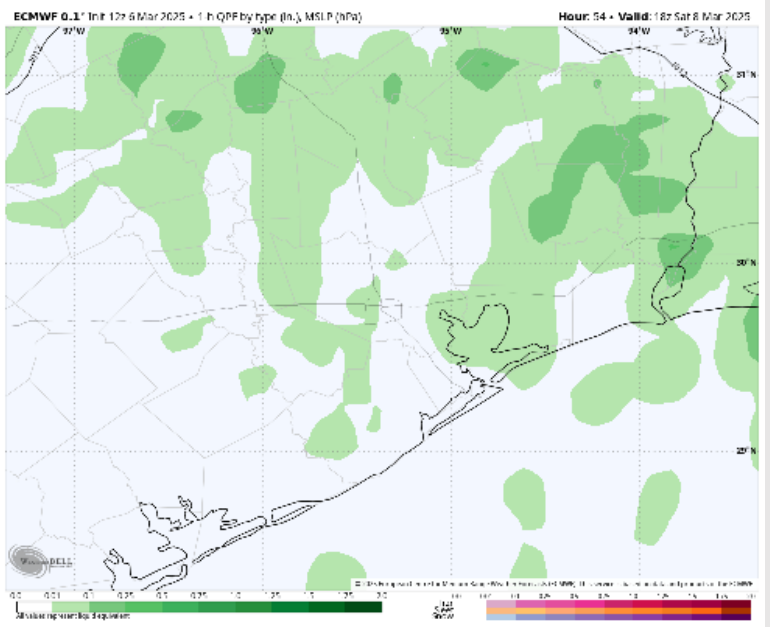
Precip: Scattered light showers in play for all Stations after 9 AM. Greatest coverage is favored from 12PM to 7PM.

Wind: Winds will be out of the SE through 6 AM, before shifting out of the E/SE. Winds will then quickly shift to be out of the NW after 7PM. **N of Morgan's Point:** Winds will be at 2 – 7 kts through 9 PM, increasing to 10– 15 kts after that time. **S of Morgan's Point:** Winds will be at 3 – 8 kts through 10 PM, increasing to 20-25 kts after that time. **Wind gusts of 25 – 30 kts will be possible for all Stations after ~9PM.**

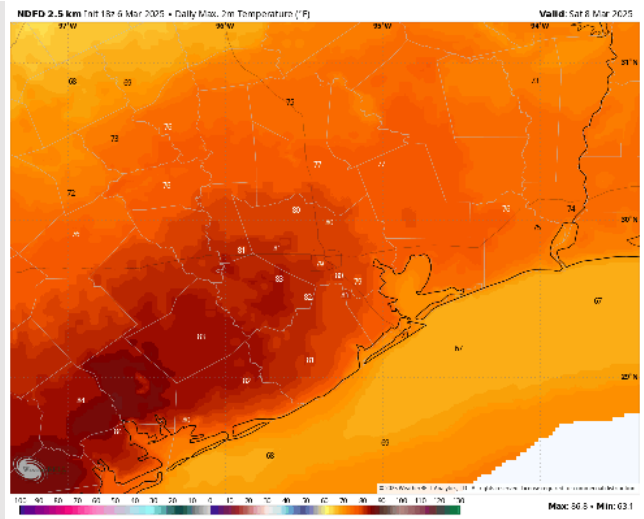
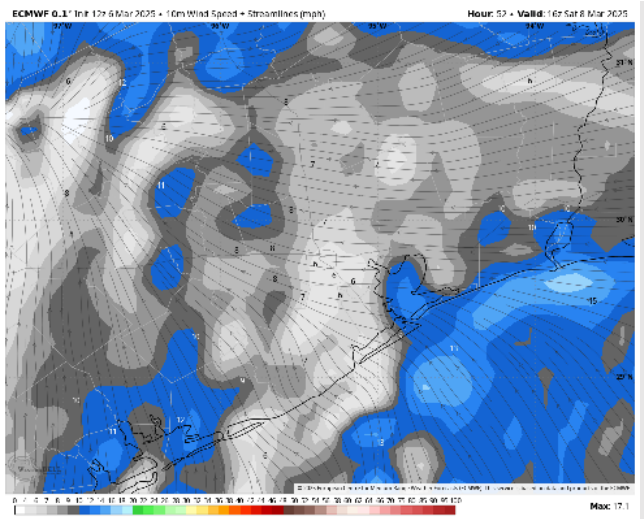
High Temps: **N of Morgan's Point:** Upper 70s / Near 80 F. **S of Morgan's Point:** Low 70s F.

Visibility: Watching for sea-fog risks SAT AM to impact all Stations. Confidence on this threat is lower than normal.

Precip Image: 12 PM CT



Wind Speed:
10 AM CT

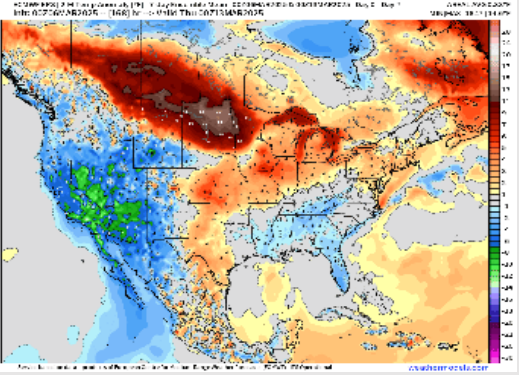


High Temps
Saturday

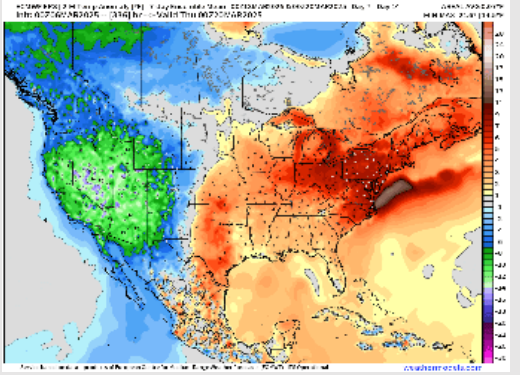
Houston Pilots: 3/6/25



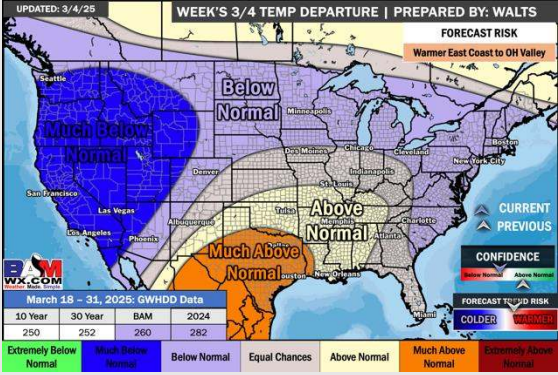
Next 7 Day Temperature Departure



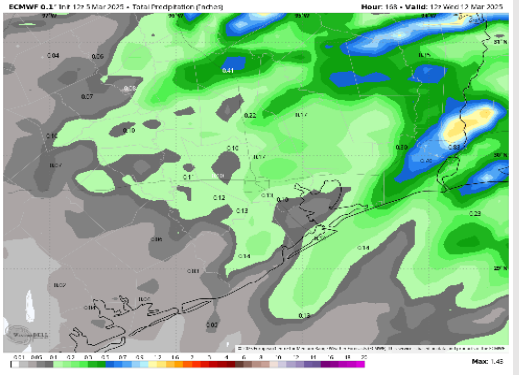
8-14 Day Temperature Departure



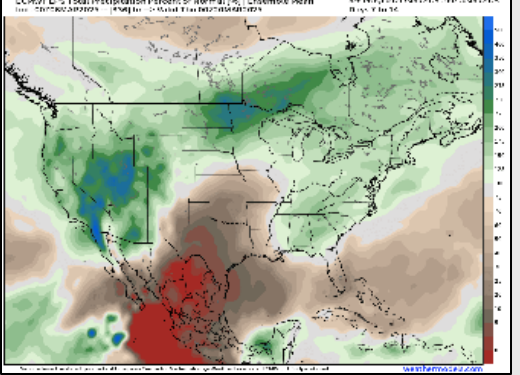
15-30 Day Temperature Departure



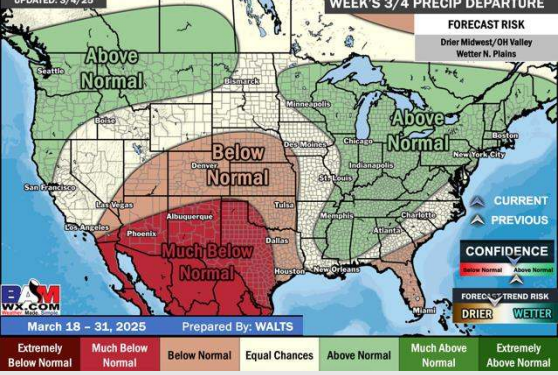
Next 7 Day Total Precipitation



8-14 Day % of Average Precip.



15-30 Day % of Average Precip.



- Temps are expected to be near normal for the next 7 days. Scattered rain chances are favored by the weekend and early next week.
- Above normal temps and well below normal rainfall are expected for week 2.
- Much above normal temperatures and below normal precipitation chances are expected for the weeks 3/4 timeframe.