

# Houston Pilots Forecast Package



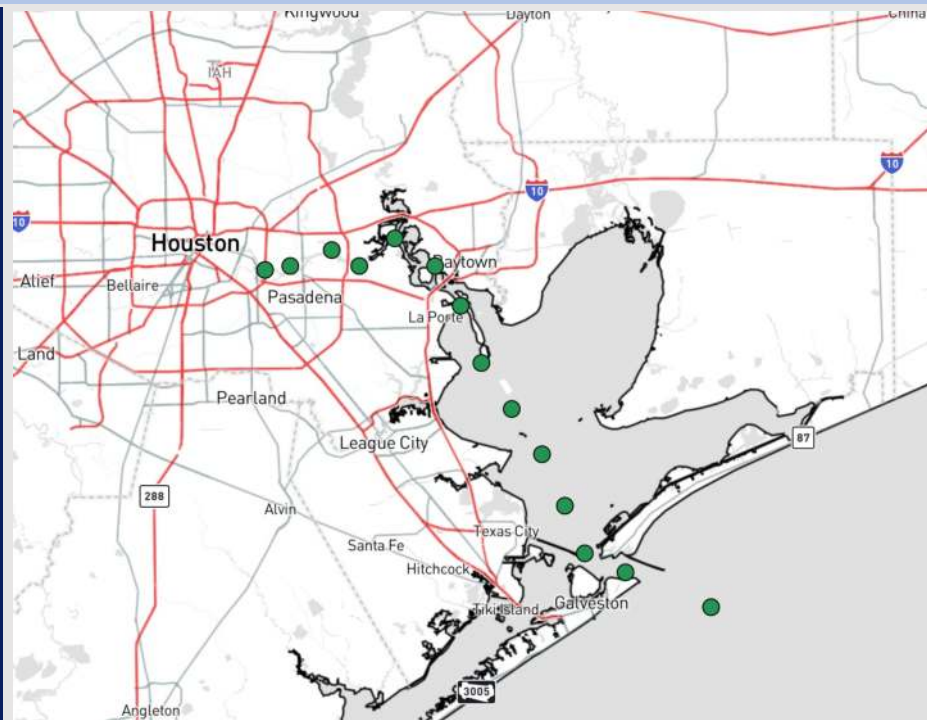
Updated: 11:10 PM CT

Wednesday, March 5, 2025

Forecaster: Tyler Riggles

## Weather Headlines

- **Gusty winds of at least 20 - 25 kts are favored at times for all Stations for the next 72 hours.**
- **Dry conditions are favored over the next 48 hours, with scattered showers returning on Saturday.**
- **Low-end fog risks in play for Saturday AM. Confidence remains below normal.**



**Current Radar: 11:06 PM CT**

As always, please do not hesitate to reach out to us with any forecast questions at **(317)-560-8122**. Press 1 for forecast questions.

You can also access real-time forecast updates and 24/7 meteorological chat assistance on your [Clarity](#) app. Click [here](#) for login assistance.



# Houston Pilots Extended Range Visibility Report



Sunday 3/9/25

No fog concerns for Sunday.

### Forecast Confidence



Tuesday 3/11/25

No fog concerns for Tuesday.

### Forecast Confidence



Monday 3/10/25

No fog concerns for Monday.

### Forecast Confidence



### Chance for Fog

Sunday AM	Unlikely
Sunday PM	Unlikely
Monday AM	Unlikely
Monday PM	Unlikely
Tuesday AM	Unlikely
Tuesday PM	Unlikely

# Houston Pilots Visibility Chart (miles)



## Forecast Confidence

Above  
Normal

Below  
Normal

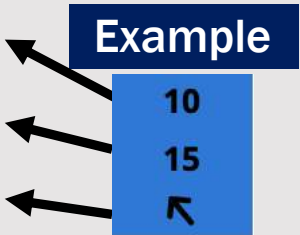
Visibility	Thu 1 am	Thu 2 am	Thu 3 am	Thu 4 am	Thu 5 am	Thu 6 am	Thu 7 am	Thu 8 am	Thu 9 am	Thu 10 am	Thu 11 am	Thu 12 pm	Thu 1 pm	Thu 2 pm	Thu 3 pm	Thu 4 pm	Thu 5 pm	Thu 6 pm	Thu 7 pm	Thu 8 pm	Thu 9 pm	Thu 10 pm	Thu 11 pm	Fri 12 am
Houston Pilots N - 610 Bridge	10	10	10	10	10	10	10	10	10	10	10	10	10	10	10	10	10	10	10	10	10	10	10	10
Houston Pilots M - Kinder 1	10	10	10	10	10	10	10	10	10	10	10	10	10	10	10	10	10	10	10	10	10	10	10	10
Houston Pilots L - Greens Bayou	10	10	10	10	10	10	10	10	10	10	10	10	10	10	10	10	10	10	10	10	10	10	10	10
Houston Pilots K - Shell Crude	10	10	10	10	10	10	10	10	10	10	10	10	10	10	10	10	10	10	10	10	10	10	10	10
Houston Pilots J - Lynchburg Ferries	10	10	10	10	10	10	10	10	10	10	10	10	10	10	10	10	10	10	10	10	10	10	10	10
Houston Pilots I - Exxon 3	10	10	10	10	10	10	10	10	10	10	10	10	10	10	10	10	10	10	10	10	10	10	10	10
Houston Pilots H - Morgans Point	10	10	10	10	10	10	10	10	10	10	10	10	10	10	10	10	10	10	10	10	10	10	10	10
Houston Pilots G - 75/76	10	10	10	10	10	10	10	10	10	10	10	10	10	10	10	10	10	10	10	10	10	10	10	10
Houston Pilots F - 63/64	10	10	10	10	10	10	10	10	10	10	10	10	10	10	10	10	10	10	10	10	10	10	10	10
Houston Pilots E - 51/52	10	10	10	10	10	10	10	10	10	10	10	10	10	10	10	10	10	10	10	10	10	10	10	10
Houston Pilots D - 37/38	10	10	10	10	10	10	10	10	10	10	10	10	10	10	10	10	10	10	10	10	10	10	10	10
Houston Pilots C - 25/26	10	10	10	10	10	10	10	10	10	10	10	10	10	10	10	10	10	10	10	10	10	10	10	10
Houston Pilots B - 11/12	10	10	10	10	10	10	10	10	10	10	10	10	10	10	10	10	10	10	10	10	10	10	10	10
Houston Pilots A - 1 & 2 Bravo	10	10	10	10	10	10	10	10	10	10	10	10	10	10	10	10	10	10	10	10	10	10	10	10

NOTE: This is automated data that may/may not agree with the official BAM thinking that's found on the daily slides or special visibility report slides. This data should be used as a guide only

# Houston Pilots Wind Chart



Sustained wind 10 Knots  
Gusts 15 Knots  
Wind from the SE



Wind	Thu 1 am	Thu 2 am	Thu 3 am	Thu 4 am	Thu 5 am	Thu 6 am	Thu 7 am	Thu 8 am	Thu 9 am	Thu 10 am	Thu 11 am	Thu 12 pm	Thu 1 pm	Thu 2 pm	Thu 3 pm	Thu 4 pm	Thu 5 pm	Thu 6 pm	Thu 7 pm	Thu 8 pm	Thu 9 pm	Thu 10 pm	Thu 11 pm	Fri 12 am
Houston Pilots N - 610 Bridge	2	2	2	2	2	3	3	3	5	6	8	9	10	10	12	13	13	13	12	10	9	8	8	8
	5	5	5	5	6	7	7	8	9	12	14	17	18	20	22	23	24	23	23	21	20	18	17	17
	↘	↘	↘	↘	↘	↘	↘	↘	↘	↘	↘	↘	↘	↘	↘	↘	↘	↘	↘	↘	↘	↘	↘	↘
Houston Pilots M - Kinder 1	2	2	2	2	2	3	3	3	5	6	8	9	10	10	12	13	13	13	12	10	9	8	8	8
	5	5	5	5	6	7	7	8	9	12	14	17	18	20	22	23	24	23	23	21	20	18	17	17
	↘	↘	↘	↘	↘	↘	↘	↘	↘	↘	↘	↘	↘	↘	↘	↘	↘	↘	↘	↘	↘	↘	↘	↘
Houston Pilots L - Greens Bayou	2	2	2	2	2	3	3	3	5	6	8	8	10	10	12	12	13	12	10	10	9	8	8	8
	5	5	5	5	6	7	7	8	9	12	14	17	17	20	21	22	23	23	22	21	20	18	17	17
	↘	↘	↘	↘	↘	↘	↘	↘	↘	↘	↘	↘	↘	↘	↘	↘	↘	↘	↘	↘	↘	↘	↘	↘
Houston Pilots K - Shell Crude	2	2	2	2	2	3	3	3	5	6	8	9	10	10	12	12	13	12	10	10	9	8	8	8
	5	5	5	5	6	7	7	8	9	12	14	17	17	20	21	22	23	23	22	20	20	18	17	17
	↘	↘	↘	↘	↘	↘	↘	↘	↘	↘	↘	↘	↘	↘	↘	↘	↘	↘	↘	↘	↘	↘	↘	↘
Houston Pilots J - Lynchburg Ferries	2	2	2	2	2	2	3	3	5	6	8	8	9	10	10	12	13	12	10	10	9	8	8	8
	5	5	5	5	6	6	7	7	9	12	13	16	17	20	20	22	23	23	22	20	18	17	17	17
	↘	↘	↘	↘	↘	↘	↘	↘	↘	↘	↘	↘	↘	↘	↘	↘	↘	↘	↘	↘	↘	↘	↘	↘
Houston Pilots I - Exxon 3	3	3	3	3	3	5	6	6	7	8	8	10	10	12	13	14	15	15	14	13	13	13	13	12
	7	6	6	6	7	7	8	9	10	13	14	16	17	20	21	22	23	23	22	21	20	18	18	17
	↘	↘	↘	↘	↘	↘	↘	↘	↘	↘	↘	↘	↘	↘	↘	↘	↘	↘	↘	↘	↘	↘	↘	↘
Houston Pilots H - Morgans Point	3	3	3	3	3	5	6	6	7	8	9	10	10	12	13	13	14	14	14	13	13	13	13	12
	7	7	7	7	7	7	8	9	10	13	14	17	17	20	21	22	23	22	22	21	20	20	18	17
	↘	↘	↘	↘	↘	↘	↘	↘	↘	↘	↘	↘	↘	↘	↘	↘	↘	↘	↘	↘	↘	↘	↘	↘
Houston Pilots G - 75/76	6	6	6	6	6	6	7	8	8	9	10	12	12	13	14	15	15	16	15	15	15	15	14	14
	8	8	8	8	8	9	10	12	13	15	16	17	18	20	22	23	24	24	23	22	21	21	21	21
	↘	↘	↘	↘	↘	↘	↘	↘	↘	↘	↘	↘	↘	↘	↘	↘	↘	↘	↘	↘	↘	↘	↘	↘
Houston Pilots F - 63/64	6	6	6	6	6	7	8	8	9	10	10	12	13	13	14	15	15	15	15	15	15	15	15	14
	9	9	9	9	8	9	10	13	14	15	16	17	20	21	22	23	23	23	23	22	21	21	21	21
	↘	↘	↘	↘	↘	↘	↘	↘	↘	↘	↘	↘	↘	↘	↘	↘	↘	↘	↘	↘	↘	↘	↘	↘
Houston Pilots E - 51/52	6	6	6	6	6	7	8	8	9	10	10	12	13	13	13	14	15	15	15	15	15	15	15	14
	10	9	9	9	9	10	12	13	14	16	17	17	20	20	22	22	23	23	23	22	21	21	21	21
	↘	↘	↘	↘	↘	↘	↘	↘	↘	↘	↘	↘	↘	↘	↘	↘	↘	↘	↘	↘	↘	↘	↘	↘
Houston Pilots D - 37/38	7	6	6	6	7	8	8	9	10	10	12	12	13	13	13	14	15	15	15	15	15	15	15	14
	10	9	9	9	10	10	13	14	15	16	17	18	20	20	22	22	22	22	22	22	21	21	22	21
	↘	↘	↘	↘	↘	↘	↘	↘	↘	↘	↘	↘	↘	↘	↘	↘	↘	↘	↘	↘	↘	↘	↘	↘
Houston Pilots C - 25/26	7	7	7	7	7	8	8	9	10	10	12	12	13	13	13	14	15	15	15	15	15	15	15	14
	12	10	9	10	10	12	13	14	15	16	17	17	18	20	21	22	22	22	22	22	22	22	22	22
	↘	↘	↘	↘	↘	↘	↘	↘	↘	↘	↘	↘	↘	↘	↘	↘	↘	↘	↘	↘	↘	↘	↘	↘
Houston Pilots B - 11/12	7	7	7	7	7	8	8	9	9	10	10	12	13	13	13	13	14	14	14	14	14	14	14	13
	12	10	10	10	10	12	13	14	15	16	16	17	18	20	20	21	21	21	21	22	21	21	22	21
	↘	↘	↘	↘	↘	↘	↘	↘	↘	↘	↘	↘	↘	↘	↘	↘	↘	↘	↘	↘	↘	↘	↘	↘
Houston Pilots A - 1 & 2 Bravo	9	9	9	9	9	9	10	10	12	12	13	13	13	13	13	14	15	15	16	16	16	16	16	15
	14	14	14	13	14	14	15	16	16	17	17	17	18	20	20	21	22	22	23	24	24	24	24	24
	↘	↘	↘	↘	↘	↘	↘	↘	↘	↘	↘	↘	↘	↘	↘	↘	↘	↘	↘	↘	↘	↘	↘	↘

**NOTE:** This is automated data that may/may not agree with the official BAM thinking that's found on the daily slides.  
This data should be used as a guide only.



# Houston Pilots: THU. 3/6/2025

## Forecast Discussion

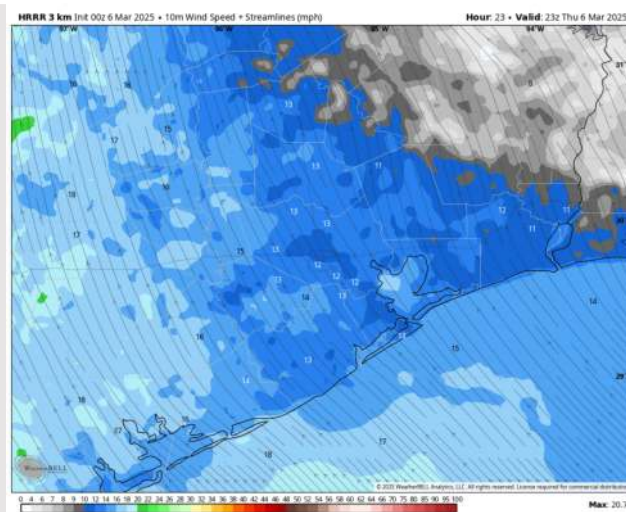
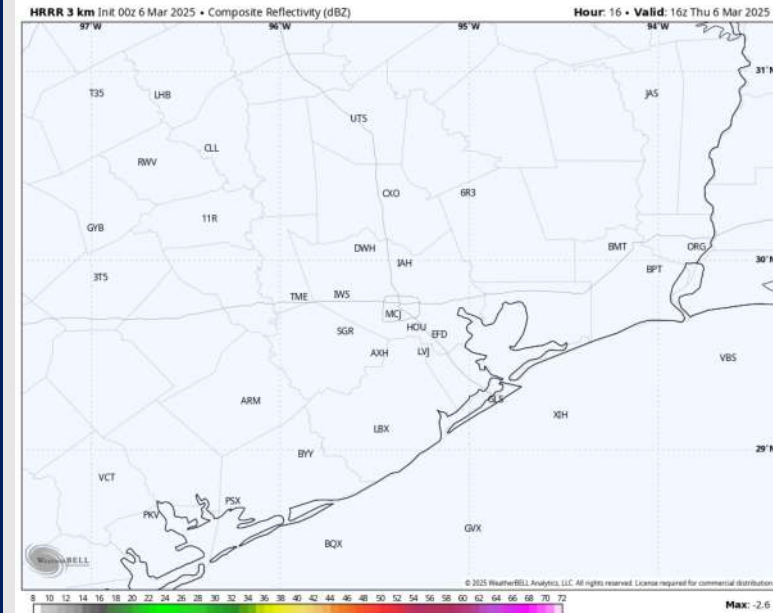
**Precip:** Favoring dry conditions for today.

**Wind:** Winds start the day out of the NE, gradually rotating clockwise to be out of the SE by 10AM. **N of Morgan's Point:** Winds will be at 3 - 8 kts throughout the day. **S of Morgan's Point:** Winds will be at 8 - 13 kts for today. **Gusts of 20 - 25 kts will be possible for all Stations from 1PM - 6PM, with the gusts lingering for Stations S. of Morgan's Point the rest of the evening.**

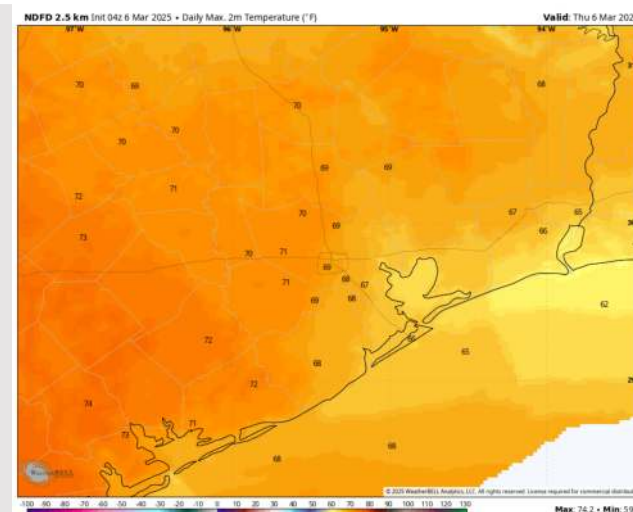
**High Temps:** **N of Morgan's Point:** Mid to Upper 60s F. **S of Morgan's Point:** Low to Mid 60s F.

**Visibility:** No fog concerns for today.

## Precip Image: 10 AM CT



Wind Speed:  
5 PM CT



High Temps  
Today

# Houston Pilots: FRI. 3/7/2025

## Forecast Discussion

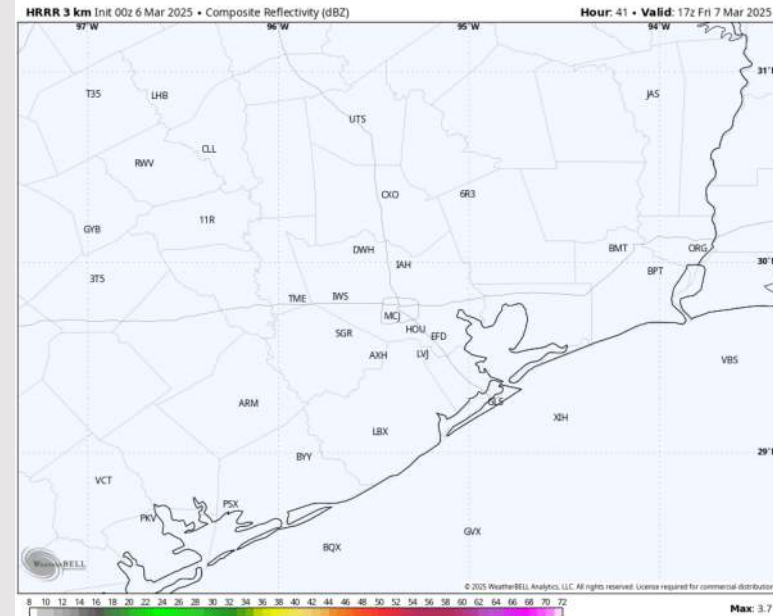
**Precip:** Favoring dry conditions for Friday.

**Wind:** Winds will remain out of the S / SE throughout all of Friday. **N of Morgan's Point:** Winds will be at 5 - 10 kts for all of Friday. **S of Morgan's Point:** Winds will be at 6 - 11 kts for the entire day. **Gusts of 20 - 25 kts will be possible for all Stations from 10AM to 6PM.**

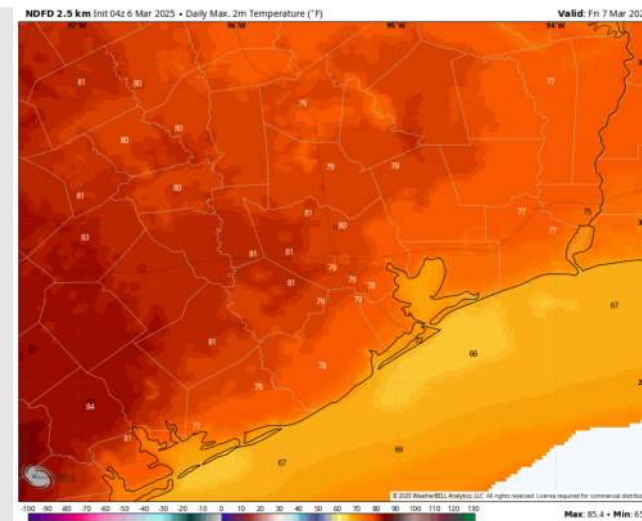
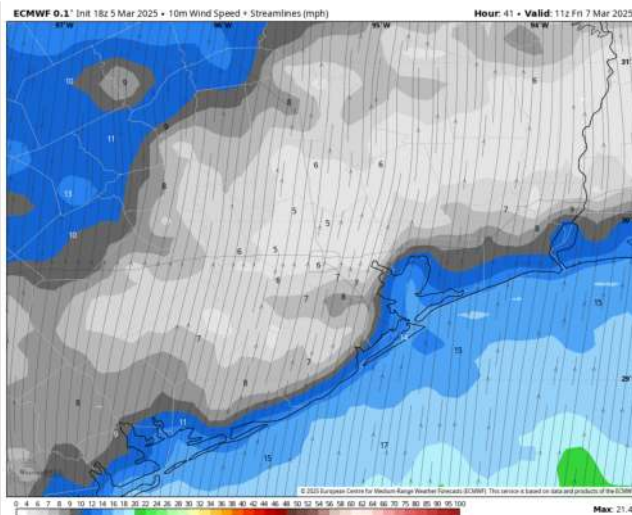
**High Temps:** **N of Morgan's Point:** Upper 70s F to near 80 F. **S of Morgan's Point:** Low 70s F.

**Visibility:** No fog concerns for Friday.

## Precip Image: 11 AM CT



Wind Speed  
5 AM CT



High Temps  
Friday



# Houston Pilots: SAT. 3/8/2025

## Forecast Discussion

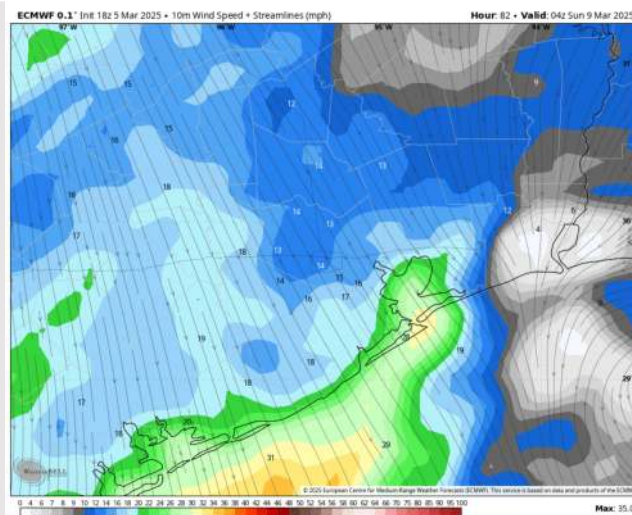
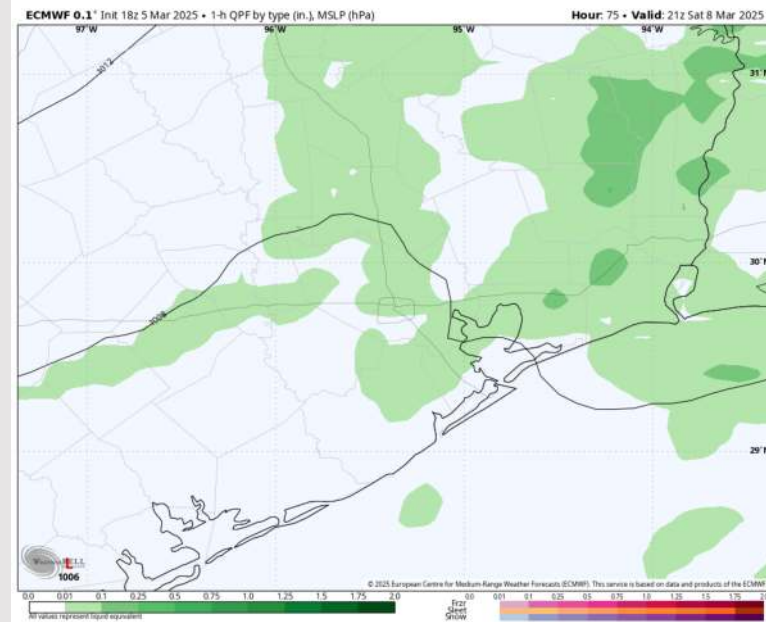
**Precip:** Scattered light showers in play for all Stations after 6 AM.

**Wind:** Winds will be out of the SE through 6 AM, before shifting out of the E. Winds then become variable in direction after 6 PM. **N of Morgan's Point:** Winds will be at 2 – 7 kts through 9 PM, increasing to 10– 15 kts after that time. **S of Morgan's Point:** Winds will be at 3 – 8 kts through 10 PM, increasing to 20-25 kts after that time. **Wind gusts of 25 – 30 kts will be possible for all Stations after ~9PM.**

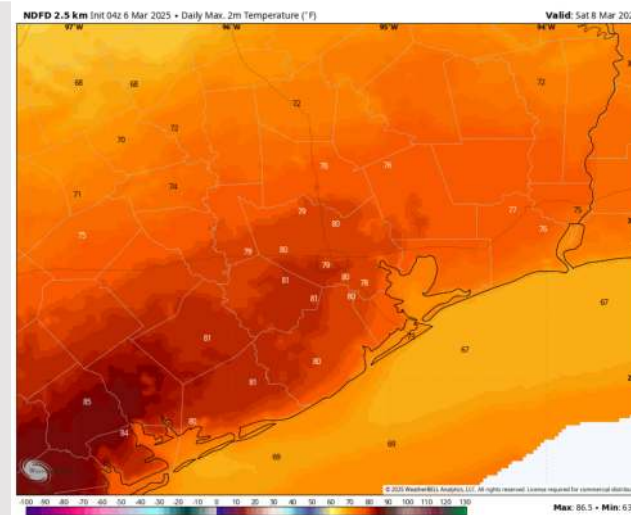
**High Temps:** **N of Morgan's Point:** Upper 70s / Near 80 F. **S of Morgan's Point:** Low 70s F.

**Visibility:** Watching for sea-fog risks SAT AM to impact all Stations. Confidence on this threat is lower than normal.

## Precip Image: 6 PM CT



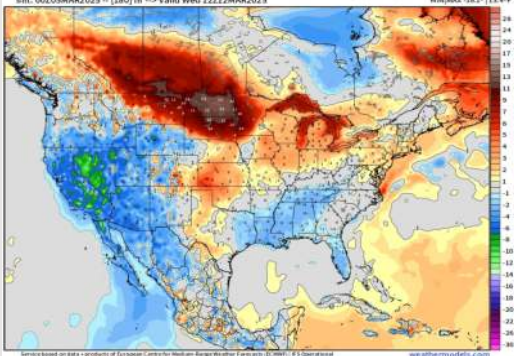
Wind Speed:  
10 PM CT



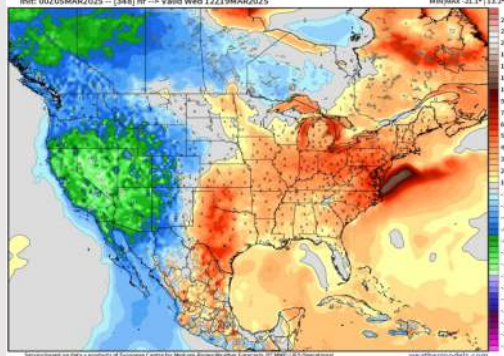
High Temps  
Saturday

# Houston Pilots: 3/6/25

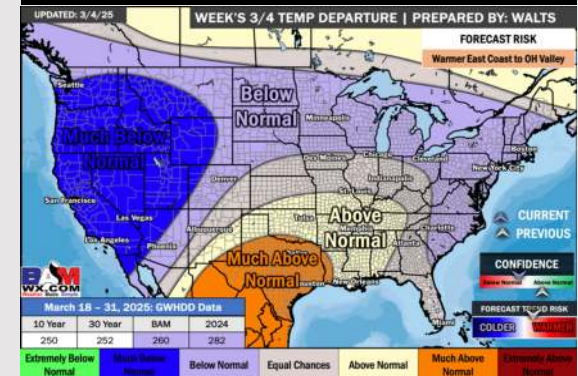
## Next 7 Day Temperature Departure



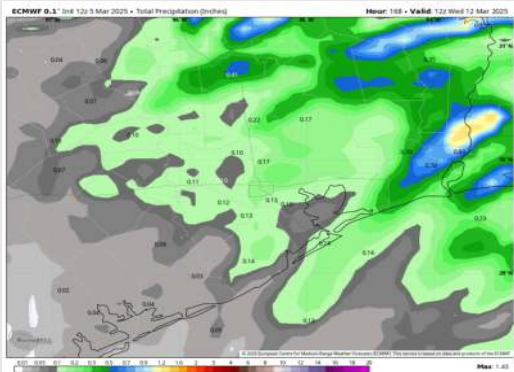
## 8-14 Day Temperature Departure



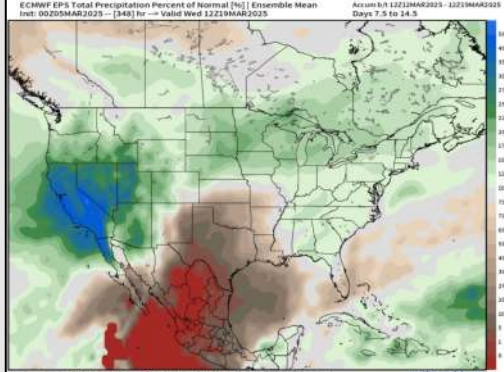
## 15-30 Day Temperature Departure



## Next 7 Day Total Precipitation



## 8-14 Day % of Average Precip.



## 15-30 Day % of Average Precip.



- Temps are expected to be slightly below normal for the next 7 days. Scattered rain chances are favored by the weekend and early next week.
- Above normal temps and well below normal rainfall are expected for week 2.
- Much above normal temperatures and below normal precipitation chances are expected for the weeks  $\frac{3}{4}$  timeframe.