

Houston Pilots Forecast Package



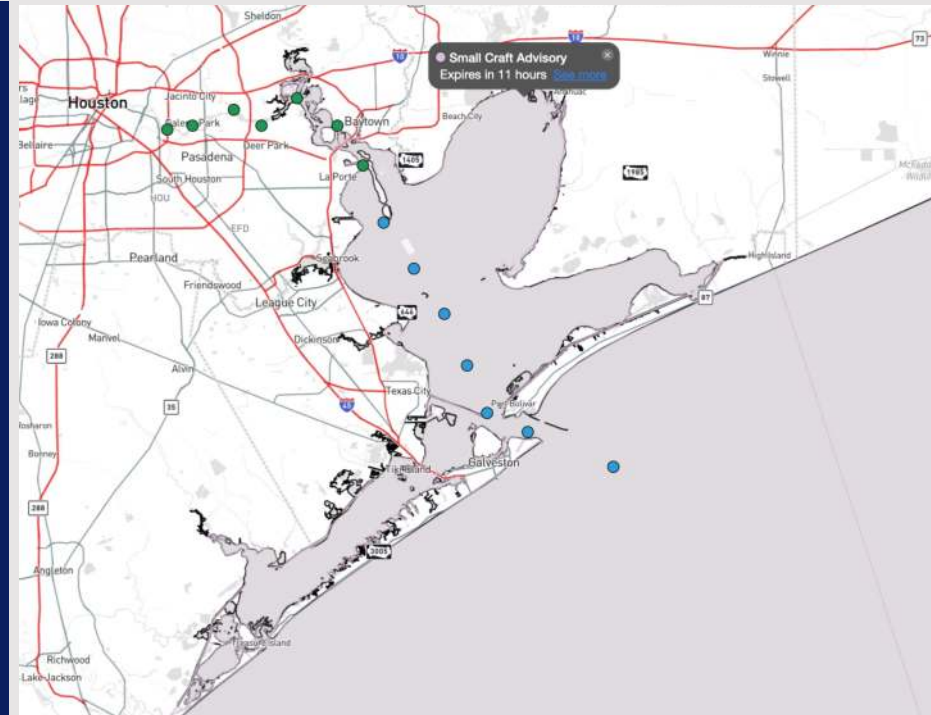
Updated: 12:35 AM CT

Wednesday, March 5, 2025

Forecaster: John Kemper

Weather Headlines

- Zulu Port conditions have been allowed to expire due to wave heights towards the Boarding Station at <6'.
- Visibilities for all stations are above 6 miles as Dust Cloud has exited the area.
- **Gusty winds of at least 20 - 25 kts are favored for all Stations over the next 48 hours.**
- Low-end fog risks in play for both Fri/Sat AM. Confidence remains below normal.



Current Radar: 12:25 AM CT

As always, please do not hesitate to reach out to us with any forecast questions at **(317)-560-8122**. Press 1 for forecast questions.

You can also access real-time forecast updates and 24/7 meteorological chat assistance on your [Clarity](#) app. Click [here](#) for login assistance.



Houston Pilots Extended Range Visibility Report



Saturday 3/8/25

Watching for sea-fog risks SAT AM to impact all Stations. Confidence on this threat is lower than normal.



Sunday 3/9/25

No fog concerns for Sunday.



Monday 3/10/25

No fog concerns for Monday.



Chance for Fog

Saturday AM	Low-End
Saturday PM	Unlikely
Sunday AM	Unlikely
Sunday PM	Unlikely
Monday AM	Unlikely
Monday PM	Unlikely

Houston Pilots Visibility Chart (miles)



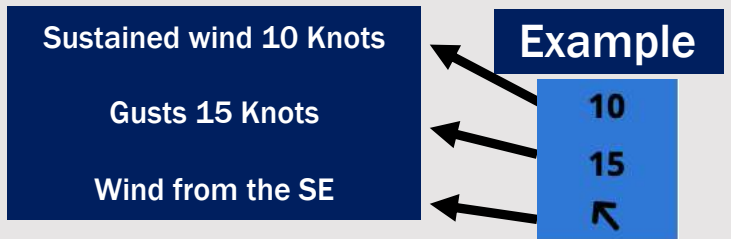
Forecast Confidence



Visibility	Wed 2 am	Wed 3 am	Wed 4 am	Wed 5 am	Wed 6 am	Wed 7 am	Wed 8 am	Wed 9 am	Wed 10 am	Wed 11 am	Wed 12 pm	Wed 1 pm	Wed 2 pm	Wed 3 pm	Wed 4 pm	Wed 5 pm	Wed 6 pm	Wed 7 pm	Wed 8 pm	Wed 9 pm	Wed 10 pm	Wed 11 pm	Thu 12 am	Thu 1 am
Houston Pilots N - 610 Bridge	5.9	6.9	6.9	7.9	7.9	9	10	10	10	10	10	10	10	10	10	10	10	10	10	10	10	10	10	10
Houston Pilots M - Kinder 1	6.9	6.9	6.9	7.9	9	9	10	10	10	10	10	10	10	10	10	10	10	10	10	10	10	10	10	10
Houston Pilots L - Greens Bayou	6.9	7.9	7.9	9	9	10	10	10	10	10	10	10	10	10	10	10	10	10	10	10	10	10	10	10
Houston Pilots K - Shell Crude	6.9	7.9	7.9	9	10	10	10	10	10	10	10	10	10	10	10	10	10	10	10	10	10	10	10	10
Houston Pilots J - Lynchburg Ferries	6.9	9	7.9	10	10	10	10	10	10	10	10	10	10	10	10	10	10	10	10	10	10	10	10	10
Houston Pilots I - Exxon 3	7.9	9	9	10	10	10	10	10	10	10	10	10	10	10	10	10	10	10	10	10	10	10	10	10
Houston Pilots H - Morgans Point	7.9	9	9	10	10	10	10	10	10	10	10	10	10	10	10	10	10	10	10	10	10	10	10	10
Houston Pilots G - 75/76	7.9	10	10	10	10	10	10	10	10	10	10	10	10	10	10	10	10	10	10	10	10	10	10	10
Houston Pilots F - 63/64	9	10	10	10	10	10	10	10	10	10	10	10	10	10	10	10	10	10	10	10	10	10	10	10
Houston Pilots E - 51/52	10	10	10	10	10	10	10	10	10	10	10	10	10	10	10	10	10	10	10	10	10	10	10	10
Houston Pilots D - 37/38	10	10	10	10	10	10	10	10	10	10	10	10	10	10	10	10	10	10	10	10	10	10	10	10
Houston Pilots C - 25/26	10	10	10	10	10	10	10	10	10	10	10	10	10	10	10	10	10	10	10	10	10	10	10	10
Houston Pilots B - 11/12	10	10	10	10	10	10	10	10	10	10	10	10	10	10	10	10	10	10	10	10	10	10	10	10
Houston Pilots A - 1 & 2 Bravo	10	10	10	10	10	10	10	10	10	10	10	10	10	10	10	10	10	10	10	10	10	10	10	10

NOTE: This is automated data that may/may not agree with the official B.A.M. thinking that's found on the daily slides or special visibility report slides. This data should be used as a guide only

Houston Pilots Wind Chart



Wind	Wed 2 am	Wed 3 am	Wed 4 am	Wed 5 am	Wed 6 am	Wed 7 am	Wed 8 am	Wed 9 am	Wed 10 am	Wed 11 am	Wed 12 pm	Wed 1 pm	Wed 2 pm	Wed 3 pm	Wed 4 pm	Wed 5 pm	Wed 6 pm	Wed 7 pm	Wed 8 pm	Wed 9 pm	Wed 10 pm	Wed 11 pm	Thu 12 am	Thu 1 am	
Houston Pilots N - 610 Bridge	10 21 ↓	10 23 ↓	12 24 ↓	12 24 ↓	13 24 ↓	13 24 ↓	13 25 ↓	13 25 ↓	14 26 ↓	14 28 ↓	14 28 ↓	13 26 ↓	13 26 ↓	13 26 ↓	13 24 ↓	12 22 ↓	10 20 ↓	8 16 ↓	7 13 ↓	6 10 ↓	3 9 ↓	3 7 ↓	2 5 ↓	2 5 ↓	
Houston Pilots M - Kinder 1	10 21 ↓	10 23 ↓	12 24 ↓	12 24 ↓	13 24 ↓	13 24 ↓	13 25 ↓	13 26 ↓	14 26 ↓	15 28 ↓	14 28 ↓	13 26 ↓	13 26 ↓	13 26 ↓	13 24 ↓	12 22 ↓	10 20 ↓	8 16 ↓	7 13 ↓	6 10 ↓	3 9 ↓	3 7 ↓	2 5 ↓	2 5 ↓	
Houston Pilots L - Greens Bayou	10 21 ↓	10 23 ↓	10 23 ↓	12 24 ↓	13 24 ↓	13 24 ↓	13 25 ↓	13 26 ↓	14 26 ↓	14 28 ↓	14 28 ↓	13 25 ↓	13 26 ↓	13 25 ↓	13 24 ↓	12 22 ↓	10 20 ↓	8 16 ↓	7 13 ↓	6 10 ↓	3 9 ↓	3 7 ↓	2 5 ↓	2 5 ↓	
Houston Pilots K - Shell Crude	10 21 ↓	10 22 ↓	10 23 ↓	12 24 ↓	13 24 ↓	13 24 ↓	13 25 ↓	13 26 ↓	14 26 ↓	15 28 ↓	14 28 ↓	13 25 ↓	13 25 ↓	13 25 ↓	13 24 ↓	12 22 ↓	10 20 ↓	8 16 ↓	7 13 ↓	6 10 ↓	3 9 ↓	3 7 ↓	2 5 ↓	2 5 ↓	
Houston Pilots J - Lynchburg Ferries	9 21 ↓	10 22 ↓	10 23 ↓	12 24 ↓	12 24 ↓	12 24 ↓	13 25 ↓	13 26 ↓	14 26 ↓	15 28 ↓	14 28 ↓	13 25 ↓	13 25 ↓	13 25 ↓	13 24 ↓	12 22 ↓	10 20 ↓	8 16 ↓	6 13 ↓	6 10 ↓	3 8 ↓	3 7 ↓	2 5 ↓	2 5 ↓	
Houston Pilots I - Exxon 3	14 21 ↓	15 22 ↓	15 23 ↓	16 24 ↓	16 24 ↓	16 24 ↓	17 24 ↓	17 25 ↓	17 26 ↓	17 26 ↓	16 26 ↓	15 25 ↓	15 25 ↓	15 24 ↓	14 23 ↓	14 22 ↓	13 20 ↓	10 16 ↓	9 14 ↓	8 12 ↓	6 9 ↓	6 8 ↓	5 7 ↓	3 6 ↓	
Houston Pilots H - Morgans Point	13 21 ↓	14 22 ↓	15 23 ↓	15 24 ↓	16 24 ↓	16 24 ↓	16 24 ↓	16 25 ↓	16 26 ↓	16 26 ↓	15 26 ↓	15 24 ↓	15 25 ↓	15 24 ↓	14 23 ↓	13 22 ↓	12 20 ↓	10 16 ↓	8 14 ↓	8 12 ↓	6 9 ↓	6 8 ↓	5 7 ↓	3 6 ↓	
Houston Pilots G - 75/76	15 22 ↓	16 24 ↓	17 25 ↓	17 26 ↓	18 28 ↓	20 28 ↓	20 28 ↓	20 28 ↓	18 28 ↓	18 28 ↓	17 28 ↓	15 25 ↓	15 26 ↓	15 25 ↓	15 24 ↓	14 22 ↓	14 21 ↓	12 17 ↓	10 15 ↓	8 13 ↓	8 10 ↓	6 10 ↓	6 8 ↓	5 8 ↓	
Houston Pilots F - 63/64	15 22 ↓	16 24 ↓	17 24 ↓	18 26 ↓	20 28 ↓	20 28 ↓	20 28 ↓	20 28 ↓	18 26 ↓	17 28 ↓	17 28 ↓	16 25 ↓	15 26 ↓	15 25 ↓	15 23 ↓	14 22 ↓	14 21 ↓	12 17 ↓	10 15 ↓	8 13 ↓	8 12 ↓	7 10 ↓	6 9 ↓	6 8 ↓	
Houston Pilots E - 51/52	15 22 ↓	16 24 ↓	17 25 ↓	18 26 ↓	20 28 ↓	20 29 ↓	20 29 ↓	20 29 ↓	18 28 ↓	17 28 ↓	17 28 ↓	16 25 ↓	15 25 ↓	15 24 ↓	14 23 ↓	14 22 ↓	13 20 ↓	12 17 ↓	10 16 ↓	9 14 ↓	8 12 ↓	7 12 ↓	6 9 ↓	6 9 ↓	
Houston Pilots D - 37/38	15 22 ↓	16 24 ↓	17 25 ↓	18 28 ↓	20 29 ↓	20 29 ↓	20 30 ↓	20 29 ↓	18 28 ↓	17 28 ↓	17 28 ↓	16 25 ↓	15 25 ↓	15 24 ↓	14 23 ↓	13 22 ↓	13 20 ↓	12 17 ↓	10 16 ↓	9 14 ↓	8 13 ↓	8 12 ↓	7 10 ↓	6 9 ↓	
Houston Pilots C - 25/26	15 22 ↓	15 24 ↓	17 25 ↓	18 28 ↓	20 30 ↓	20 30 ↓	20 30 ↓	20 30 ↓	18 29 ↓	17 28 ↓	17 28 ↓	16 25 ↓	15 25 ↓	15 24 ↓	14 22 ↓	13 22 ↓	13 20 ↓	12 17 ↓	10 16 ↓	9 14 ↓	8 13 ↓	8 12 ↓	7 10 ↓	6 10 ↓	
Houston Pilots B - 11/12	14 22 ↓	15 24 ↓	16 25 ↓	17 28 ↓	18 29 ↓	20 30 ↓	20 30 ↓	20 29 ↓	18 28 ↓	17 28 ↓	17 26 ↓	16 25 ↓	15 24 ↓	15 23 ↓	14 22 ↓	13 21 ↓	13 18 ↓	12 17 ↓	10 16 ↓	9 14 ↓	8 13 ↓	8 13 ↓	7 12 ↓	6 10 ↓	
Houston Pilots A - 1 & 2 Bravo	17 25 ↓	17 28 ↓	20 29 ↓	21 31 ↓	22 32 ↓	22 33 ↓	22 33 ↓	22 32 ↓	21 31 ↓	21 30 ↓	20 29 ↓	17 28 ↓	17 26 ↓	16 25 ↓	15 23 ↓	15 22 ↓	15 22 ↓	14 20 ↓	13 18 ↓	13 17 ↓	12 16 ↓	10 15 ↓	10 15 ↓	9 15 ↓	8 13 ↓

NOTE: This is automated data that may/may not agree with the official BAM thinking that's found on the daily slides. This data should be used as a guide only.

Houston Pilots: WED. 3/5/2025



Forecast Discussion

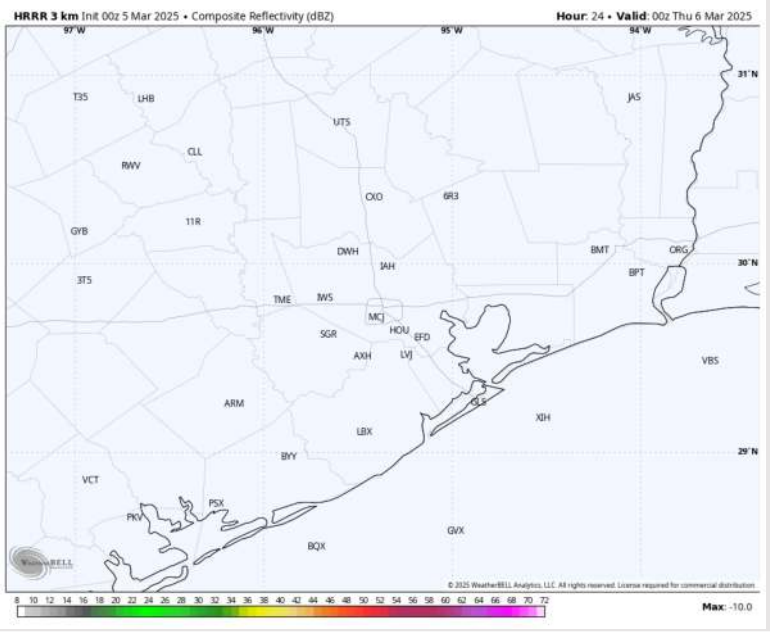
Precip: Favoring dry conditions for today.

Wind: Winds will be out of the NW throughout the day. **N of Morgan's Point:** Winds will be at 6 – 11 kts, decreasing to 3 – 7 kts after 7PM. **S of Morgan's Point:** Winds will be at 15 – 20 kts through 3 PM, decreasing to 8 – 13 kts after that time. **Wind gusts of 20 – 25 kts will be possible for all Stations through ~7PM. Gusts near 30 kts will be possible for Stations S. of Morgan's Point from 6AM – 3PM, especially near the Boarding Station.**

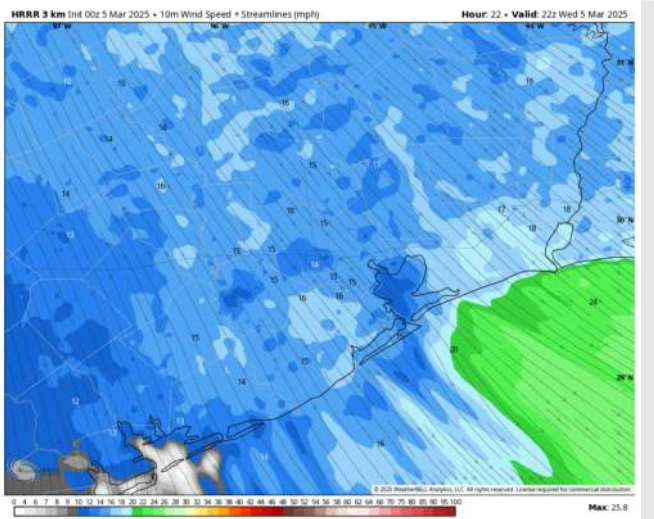
High Temps: **N of Morgan's Point:** Upper 60s F. **S of Morgan's Point:** Mid to upper 60s F.

Visibility: Not favoring any fog concerns for today.

Precip Image: 6 PM CT

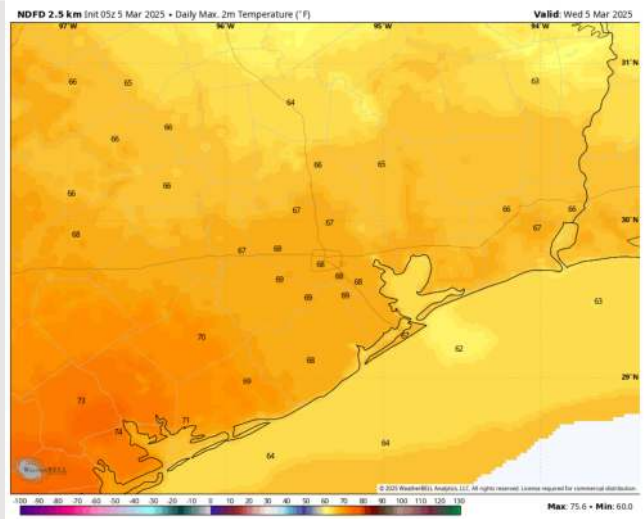


Wind Speed: 4 PM CT



Wind Speed:
4 PM CT

High Temps Today



High Temps
Today

Houston Pilots: THU. 3/6/2025



Forecast Discussion

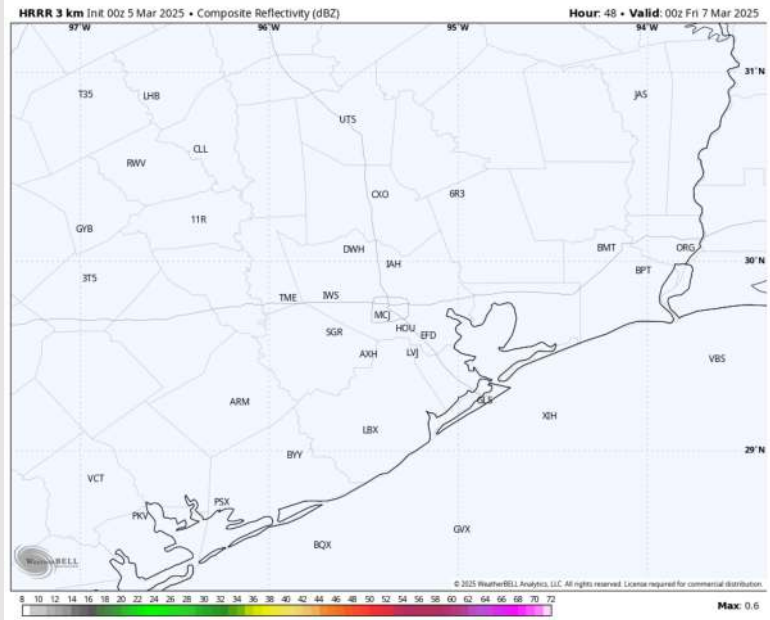
Precip: Favoring dry conditions for Thursday.

Wind: Winds start the day out of the NE, gradually rotating clockwise to be out of the SE by 12PM. **N of Morgan's Point:** Winds will be at 3 - 8 kts throughout Thursday. **S of Morgan's Point:** Winds will be at 10 - 15 kts for Thursday. **Gusts of 20 - 25 kts will be possible for all Stations from 1PM - 6PM, with the gusts lingering for Stations S. of Morgan's Point the rest of Thursday evening.**

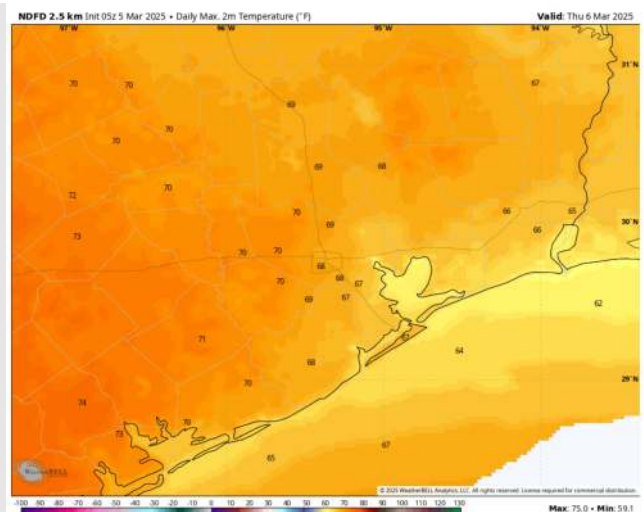
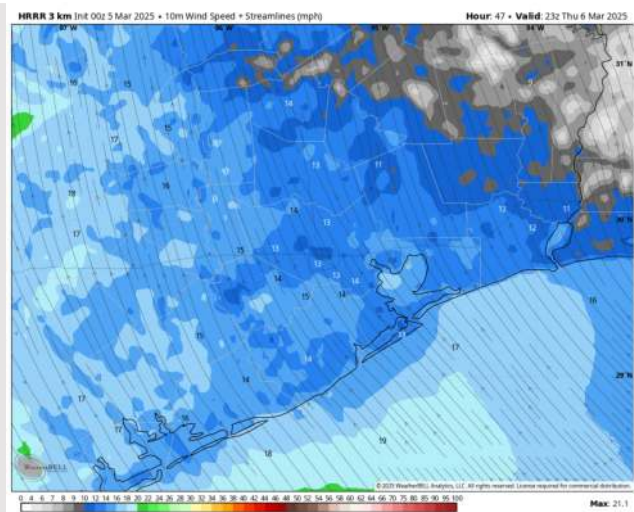
High Temps: **N of Morgan's Point:** Mid to Upper 60s F. **S of Morgan's Point:** Low to Mid 60s F.

Visibility: No fog concerns for Thursday.

Precip Image: 6 PM CT



Wind Speed:
5 PM CT



High Temps
Thursday

Houston Pilots: FRI. 3/7/2025



Forecast Discussion

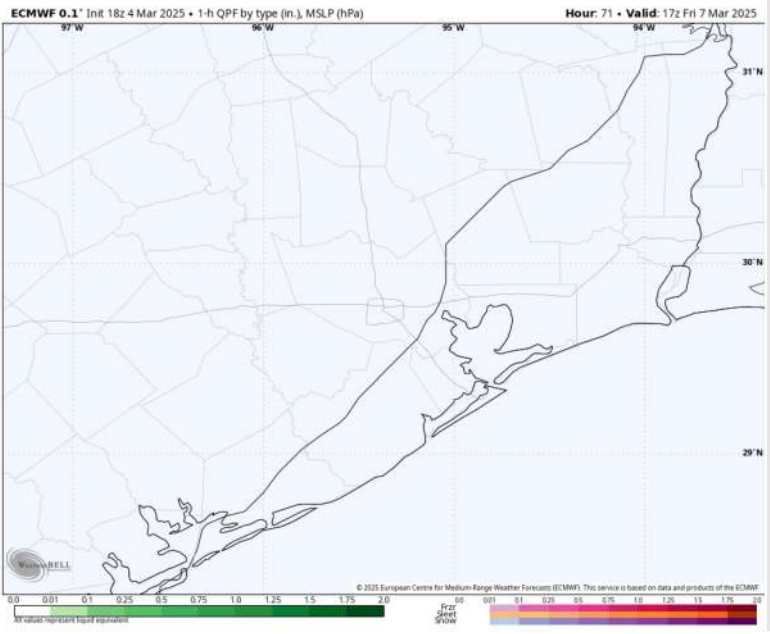
Precip: Favoring dry conditions for Friday.

Wind: Winds will remain out of the S / SE throughout all of Friday. **N of Morgan's Point:** Winds will be at 5 - 10 kts for all of Friday. **S of Morgan's Point:** Winds will be at 6 - 11 kts for the entire day. A few gusts of up to 20kts can't be ruled out from 10AM - 4PM for the Boarding Station.

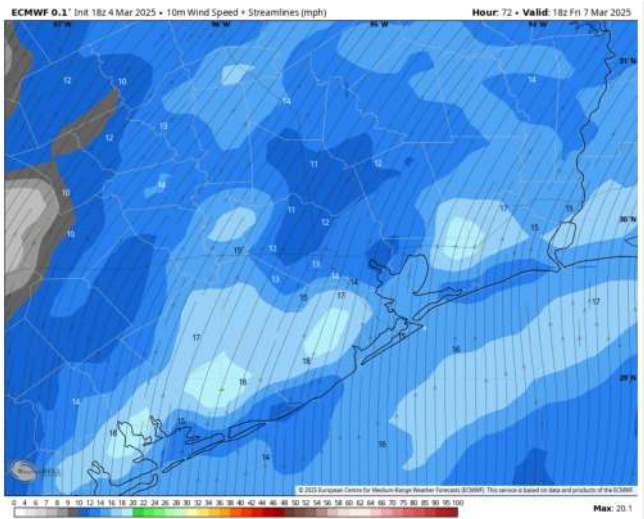
High Temps: **N of Morgan's Point:** Upper 70s F. **S of Morgan's Point:** Upper 60s F.

Visibility: Watching for a very low-end risk for non-sea fog for Stations N. of Morgan's Point FRI AM.

Precip Image: 11 AM CT

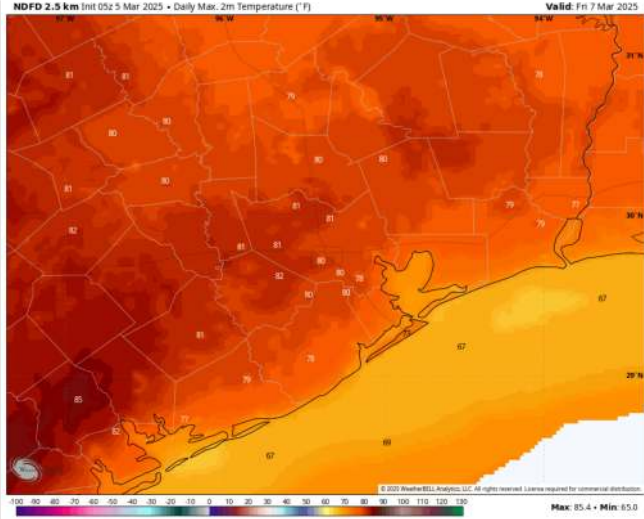


Wind Speed 12 PM CT



Wind Speed
12 PM CT

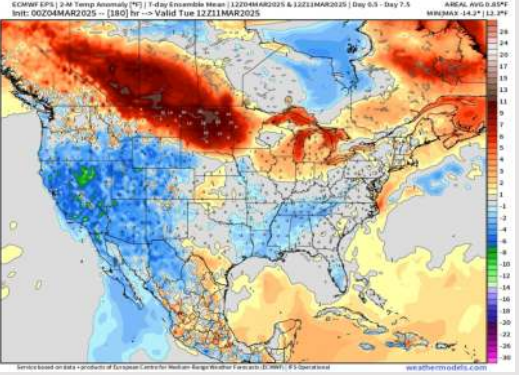
High Temps Friday



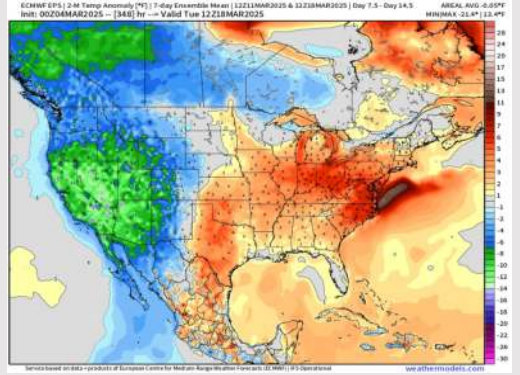
High Temps
Friday

Houston Pilots: 3/5/25

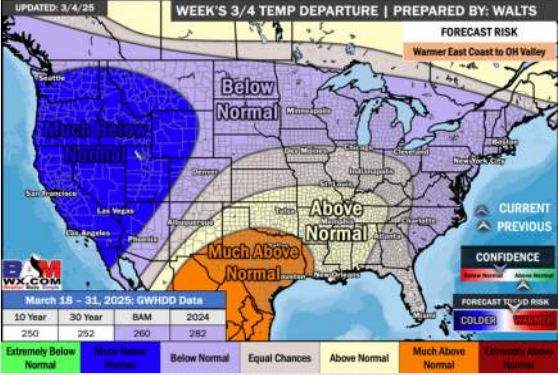
Next 7 Day Temperature Departure



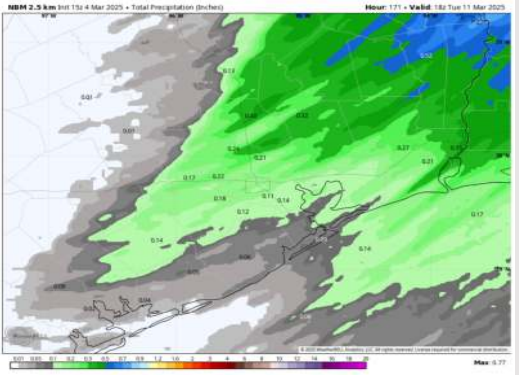
8-14 Day Temperature Departure



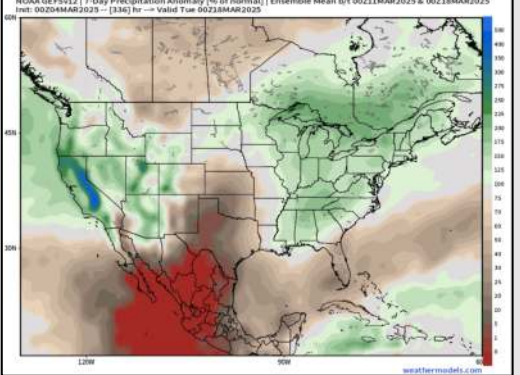
15-30 Day Temperature Departure



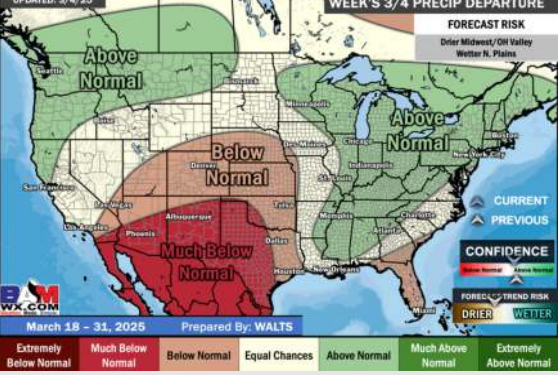
Next 7 Day Total Precipitation



8-14 Day % of Average Precip.



15-30 Day % of Average Precip.



- Temps are expected to be slightly below normal for the next 7 days. Scattered rain chances are favored by the weekend and early next week.
- Above normal temps and below normal rainfall are expected for week 2.
- Much above normal temperatures and below normal precipitation chances are expected for the weeks 3/4 timeframe.