

Houston Pilots Forecast Package



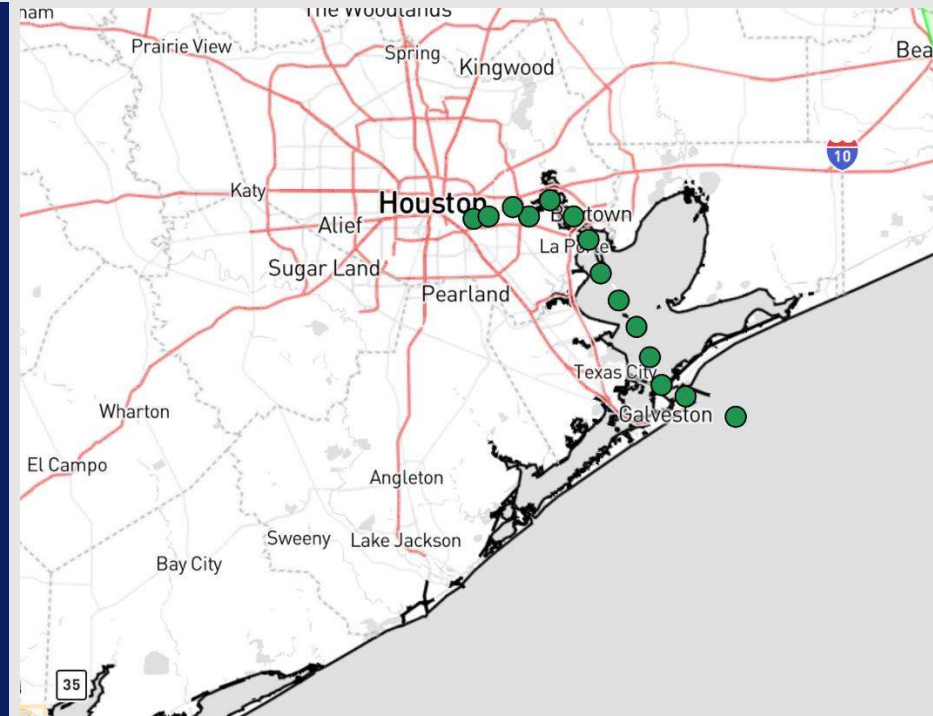
Updated: 12:30 PM CT

Saturday, March 1, 2025

Forecaster: Adam Feick

Weather Headlines

- Watching for a low end sea fog risk early SUN AM.
- Dry conditions through the weekend, with the best next shot of rain on Tuesday.
- Winds to remain fairly calm over next 24 hours.



Current Radar: 12:00 PM CT

As always, please do not hesitate to reach out to us with any forecast questions at **(317)-560-8122**. Press **1** for forecast questions.

You can also access real-time forecast updates and 24/7 meteorological chat assistance on your [Clarity](#) app. Click [here](#) for login assistance.



Houston Pilots Extended Range Visibility Report



Tuesday 3/4/25

Not favoring any fog risks for Tuesday, although visibilities may be reduced due to downpours.

Forecast Confidence



Thursday 3/6/25

Not favoring any fog risks for Thursday.

Forecast Confidence



Wednesday 3/5/25

Not favoring any fog risks for Wednesday

Forecast Confidence



Chance for Fog

Tuesday AM	Unlikely
Tuesday PM	Unlikely
Wednesday AM	Unlikely
Wednesday PM	Unlikely
Thursday AM	Unlikely
Thursday PM	Unlikely

Houston Pilots Visibility Chart (miles)



Forecast Confidence



Visibility	Sat 1 pm	Sat 2 pm	Sat 3 pm	Sat 4 pm	Sat 5 pm	Sat 6 pm	Sat 7 pm	Sat 8 pm	Sat 9 pm	Sat 10 pm	Sat 11 pm	Sun 12 am	Sun 1 am	Sun 2 am	Sun 3 am	Sun 4 am	Sun 5 am	Sun 6 am	Sun 7 am	Sun 8 am	Sun 9 am	Sun 10 am	Sun 11 am	Sun 12 pm
Houston Pilots N - 610 Bridge	10	10	10	10	10	10	10	10	10	10	10	10	10	10	10	10	10	10	10	10	10	10	10	10
Houston Pilots M - Kinder 1	10	10	10	10	10	10	10	10	10	10	10	10	10	10	10	10	10	10	10	10	10	10	10	10
Houston Pilots L - Greens Bayou	10	10	10	10	10	10	10	10	10	10	10	10	10	10	10	10	10	10	10	10	10	10	10	10
Houston Pilots K - Shell Crude	10	10	10	10	10	10	10	10	10	10	10	10	10	10	10	10	10	10	10	10	10	10	10	10
Houston Pilots J - Lynchburg Ferries	10	10	10	10	10	10	10	10	10	10	10	10	10	10	10	10	10	10	10	10	10	10	10	10
Houston Pilots I - Exxon 3	10	10	10	10	10	10	10	10	10	10	10	10	10	10	10	10	10	10	10	10	10	10	10	10
Houston Pilots H - Morgans Point	10	10	10	10	10	10	10	10	10	10	10	10	10	10	10	10	10	10	10	10	10	10	10	10
Houston Pilots G - 75/76	10	10	10	10	10	10	10	10	10	10	10	10	10	10	10	10	10	10	10	10	10	10	10	10
Houston Pilots F - 63/64	10	10	10	10	10	10	10	10	10	10	10	10	10	10	10	10	10	10	10	10	10	10	10	10
Houston Pilots E - 51/52	10	10	10	10	10	10	10	10	10	10	10	10	10	10	10	10	10	10	10	10	10	10	10	10
Houston Pilots D - 37/38	10	10	10	10	10	10	10	10	10	10	10	10	10	10	10	10	10	10	10	10	10	10	10	10
Houston Pilots C - 25/26	10	10	10	10	10	10	10	10	10	10	10	10	10	10	10	10	10	10	10	10	9	9	10	10
Houston Pilots B - 11/12	10	10	10	10	10	10	10	10	10	10	10	10	10	10	10	10	10	10	10	4.9	4.9	6.9	10	10
Houston Pilots A - 1 & 2 Bravo	10	10	10	10	10	10	10	10	10	10	10	9	10	4.9	2.9	2.9	2.9	3.9	4.9	4.9	4.9	6.9	10	10

NOTE: This is automated data that may/may not agree with the official B.A.M. thinking that's found on the daily slides or special visibility report slides. This data should be used as a guide only

Houston Pilots Wind Chart



Sustained wind 10 Knots

Gusts 15 Knots

Wind from the SE

Example

10

15

↙

Wind	Sat 1 pm	Sat 2 pm	Sat 3 pm	Sat 4 pm	Sat 5 pm	Sat 6 pm	Sat 7 pm	Sat 8 pm	Sat 9 pm	Sat 10 pm	Sat 11 pm	Sun 12 am	Sun 1 am	Sun 2 am	Sun 3 am	Sun 4 am	Sun 5 am	Sun 6 am	Sun 7 am	Sun 8 am	Sun 9 am	Sun 10 am	Sun 11 am	Sun 12 pm
Houston Pilots N - 610 Bridge	3 8 ↘	3 7 ↓	3 8 ↓	3 8 ↘	3 8 ↘	5 8 ←	5 8 ←	3 7 ↘	3 7 ↗	3 7 ↗	3 7 ↗	3 7 ↗	3 7 ↗	3 9 ←	5 9 ←	6 12 ←	6 13 ←	6 14 ←	7 15 ←	8 16 ←	8 17 ←	10 20 ←	12 22 ←	13 24 ←
Houston Pilots M - Kinder 1	3 8 ↘	3 7 ↓	3 8 ↓	3 8 ↘	3 8 ↘	3 8 ←	5 8 ←	3 7 ↘	3 7 ↗	3 7 ↗	3 7 ↗	3 7 ↗	3 7 ↗	3 9 ←	5 9 ←	6 12 ←	6 13 ←	6 14 ←	7 15 ←	8 16 ←	8 17 ←	10 20 ←	12 22 ←	13 24 ←
Houston Pilots L - Greens Bayou	3 8 ↘	3 7 ↓	3 8 ↓	3 8 ↘	5 8 ↘	5 8 ←	5 8 ←	3 7 ↘	3 7 ↗	3 7 ↗	3 7 ↗	3 7 ↗	3 7 ↗	3 9 ←	5 10 ←	6 12 ←	6 13 ←	6 14 ←	7 15 ←	8 16 ←	8 17 ←	10 20 ←	12 22 ←	13 24 ←
Houston Pilots K - Shell Crude	3 8 ↘	3 7 ↓	3 8 ↓	5 8 ↘	5 8 ↘	5 8 ←	5 8 ←	3 7 ↘	3 7 ↗	3 7 ↗	3 7 ↗	3 7 ↗	3 7 ↗	3 9 ←	5 10 ←	6 12 ←	6 13 ←	6 14 ←	7 15 ←	8 16 ←	8 17 ←	10 20 ←	12 22 ←	13 24 ←
Houston Pilots J - Lynchburg Ferries	3 8 ↘	3 7 ↓	3 8 ↓	3 8 ↘	3 8 ↘	3 8 ←	3 7 ↘	3 7 ↗	3 7 ↗	3 7 ↗	3 7 ↗	3 7 ↗	3 7 ↗	3 9 ←	5 10 ←	6 12 ←	6 13 ←	6 14 ←	7 15 ←	8 16 ←	8 17 ←	10 20 ←	12 22 ←	13 23 ←
Houston Pilots I - Exxon 3	3 8 ↘	3 7 ↓	3 8 ↓	5 9 ↘	6 9 ↘	6 9 ←	6 9 ←	6 8 ↘	6 8 ↗	6 8 ↗	6 8 ↗	6 8 ↗	6 8 ↗	6 9 ←	7 12 ←	8 13 ←	8 14 ←	9 15 ←	10 16 ←	10 16 ←	12 17 ←	13 20 ←	13 22 ←	14 23 ←
Houston Pilots H - Morgans Point	3 7 ↓	3 7 ↓	3 8 ↘	5 9 ↘	6 9 ↘	6 9 ←	6 9 ←	6 8 ↘	6 8 ↗	6 8 ↗	6 8 ↗	5 7 ↘	5 7 ↘	6 8 ←	7 10 ←	8 13 ←	8 14 ←	9 15 ←	10 16 ←	10 16 ←	12 17 ←	13 20 ←	13 21 ←	14 23 ←
Houston Pilots G - 75/76	3 8 ↘	3 7 ↓	3 9 ↘	5 9 ↘	6 10 ↘	6 9 ←	7 10 ←	6 9 ↘	6 8 ↘	6 8 ↘	6 8 ↘	6 8 ↘	6 8 ↘	7 9 ←	8 12 ←	9 14 ←	10 15 ←	10 16 ←	12 17 ←	13 18 ←	13 20 ←	14 21 ←	15 23 ←	15 24 ←
Houston Pilots F - 63/64	3 7 ↘	3 7 ↘	3 8 ↘	5 9 ↘	6 9 ↘	6 9 ↘	7 10 ←	6 9 ↘	6 8 ↘	6 8 ↘	6 8 ↘	6 8 ↘	6 8 ↘	7 9 ←	8 12 ←	9 14 ←	10 15 ←	10 16 ←	12 17 ←	13 18 ←	13 20 ←	14 21 ←	15 23 ←	15 24 ←
Houston Pilots E - 51/52	3 7 ↓	3 7 ↘	3 8 ↘	5 9 ↘	6 9 ↘	6 9 ↘	7 10 ←	6 9 ↘	6 8 ↘	6 8 ↘	6 8 ↘	6 8 ↘	6 8 ↘	6 9 ←	8 12 ←	9 14 ←	10 15 ←	10 16 ←	12 17 ←	13 20 ←	14 21 ←	14 22 ←	15 23 ←	15 24 ←
Houston Pilots D - 37/38	3 7 ↓	3 7 ↘	3 8 ↘	5 8 ↘	5 9 ↘	6 9 ↘	6 9 ↘	6 8 ↘	6 8 ↘	6 8 ↘	6 8 ↘	6 8 ↘	6 8 ↘	6 9 ←	8 12 ←	9 14 ←	10 15 ←	10 16 ←	12 18 ←	13 20 ←	13 21 ←	14 22 ←	15 23 ←	15 24 ←
Houston Pilots C - 25/26	3 6 ↓	3 6 ↘	3 8 ↘	5 8 ↘	5 8 ↘	6 9 ↘	6 9 ↘	6 8 ↘	6 8 ↘	6 8 ↘	6 8 ↘	5 7 ↘	5 8 ↘	6 9 ←	8 12 ←	9 14 ←	10 15 ←	10 16 ←	12 18 ←	13 20 ←	13 21 ←	14 22 ←	15 23 ←	15 24 ←
Houston Pilots B - 11/12	3 6 ↓	3 6 ↘	3 7 ↘	5 7 ↘	5 8 ↘	6 9 ↘	6 8 ↘	6 8 ↘	5 7 ↘	5 7 ↘	5 7 ↘	5 8 ↘	5 8 ↘	6 9 ←	7 12 ←	8 14 ←	9 15 ←	10 16 ←	12 17 ←	13 20 ←	13 21 ←	14 21 ←	15 22 ←	15 23 ←
Houston Pilots A - 1 & 2 Bravo	3 6 ↓	3 5 ↑	3 6 ↑	5 7 ↑	5 8 ↑	6 9 ↑	6 9 ↑	6 8 ↑	6 8 ↑	6 8 ↑	6 8 ↑	6 9 ↑	6 9 ↑	7 10 ←	8 16 ←	10 17 ←	12 18 ←	13 19 ←	14 20 ←	14 21 ←	15 22 ←	15 23 ←	15 24 ←	15 24 ←

NOTE: This is automated data that may/may not agree with the official BAM thinking that's found on the daily slides. This data should be used as a guide only.

Houston Pilots: SAT. 3/1/2025



Forecast Discussion

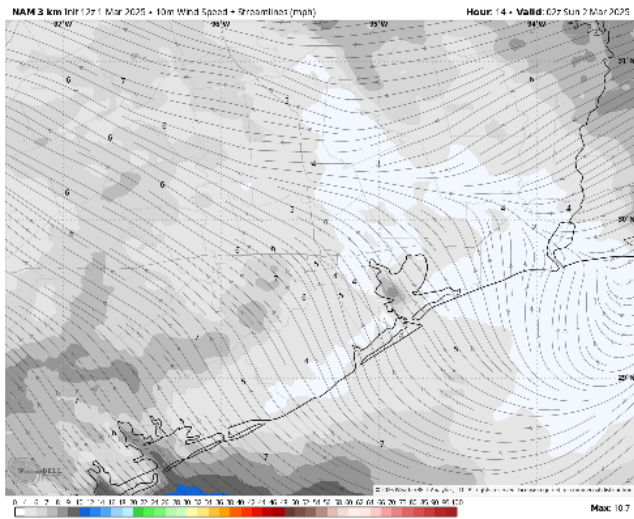
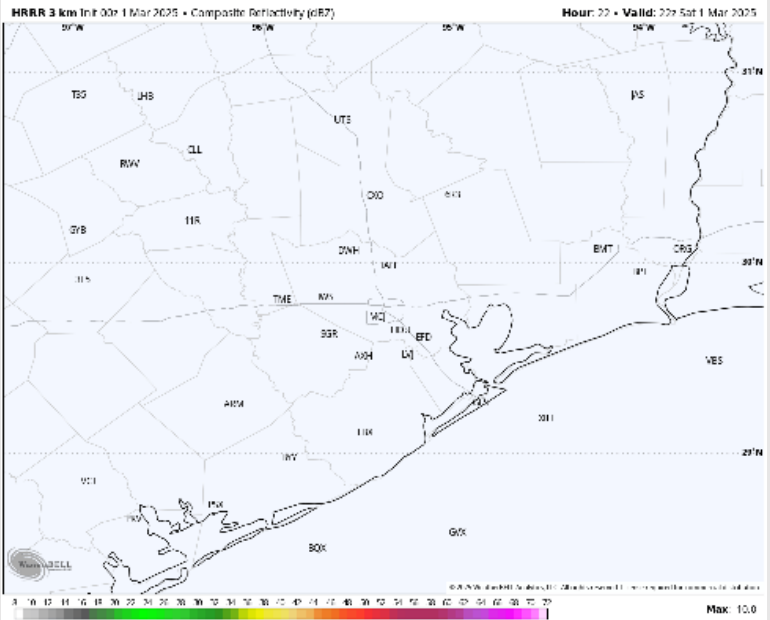
Precip: Favoring dry conditions for the rest of the day today.

Wind: Winds will be out of the S/SW for the rest of the day today. **N of Morgan's Point:** Winds will be at 2 – 7 kts through the rest of the day today. **S of Morgan's Point:** Winds will be at 3 – 9 kts the rest of the day today.

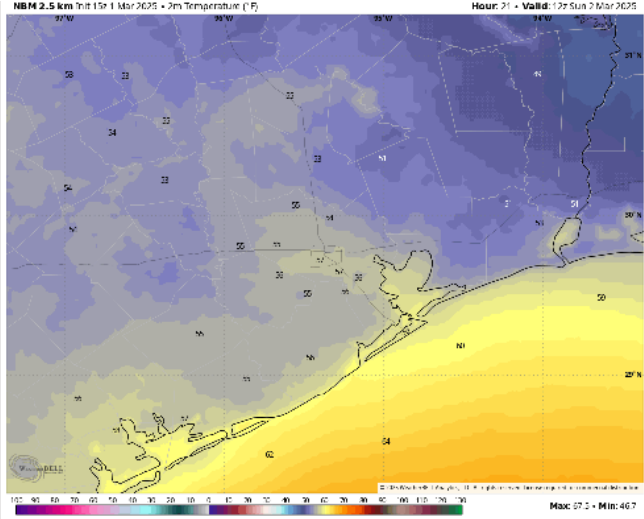
Low Temps: **N of Morgan's Point:** Upper 50s F. **S of Morgan's Point:** Lower 60s F.

Visibility: Not favoring any fog risks for the rest of the day.

Precip Image: 7 PM CT



Wind Speed
8 PM CT



Low Temps
SUN AM

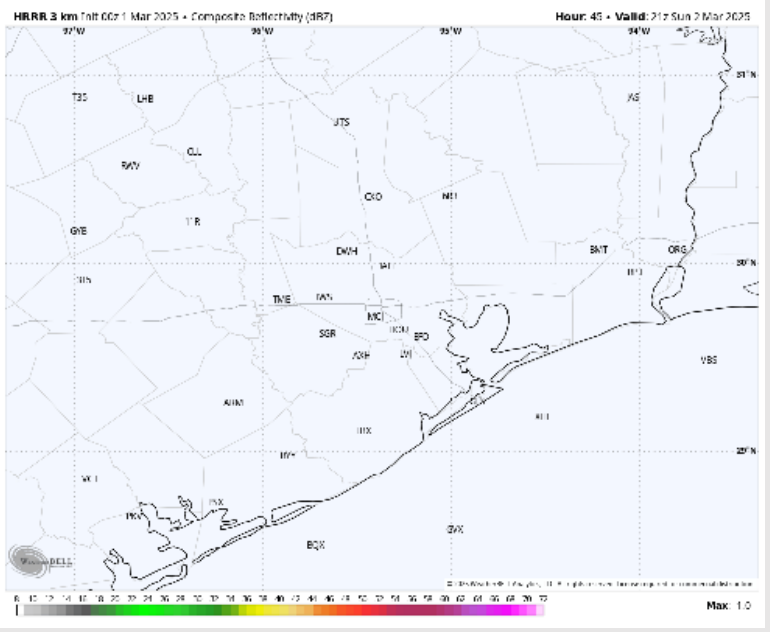
Houston Pilots: SUN. 3/2/2025



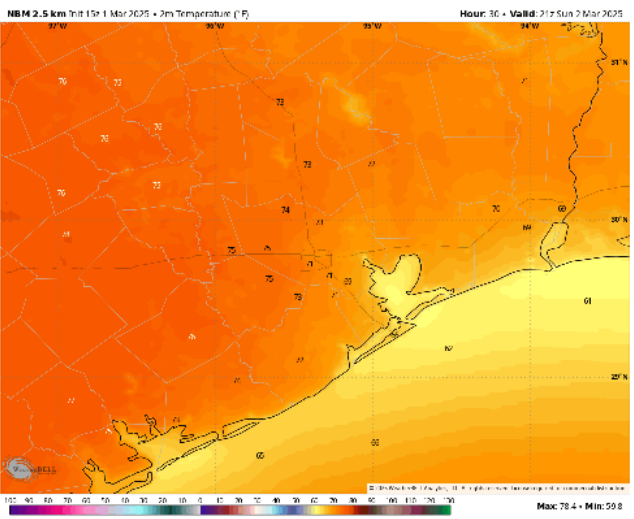
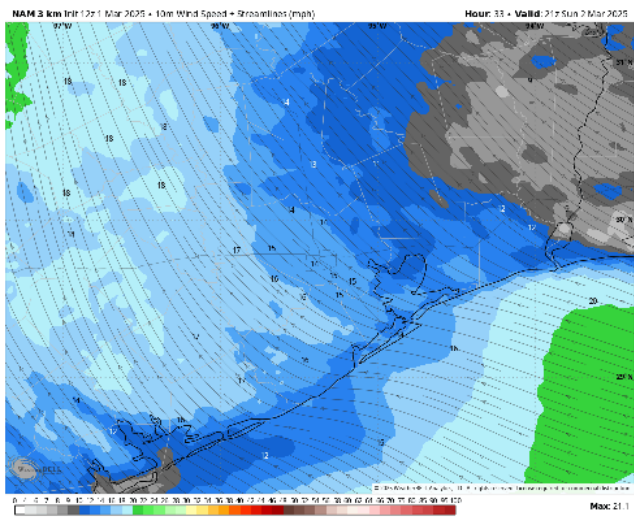
Forecast Discussion

- Precip:** Favoring dry conditions for Sunday.
- Wind:** Winds will be out of the SE for the entire day. **N of Morgan's Point:** Winds will be at 7 – 13 kts for the entire day. **S of Morgan's Point:** Winds will be at 12 – 17 kts throughout the day.
- High Temps:** **N of Morgan's Point:** Upper 60s to Lower 70s F. **S of Morgan's Point:** Lower to 60s F.
- Visibility:** Not favoring any fog risks for Sunday.

Precip Image: 3 PM CT



Wind Speed:
3 PM CT



High Temps
Sunday

Houston Pilots: MON. 3/3/2025



Forecast Discussion

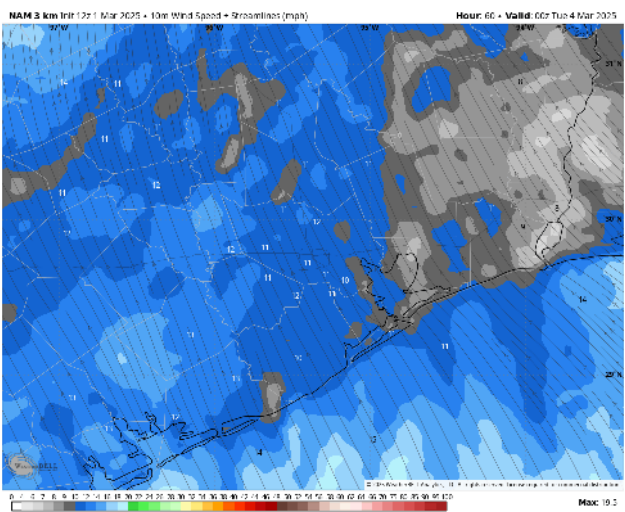
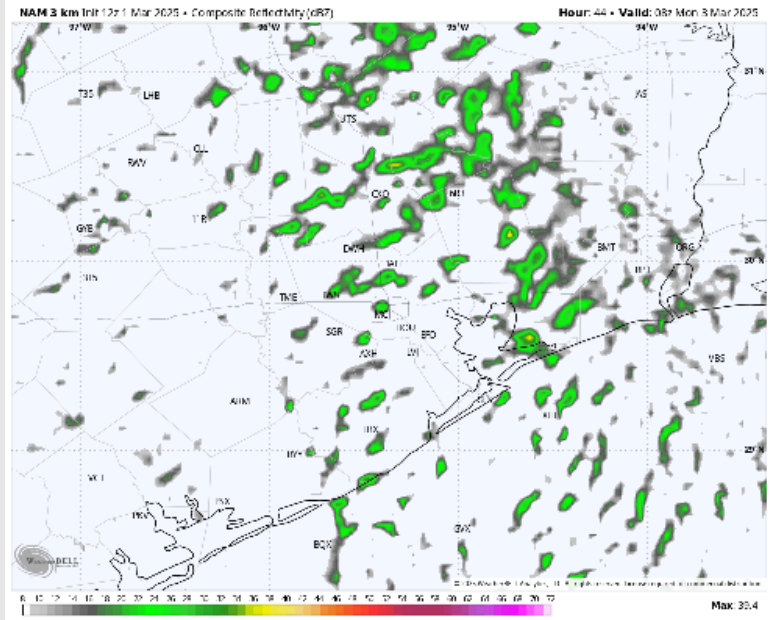
Precip: Isolated (20-30%) light showers 12 AM - 4 PM.

Wind: Winds will be out of the SE for all of Monday. **N of Morgan's Point:** Winds will be at 5 – 10 kts throughout the PM. **S of Morgan's Point:** Winds will be at 11 – 17 kts throughout the day. Gusts of 20 – 25 kts will be possible for All Stations throughout the day.

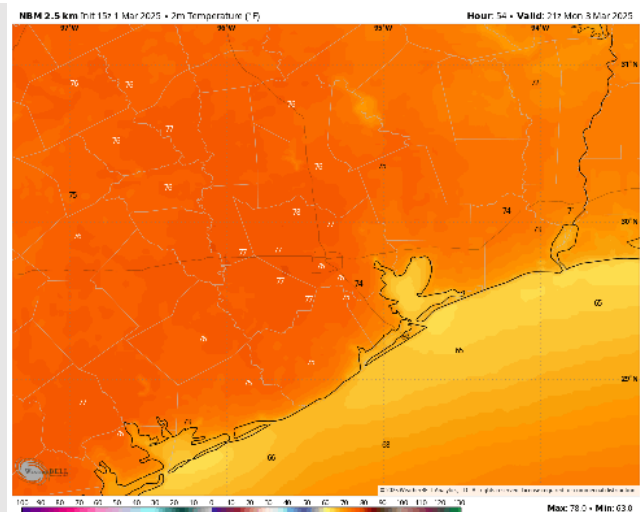
High Temps: **N of Morgan's Point:** Mid to Upper 70s F. **S of Morgan's Point:** Mid to Upper 60s F.

Visibility: Not favoring any fog risks for Monday.

Precip Image: 2 AM CT



Wind Speed:
6 PM CT

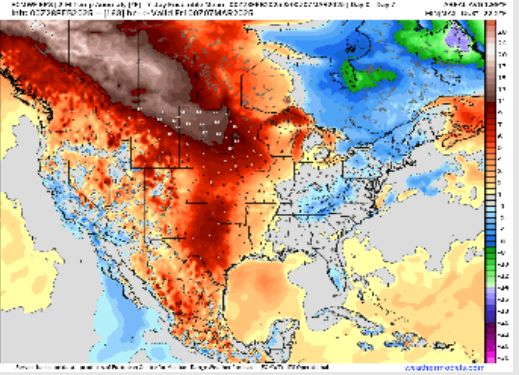


High Temps
Monday

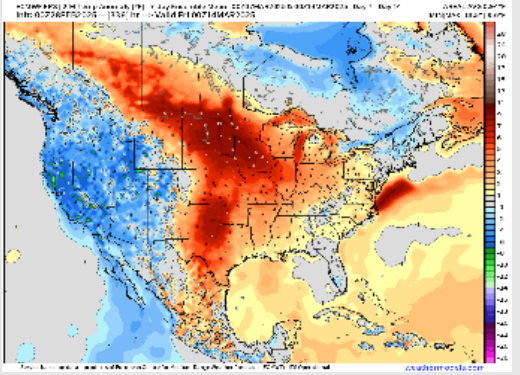
Houston Pilots: 3/1/25



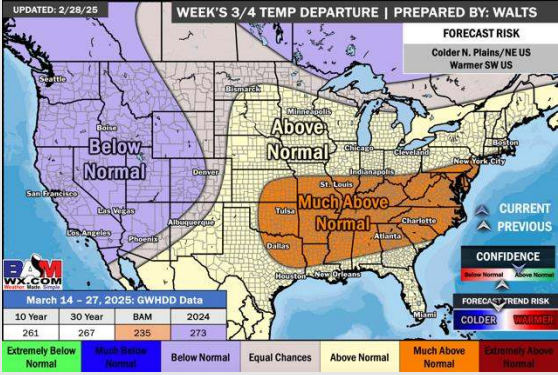
Next 7 Day Temperature Departure



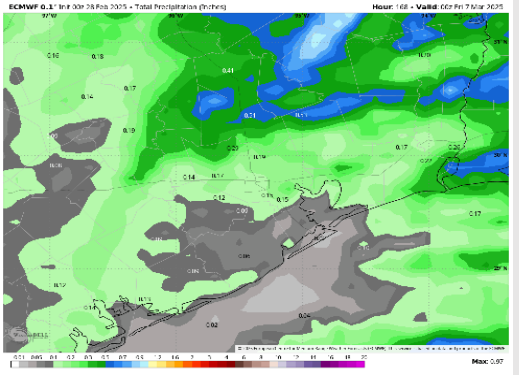
8-14 Day Temperature Departure



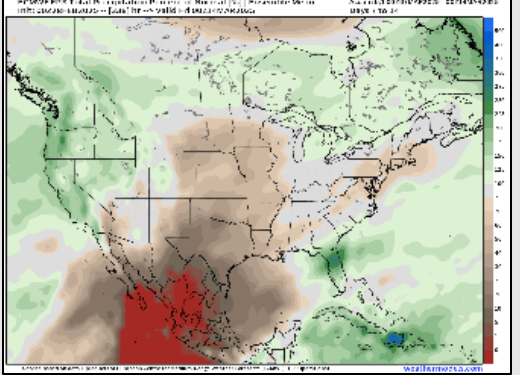
15-30 Day Temperature Departure



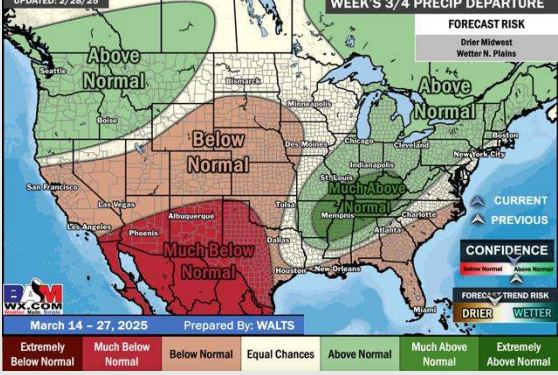
Next 7 Day Total Precipitation



8-14 Day % of Average Precip.



15-30 Day % of Average Precip.



- Temps are expected to be above normal for the next 7 days. Favoring a drier week overall with scattered rain chances returning early next week.
- Above normal temps and below normal rainfall are expected for week 2.
- Above normal temperatures and below normal precipitation chances are expected for the weeks 3/4 timeframe.