

# Houston Pilots Forecast Package



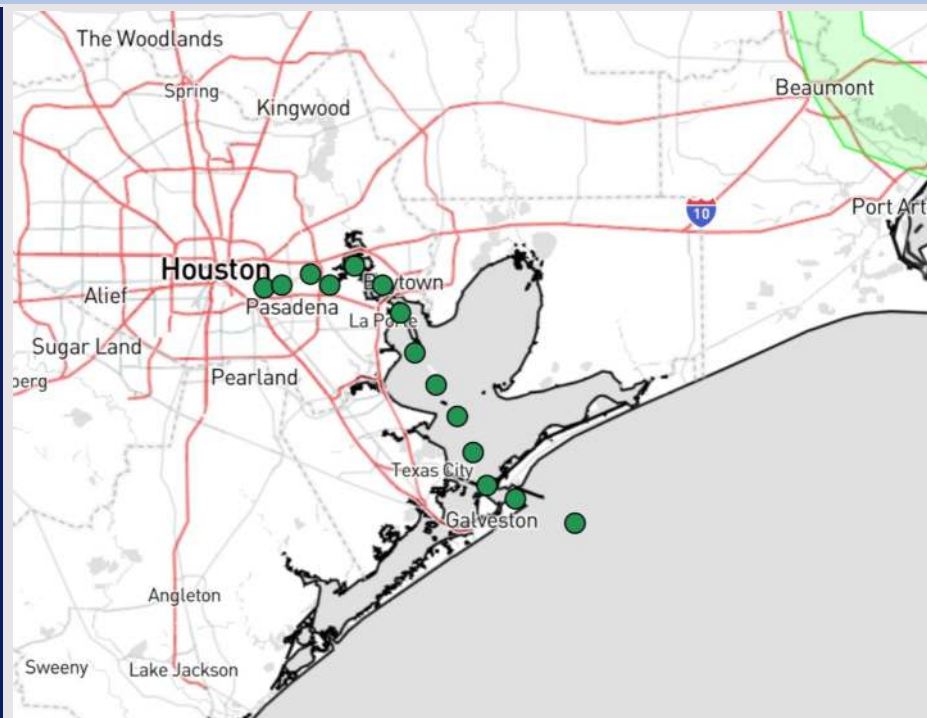
Updated: 7:50 PM CT

Friday, February 28, 2025

Forecaster: John Kemper

## Weather Headlines

- **Sea fog will be possible for Saturday AM. See visibility slide for more details.**
- **Dry conditions through the weekend, with the best next shot of rain on Monday.**
- **Winds to remain fairly calm over next 48 hours.**



**Current Radar: 7:45 PM CT**

As always, please do not hesitate to reach out to us with any forecast questions at **(317)-560-8122**. Press **1** for forecast questions.

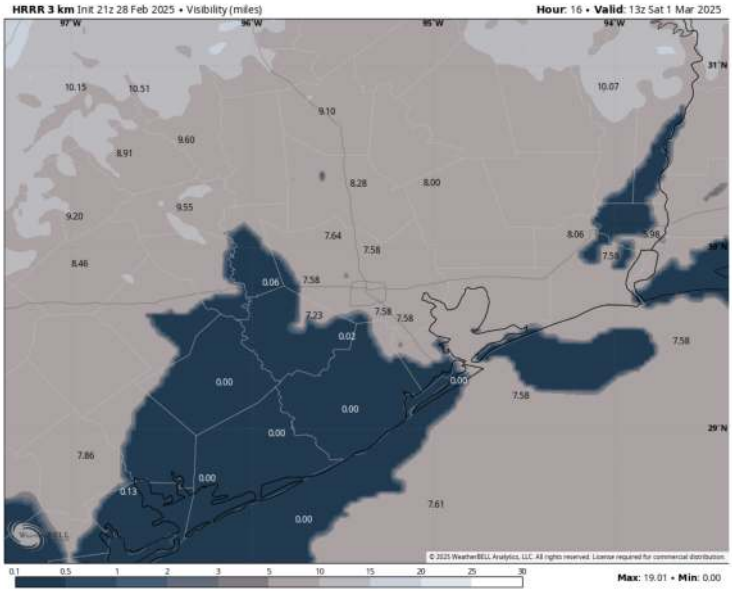
You can also access real-time forecast updates and 24/7 meteorological chat assistance on your [Clarity](#) app. Click [here](#) for login assistance.



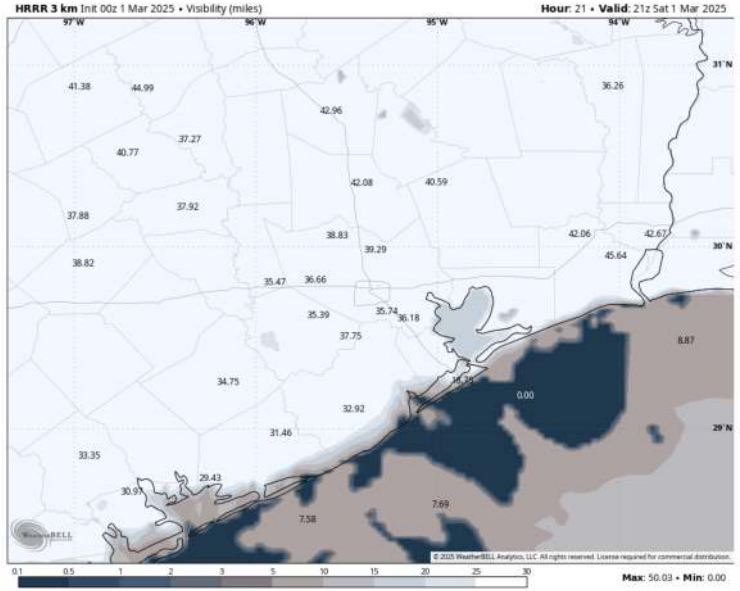
# Houston Pilots Visibility Report




## 7 AM CST SAT VISIBILITY



## 3 PM CST SAT VISIBILITY



## Confidence



TIMEFRAME DISCUSSED	THREAT
2 AM - 4 PM SAT	Medium

**Stations S of Morgan's Point:** Patchy sea fog / hazy conditions with visibilities of less than 2 miles will begin to creep in after 2AM on Saturday. This fog will continue through at least 10AM between Morgan's Point and Station 11/12.

From 10AM – 4PM, fog will become very patchy near the Boarding Station with brief instances of visibility dropping to 1 – 2 miles. There will be extended breaks in fog due to patchier nature.

**Stations N. of Morgan's Point:** Confidence has decreased for these stations in terms of timing and coverage. Patchy sea fog with visibilities of less than 2 miles will be possible from 2AM – 9AM before fog recedes quickly.

Dense pockets of less than 1 mile will be possible primarily for stations within the channel, with the 6 – 8 AM timeframe being when we see the greatest risk.

# Houston Pilots Extended Range Visibility Report




## Monday 3/3/25

Not favoring any fog risks for Monday at this time.




## Wednesday 3/5/25

Not favoring any fog risks for Wednesday.



## Tuesday 3/4/25

Not favoring any fog risks for Tuesday, although visibilities may be reduced due to downpours.



## Chance for Fog

Sunday AM	Unlikely
Sunday PM	Unlikely
Monday AM	Unlikely
Monday PM	Unlikely
Tuesday AM	Unlikely
Tuesday PM	Unlikely

# Houston Pilots Visibility Chart (miles)



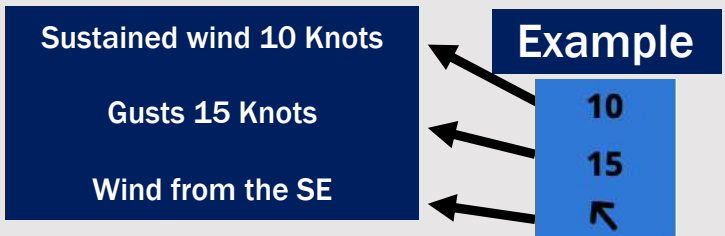
## Forecast Confidence



Visibility	Fri 1 pm	Fri 2 pm	Fri 3 pm	Fri 4 pm	Fri 5 pm	Fri 6 pm	Fri 7 pm	Fri 8 pm	Fri 9 pm	Fri 10 pm	Fri 11 pm	Sat 12 am	Sat 1 am	Sat 2 am	Sat 3 am	Sat 4 am	Sat 5 am	Sat 6 am	Sat 7 am	Sat 8 am	Sat 9 am	Sat 10 am	Sat 11 am	Sat 12 pm
Houston Pilots N - 610 Bridge	10	10	10	10	10	10	10	10	10	10	10	10	10	9	8	6.9	4.9	4.9	3.9	2.9	4.9	10	10	10
Houston Pilots M - Kinder 1	10	10	10	10	10	10	10	10	10	10	10	10	10	9	8	6.9	4.9	4.9	3.9	2.9	4.9	10	10	10
Houston Pilots L - Greens Bayou	10	10	10	10	10	10	10	10	10	10	10	10	10	9	6.9	5.9	4.9	3.9	2.9	1.1	4.9	10	10	10
Houston Pilots K - Shell Crude	10	10	10	10	10	10	10	10	10	10	10	10	10	9	6.9	5.9	4.9	3.9	2.9	1.1	4.9	10	10	10
Houston Pilots J - Lynchburg Ferries	10	10	10	10	10	10	10	10	10	10	10	10	10	9	6.9	5.9	4.9	3.9	2.9	0.7	4.9	10	10	10
Houston Pilots I - Exxon 3	10	10	10	10	10	10	10	10	10	10	10	10	10	9	6.9	5.9	3.9	3.9	2.9	0.7	4.9	10	10	10
Houston Pilots H - Morgans Point	10	10	10	10	10	10	10	10	10	10	10	10	10	9	6.9	5.9	3.9	3.9	2.9	0.7	4.9	10	10	10
Houston Pilots G - 75/76	10	10	10	10	10	10	10	10	10	10	10	10	10	10	8	6.9	5.9	5.9	5.9	4.9	4.9	9	9	10
Houston Pilots F - 63/64	10	10	10	10	10	10	10	10	10	10	10	10	10	10	8	6.9	5.9	5.9	5.9	4.9	4.9	9	9	10
Houston Pilots E - 51/52	10	10	10	10	10	10	10	10	10	10	10	10	10	9	8	6.9	5.9	5.9	5.9	4.9	4.9	9	9	9
Houston Pilots D - 37/38	10	10	10	10	10	10	10	10	10	10	10	10	10	9	8	6.9	5.9	5.9	5.9	4.9	4.9	8	9	9
Houston Pilots C - 25/26	10	10	10	10	10	10	10	10	10	10	10	10	10	9	8	6.9	5.9	5.9	5.9	4.9	4.9	8	8	9
Houston Pilots B - 11/12	10	10	10	10	10	10	10	10	10	10	10	10	10	9	8	6.9	5.9	5.9	5.9	4.9	4.9	8	8	8
Houston Pilots A - 1 & 2 Bravo	10	10	10	10	10	10	10	10	10	10	10	10	10	8	6.9	5.9	4.9	5.9	6.9	4.9	4.9	6.9	8	8

**NOTE: This is automated data that may/may not agree with the official BAM thinking that's found on the daily slides or special visibility report slides. This data should be used as a guide only**

# Houston Pilots Wind Chart



Wind	Fri 1 pm	Fri 2 pm	Fri 3 pm	Fri 4 pm	Fri 5 pm	Fri 6 pm	Fri 7 pm	Fri 8 pm	Fri 9 pm	Fri 10 pm	Fri 11 pm	Sat 12 am	Sat 1 am	Sat 2 am	Sat 3 am	Sat 4 am	Sat 5 am	Sat 6 am	Sat 7 am	Sat 8 am	Sat 9 am	Sat 10 am	Sat 11 am	Sat 12 pm
Houston Pilots N - 610 Bridge	5	5	5	5	6	6	6	5	5	3	3	2	2	1	1	1	1	1	1	1	1	1	2	3
	9	9	9	9	9	9	10	9	8	8	6	6	5	3	3	3	2	2	3	3	3	5	6	7
	↖	↖	↖	↖	↖	↖	↖	↖	↖	↗	↗	↗	↗	↗	↗	↗	↘	↘	↘	↘	↘	↘	↘	↘
Houston Pilots M - Kinder 1	5	5	5	5	6	6	6	5	5	3	3	2	2	1	1	1	1	1	1	1	1	1	2	3
	9	9	9	9	9	9	10	9	8	8	6	5	5	3	3	3	2	2	3	3	3	5	6	7
	↖	↖	↖	↖	↖	↖	↖	↖	↖	↗	↗	↗	↗	↗	↗	↗	↘	↘	↘	↘	↘	↘	↘	↘
Houston Pilots L - Greens Bayou	5	5	6	6	6	6	6	5	5	3	3	2	2	1	1	1	1	1	1	1	1	1	1	3
	10	10	10	10	10	10	10	9	8	7	6	5	5	3	3	3	2	2	3	3	3	5	6	7
	↖	↖	↖	↖	↖	↖	↖	↖	↖	↗	↗	↗	↗	↗	↗	↗	↘	↘	↘	↘	↘	↘	↘	↘
Houston Pilots K - Shell Crude	5	6	6	6	6	6	6	5	5	3	3	2	2	1	1	1	1	1	1	1	1	1	1	3
	10	10	10	10	10	10	10	9	8	7	6	5	5	3	3	2	2	2	3	3	3	5	5	7
	↖	↖	↖	↖	↖	↖	↖	↖	↖	↗	↗	↗	↗	↗	↗	↗	↘	↘	↘	↘	↘	↘	↘	↘
Houston Pilots J - Lynchburg Ferries	5	6	6	6	6	6	6	5	3	3	3	2	1	1	1	1	1	1	1	1	1	1	2	3
	10	10	10	10	10	10	9	9	8	7	6	5	3	3	2	2	2	2	2	2	3	3	5	7
	↖	↖	↖	↖	↖	↖	↖	↖	↖	↗	↗	↗	↗	↗	↗	↗	↘	↘	↘	↘	↘	↘	↘	↘
Houston Pilots I - Exxon 3	6	6	6	7	7	7	8	7	6	6	5	3	3	2	1	1	1	1	2	1	2	2	2	3
	10	10	10	12	12	12	10	10	9	8	7	6	5	5	3	3	3	3	3	3	3	5	5	7
	↖	↖	↖	↖	↖	↖	↖	↖	↖	↖	↗	↗	↗	↗	↗	↗	↘	↘	↘	↘	↘	↘	↘	↘
Houston Pilots H - Morgans Point	6	6	6	6	7	7	7	6	6	5	3	3	2	2	1	1	1	1	2	1	2	2	2	3
	10	10	10	12	12	10	10	9	8	8	7	6	5	5	3	3	3	3	3	3	3	5	5	6
	↖	↖	↖	↖	↖	↖	↖	↖	↖	↖	↗	↗	↗	↗	↗	↗	↘	↘	↘	↘	↘	↘	↘	↘
Houston Pilots G - 75/76	6	6	6	6	7	7	7	6	6	6	5	3	3	3	2	2	2	2	2	2	2	3	2	3
	10	10	12	12	12	10	10	9	9	8	7	6	5	5	3	3	3	3	3	5	5	5	6	6
	↖	↖	↖	↖	↖	↖	↖	↖	↖	↖	↗	↗	↗	↗	↗	↗	↘	↘	↘	↘	↘	↘	↘	↘
Houston Pilots F - 63/64	6	6	6	6	6	6	7	6	6	6	5	3	3	2	2	2	2	2	2	2	2	3	2	3
	10	10	10	10	10	10	10	9	8	8	7	6	5	5	3	3	3	3	3	5	5	5	5	6
	↖	↖	↖	↖	↖	↖	↖	↖	↖	↖	↗	↗	↗	↗	↗	↗	↘	↘	↘	↘	↘	↘	↘	↘
Houston Pilots E - 51/52	6	6	6	6	6	6	6	6	6	5	3	3	2	2	2	1	1	2	2	2	2	3	2	2
	10	10	10	10	9	9	9	8	8	7	6	6	5	5	3	3	3	3	3	5	5	5	5	5
	↖	↖	↖	↖	↖	↖	↖	↖	↖	↖	↗	↗	↗	↗	↗	↗	↘	↘	↘	↘	↘	↘	↘	↘
Houston Pilots D - 37/38	6	6	6	6	6	6	6	6	5	5	3	3	2	2	1	1	1	2	2	2	2	3	3	3
	10	10	10	9	9	8	8	8	7	7	6	5	5	3	3	3	3	3	5	5	5	5	6	6
	↖	↖	↖	↖	↖	↖	↖	↖	↖	↖	↗	↗	↗	↗	↗	↗	↘	↘	↘	↘	↘	↘	↘	↘
Houston Pilots C - 25/26	6	6	6	6	6	6	6	5	5	3	3	2	2	1	1	1	1	2	2	2	2	3	3	3
	10	10	9	9	8	8	8	7	7	7	5	5	3	3	3	3	3	3	5	5	5	5	6	6
	↖	↖	↖	↖	↖	↖	↖	↖	↖	↖	↗	↗	↗	↗	↗	↗	↘	↘	↘	↘	↘	↘	↘	↘
Houston Pilots B - 11/12	6	6	6	6	5	5	5	3	3	3	3	2	2	1	1	1	1	1	2	2	2	3	3	3
	9	9	9	8	8	7	7	7	6	6	5	5	5	3	3	3	3	3	5	5	5	5	6	6
	↖	↖	↖	↖	↖	↖	↖	↖	↖	↖	↗	↗	↗	↗	↗	↗	↘	↘	↘	↘	↘	↘	↘	↘
Houston Pilots A - 1 & 2 Bravo	6	6	5	5	5	6	6	5	5	3	3	3	2	2	1	1	2	2	3	3	3	3	3	3
	10	9	8	8	8	8	8	7	7	7	6	5	5	3	3	3	3	5	6	6	6	7	7	6
	↖	↖	↖	↖	↖	↖	↖	↖	↖	↖	↗	↗	↗	↗	↗	↗	↘	↘	↘	↘	↘	↘	↘	↘

**NOTE:** This is automated data that may/may not agree with the official BAM thinking that's found on the daily slides. This data should be used as a guide only.

# Houston Pilots: FRI. 2/28/2025



## Forecast Discussion

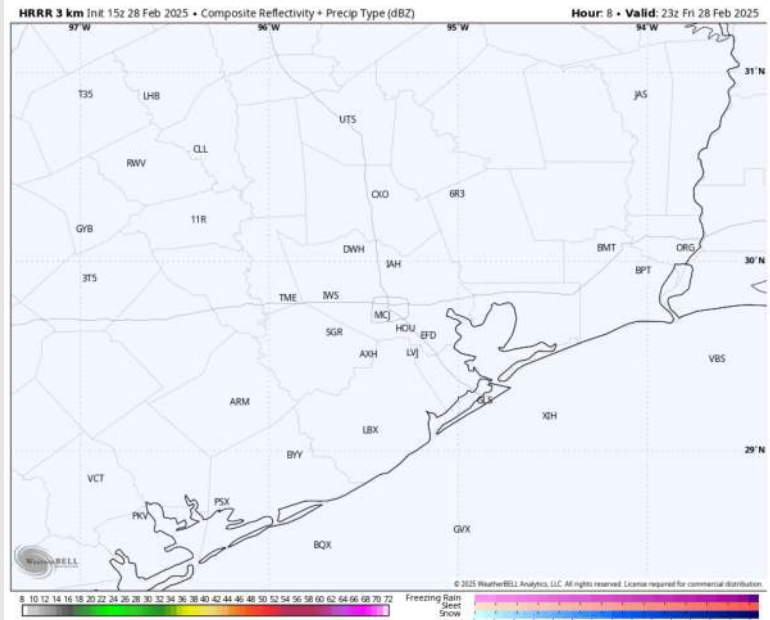
**Precip:** Favoring dry conditions for the rest of Friday.

**Wind:** Winds will be out of the SE for the rest of the day. **N of Morgan's Point:** Winds will be at 2 – 7 kts throughout the PM. **S of Morgan's Point:** Winds will be at 7 – 12 kts for the PM. Gusts may peak at 18 kts.

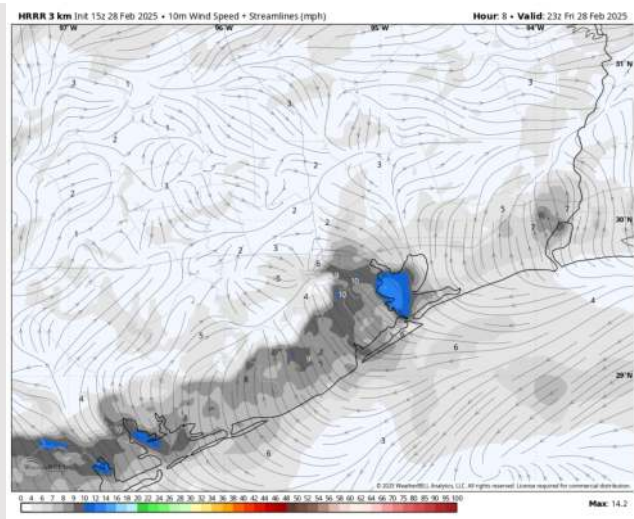
**Low Temps:** **N of Morgan's Point:** Low 50 F. **S of Morgan's Point:** Mid to Upper 50s F.

**Visibility:** Not favoring any fog risks for this PM, however we need to keep an eye on SAT AM for a fog risk.

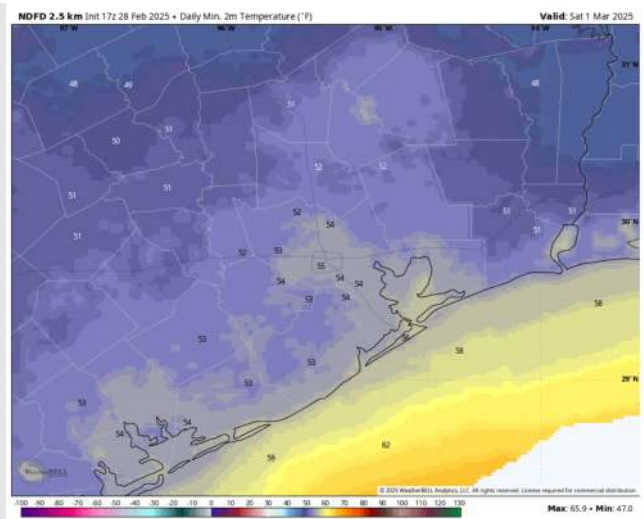
## Precip Image: 5 PM CT



Wind Speed:  
5 PM CT



Low Temps  
SAT AM



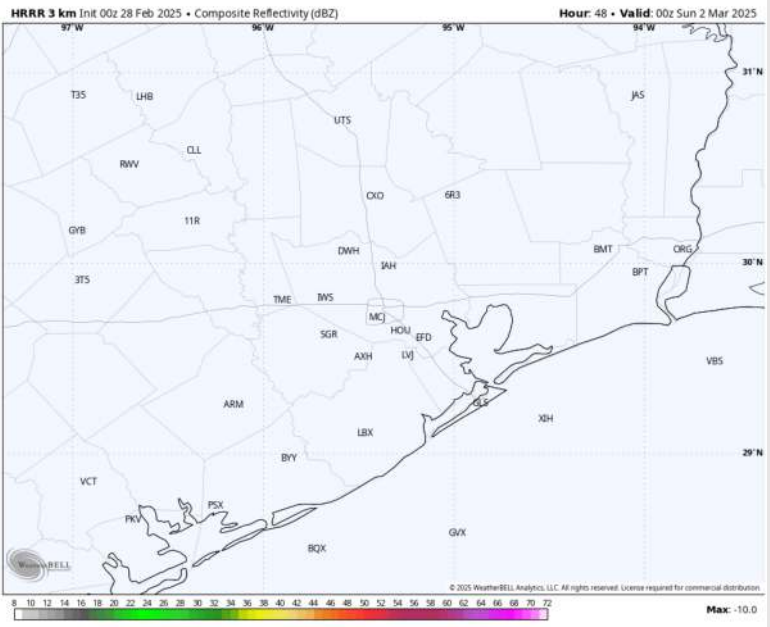
# Houston Pilots: SAT. 3/1/2025



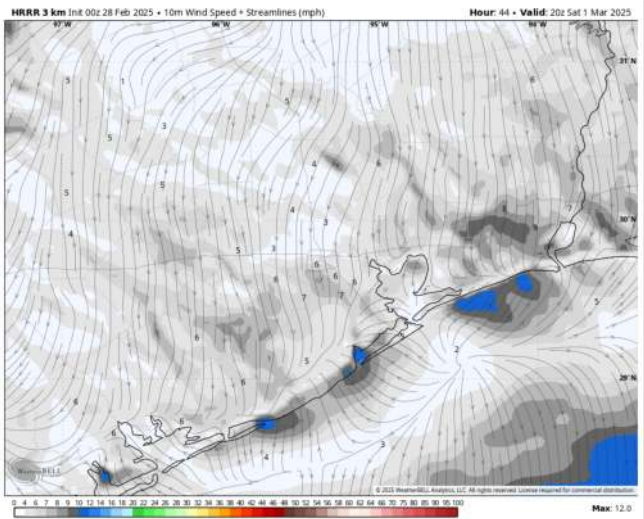
## Forecast Discussion

- Precip:** Favoring dry conditions for Saturday.
- Wind:** Winds will be rather variable through much of the day, settling out of the SE by 4 PM. **N of Morgan's Point:** Winds will be at 2 – 6 kts throughout Saturday, with intermittent periods of calm. **S of Morgan's Point:** Winds will be at 4 – 6 kts throughout Saturday, with intermittent periods of calm.
- High Temps:** **N of Morgan's Point:** Mid 70s F. **S of Morgan's Point:** Low to Upper 60s F.
- Visibility:** Watching for sea fog risks SAT AM for all Stations. See visibility slide for more details.

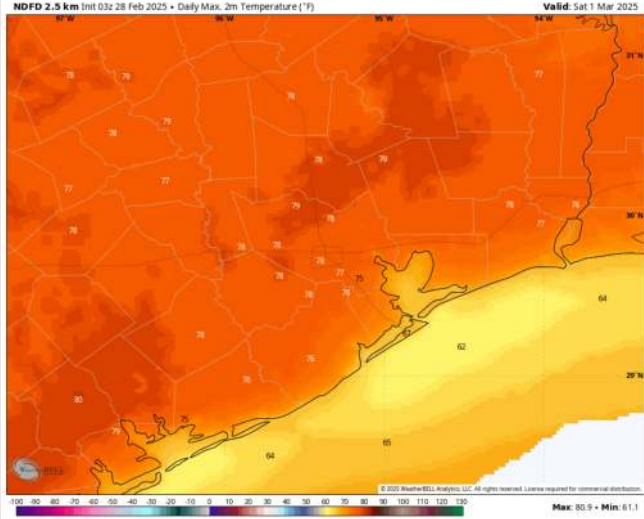
## Precip Image: 6 PM CT



## Wind Speed



2 PM CT



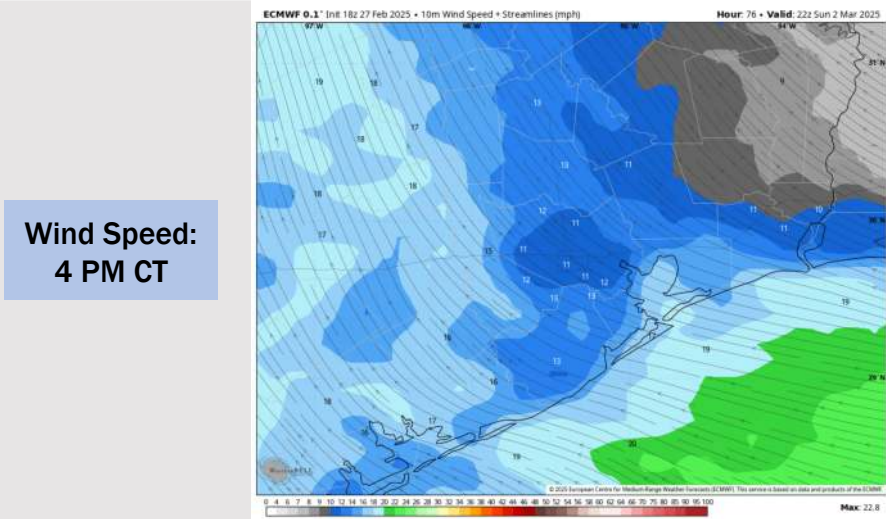
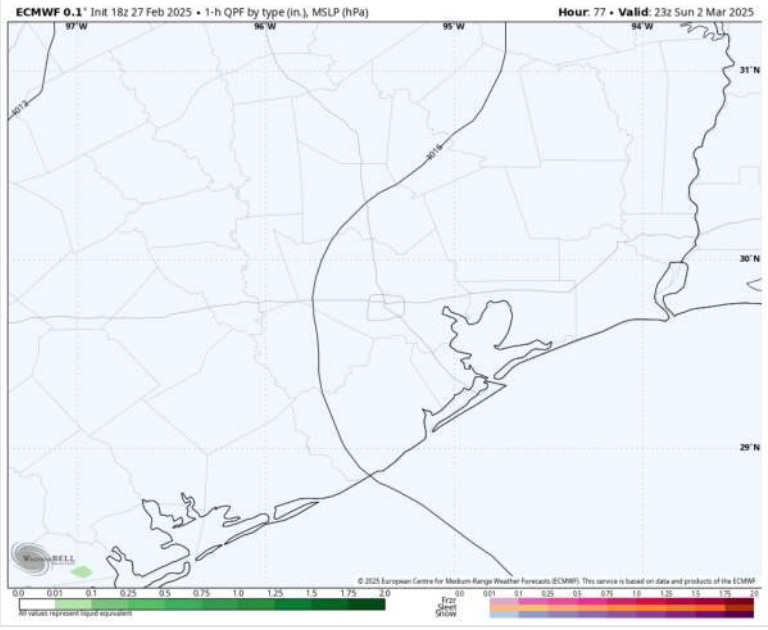
High Temps Saturday

# Houston Pilots: SUN. 3/2/2025

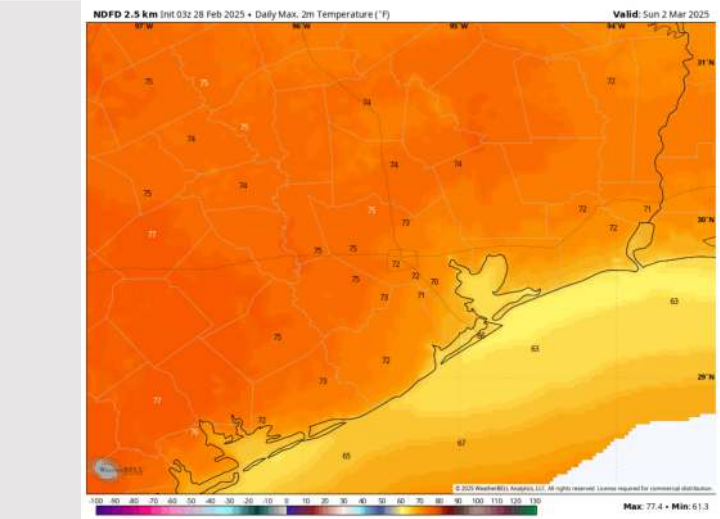
## Forecast Discussion

- Precip:** Favoring dry conditions for Sunday.
- Wind:** Winds will be out of the SE for the entire day. **N of Morgan's Point:** Winds will be at 5 – 10 kts for the entire day. **S of Morgan's Point:** Winds will gradually increase from 5 – 10 kts through 1PM to 10 – 15kts and remain there for the rest of Sunday.
- High Temps:** **N of Morgan's Point:** Upper 60s to Lower 70s F. **S of Morgan's Point:** Lower to 60s F.
- Visibility:** Watching for a low end patchy sea fog risk for Sunday AM. Confidence is below normal.

## Precip Image: 5 PM CT



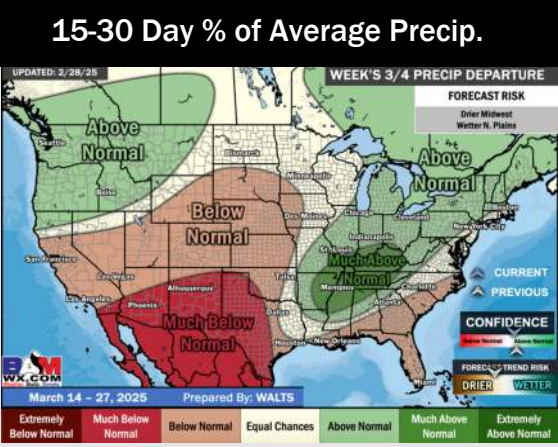
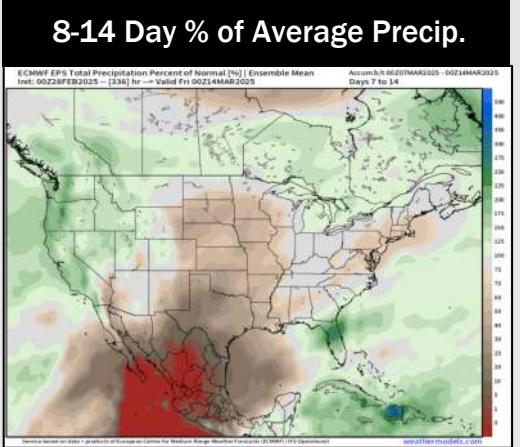

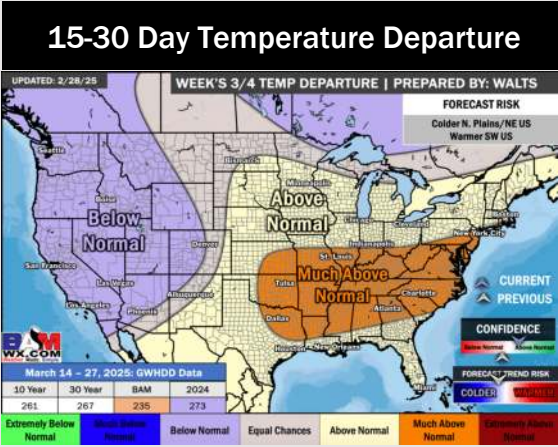
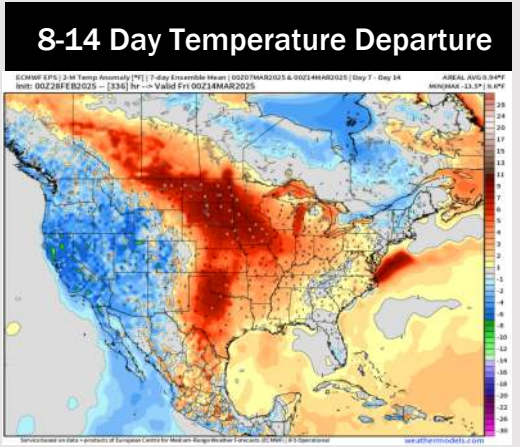
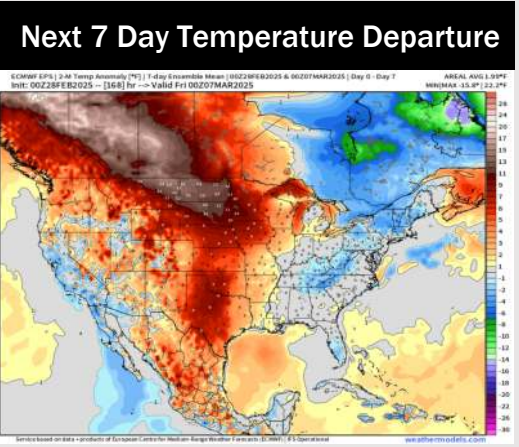
Wind Speed:  
4 PM CT



High Temps  
Sunday



# Houston Pilots: 2/28/25



- Temps are expected to be above normal for the next 7 days. Favoring a drier week overall with scattered rain chances returning early next week.
- Above normal temps and below normal rainfall are expected for week 2.
- Above normal temperatures and below normal precipitation chances are expected for the weeks 3/4 timeframe.