

Houston Pilots Forecast Package



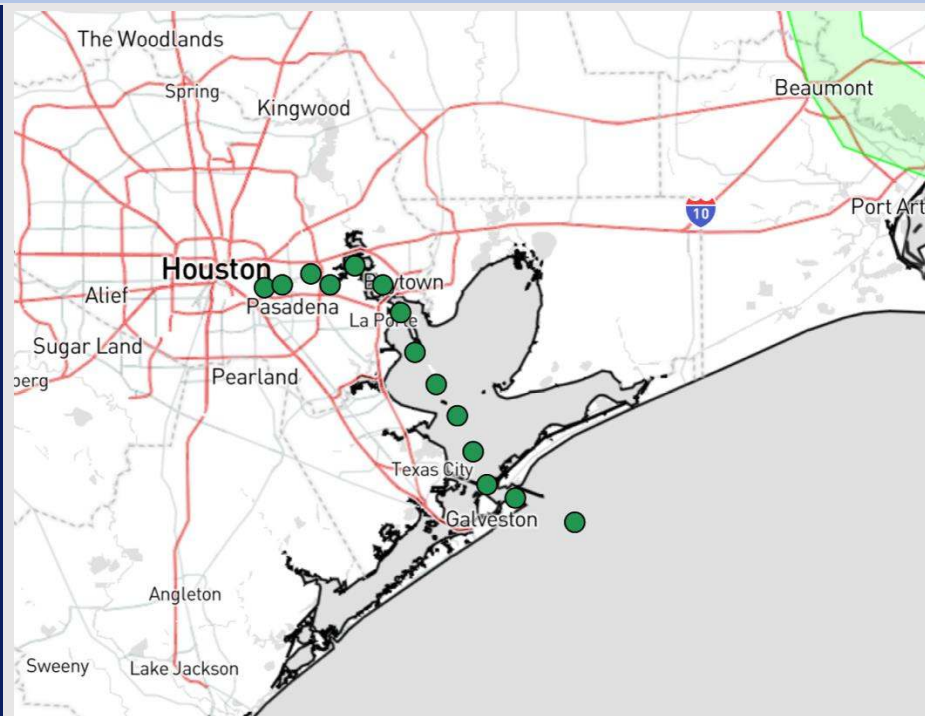
Updated: 12:00 PM CT

Friday, February 28, 2025

Forecaster: Alyssa Elliott

Weather Headlines

- **Sea fog will be possible for Saturday AM. See visibility slide for more details.**
- **Dry conditions through the weekend, with the best next shot of rain on Monday.**
- **Winds to remain fairly calm over next 48 hours.**



Current Radar: 12:00 PM CT

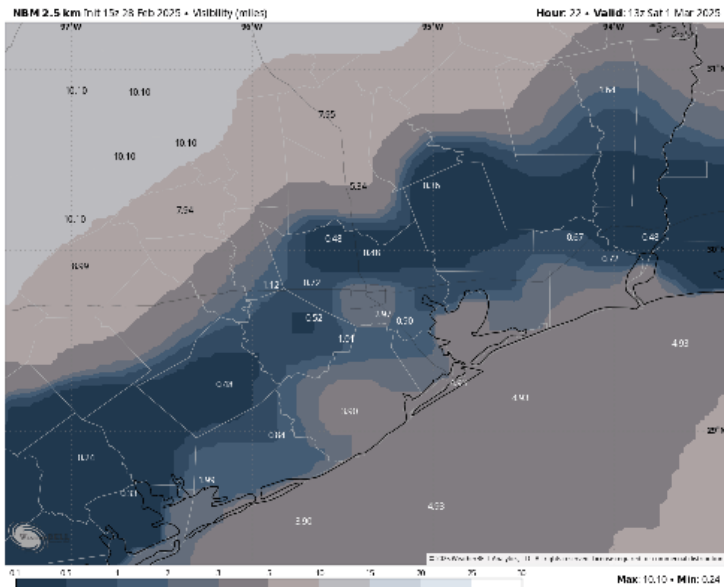
As always, please do not hesitate to reach out to us with any forecast questions at **(317)-560-8122**. Press 1 for forecast questions.

You can also access real-time forecast updates and 24/7 meteorological chat assistance on your [Clarity](#) app. Click [here](#) for login assistance.

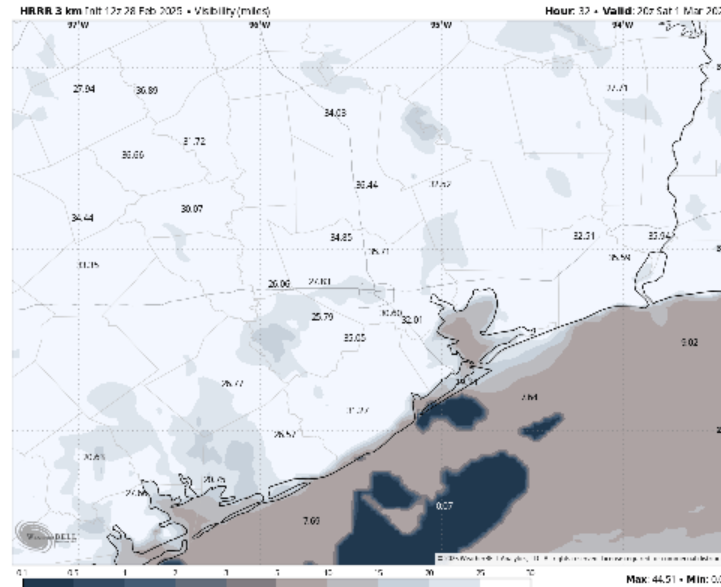


Houston Pilots Visibility Report

7 AM CST SAT VISIBILITY



2 PM CST SAT VISIBILITY



Confidence

Above
Normal

Below
Normal

TIMEFRAME DISCUSSED

THREAT

1 AM - 2 PM SAT

Medium

Stations S of Morgan's Point: Patchy sea fog / hazy conditions with visibilities of less than 2 miles will begin to creep in after 1AM on Saturday. This fog will continue through at least 10AM between Morgan's Point and Station 11/12. From 10AM – 2PM, fog will become very patchy near the Boarding Station with brief instances of visibility dropping to 1 – 2 miles. Favoring this to clear after 2 PM.

Stations N. of Morgan's Point: Patchy sea fog with visibilities of less than 2 miles will begin to creep northeastward after 1 AM on Saturday. Coverage is expected to remain patchy through 10AM before fog recedes. **Dense pockets of less than 1 mile will be possible primarily for stations within the channel, with the 6 – 8AM timeframe being when we see the greatest risk.**

Houston Pilots Extended Range Visibility Report



Monday 3/3/25

Not favoring any fog risks for Monday at this time.

Forecast Confidence



Wednesday 3/5/25

Not favoring any fog risks for Wednesday.

Forecast Confidence



Tuesday 3/4/25

Not favoring any fog risks for Tuesday, although visibilities may be reduced due to downpours.

Forecast Confidence



Chance for Fog

Sunday AM	Unlikely
Sunday PM	Unlikely
Monday AM	Unlikely
Monday PM	Unlikely
Tuesday AM	Unlikely
Tuesday PM	Unlikely

Houston Pilots Visibility Chart (miles)



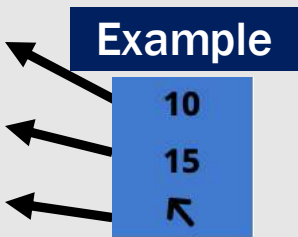
Visibility	Fri 1 pm	Fri 2 pm	Fri 3 pm	Fri 4 pm	Fri 5 pm	Fri 6 pm	Fri 7 pm	Fri 8 pm	Fri 9 pm	Fri 10 pm	Fri 11 pm	Sat 12 am	Sat 1 am	Sat 2 am	Sat 3 am	Sat 4 am	Sat 5 am	Sat 6 am	Sat 7 am	Sat 8 am	Sat 9 am	Sat 10 am	Sat 11 am	Sat 12 pm
Houston Pilots N - 610 Bridge	10	10	10	10	10	10	10	10	10	10	10	10	10	9	8	6.9	4.9	4.9	3.9	2.9	4.9	10	10	10
Houston Pilots M - Kinder 1	10	10	10	10	10	10	10	10	10	10	10	10	10	9	8	6.9	4.9	4.9	3.9	2.9	4.9	10	10	10
Houston Pilots L - Greens Bayou	10	10	10	10	10	10	10	10	10	10	10	10	10	9	6.9	5.9	4.9	3.9	2.9	1.1	4.9	10	10	10
Houston Pilots K - Shell Crude	10	10	10	10	10	10	10	10	10	10	10	10	10	9	6.9	5.9	4.9	3.9	2.9	1.1	4.9	10	10	10
Houston Pilots J - Lynchburg Ferries	10	10	10	10	10	10	10	10	10	10	10	10	10	9	6.9	5.9	4.9	3.9	2.9	0.7	4.9	10	10	10
Houston Pilots I - Exxon 3	10	10	10	10	10	10	10	10	10	10	10	10	10	9	6.9	5.9	3.9	3.9	2.9	0.7	4.9	10	10	10
Houston Pilots H - Morgans Point	10	10	10	10	10	10	10	10	10	10	10	10	10	9	6.9	5.9	3.9	3.9	2.9	0.7	4.9	10	10	10
Houston Pilots G - 75/76	10	10	10	10	10	10	10	10	10	10	10	10	10	10	8	6.9	5.9	5.9	5.9	4.9	4.9	9	9	10
Houston Pilots F - 63/64	10	10	10	10	10	10	10	10	10	10	10	10	10	10	8	6.9	5.9	5.9	5.9	4.9	4.9	9	9	10
Houston Pilots E - 51/52	10	10	10	10	10	10	10	10	10	10	10	10	10	9	8	6.9	5.9	5.9	5.9	4.9	4.9	9	9	9
Houston Pilots D - 37/38	10	10	10	10	10	10	10	10	10	10	10	10	10	9	8	6.9	5.9	5.9	5.9	4.9	4.9	8	9	9
Houston Pilots C - 25/26	10	10	10	10	10	10	10	10	10	10	10	10	10	9	8	6.9	5.9	5.9	5.9	4.9	4.9	8	8	9
Houston Pilots B - 11/12	10	10	10	10	10	10	10	10	10	10	10	10	10	9	8	6.9	5.9	5.9	5.9	4.9	4.9	8	8	8
Houston Pilots A - 1 & 2 Bravo	10	10	10	10	10	10	10	10	10	10	10	10	10	8	6.9	5.9	4.9	5.9	6.9	4.9	4.9	6.9	8	8

NOTE: This is automated data that may/may not agree with the official BAM thinking that's found on the daily slides or special visibility report slides. This data should be used as a guide only

Houston Pilots Wind Chart



Sustained wind 10 Knots
Gusts 15 Knots
Wind from the SE



Wind	Fri 1 pm	Fri 2 pm	Fri 3 pm	Fri 4 pm	Fri 5 pm	Fri 6 pm	Fri 7 pm	Fri 8 pm	Fri 9 pm	Fri 10 pm	Fri 11 pm	Sat 12 am	Sat 1 am	Sat 2 am	Sat 3 am	Sat 4 am	Sat 5 am	Sat 6 am	Sat 7 am	Sat 8 am	Sat 9 am	Sat 10 am	Sat 11 am	Sat 12 pm
Houston Pilots N - 610 Bridge	5 9 ↖	5 9 ↖	5 9 ↖	5 9 ↖	6 9 ↖	6 9 ↖	6 10 ↖	5 9 ↖	5 8 ↖	3 8 ↖	3 6 ↖	2 5 ↖	2 3 ↖	1 3 ↖	1 3 ↖	1 2 ↖	1 2 ↖	1 3 ↖	1 3 ↖	1 3 ↖	1 3 ↖	1 5 ↖	2 6 ↖	3 7 ↖
Houston Pilots M - Kinder 1	5 9 ↖	5 9 ↖	5 9 ↖	5 9 ↖	6 9 ↖	6 9 ↖	6 10 ↖	5 9 ↖	5 8 ↖	3 8 ↖	3 6 ↖	2 5 ↖	2 3 ↖	1 3 ↖	1 3 ↖	1 2 ↖	1 2 ↖	1 3 ↖	1 3 ↖	1 3 ↖	1 3 ↖	1 5 ↖	2 6 ↖	3 7 ↖
Houston Pilots L - Greens Bayou	5 10 ↖	5 10 ↖	6 10 ↖	6 10 ↖	6 10 ↖	6 10 ↖	6 10 ↖	5 9 ↖	5 8 ↖	3 7 ↖	3 6 ↖	2 5 ↖	2 3 ↖	1 3 ↖	1 3 ↖	1 2 ↖	1 2 ↖	1 3 ↖	1 3 ↖	1 3 ↖	1 3 ↖	1 5 ↖	1 6 ↖	3 7 ↖
Houston Pilots K - Shell Crude	5 10 ↖	6 10 ↖	6 10 ↖	6 10 ↖	6 10 ↖	6 10 ↖	6 10 ↖	5 9 ↖	5 8 ↖	3 7 ↖	3 6 ↖	2 5 ↖	2 3 ↖	1 3 ↖	1 3 ↖	1 2 ↖	1 2 ↖	1 3 ↖	1 3 ↖	1 3 ↖	1 3 ↖	1 5 ↖	1 5 ↖	3 7 ↖
Houston Pilots J - Lynchburg Ferries	5 10 ↖	6 10 ↖	6 10 ↖	6 10 ↖	6 10 ↖	6 10 ↖	6 9 ↖	5 9 ↖	3 8 ↖	3 7 ↖	3 6 ↖	2 5 ↖	1 3 ↖	1 3 ↖	1 2 ↖	1 2 ↖	1 2 ↖	1 3 ↖	1 3 ↖	1 3 ↖	1 3 ↖	1 3 ↖	2 5 ↖	3 7 ↖
Houston Pilots I - Exxon 3	6 10 ↖	6 10 ↖	6 10 ↖	7 12 ↖	7 12 ↖	7 12 ↖	8 10 ↖	7 10 ↖	6 9 ↖	6 8 ↖	5 7 ↖	3 6 ↖	3 5 ↖	2 5 ↖	1 3 ↖	1 3 ↖	1 3 ↖	1 3 ↖	2 3 ↖	1 3 ↖	2 3 ↖	2 5 ↖	2 5 ↖	3 7 ↖
Houston Pilots H - Morgans Point	6 10 ↖	6 10 ↖	6 10 ↖	6 12 ↖	7 12 ↖	7 10 ↖	7 10 ↖	6 9 ↖	6 8 ↖	5 8 ↖	3 7 ↖	3 6 ↖	2 5 ↖	2 5 ↖	1 3 ↖	1 3 ↖	1 3 ↖	1 3 ↖	2 3 ↖	1 3 ↖	2 3 ↖	2 5 ↖	2 5 ↖	3 6 ↖
Houston Pilots G - 75/76	6 10 ↖	6 10 ↖	6 12 ↖	6 12 ↖	7 12 ↖	7 10 ↖	7 10 ↖	6 9 ↖	6 9 ↖	6 8 ↖	5 7 ↖	3 6 ↖	3 5 ↖	3 5 ↖	2 3 ↖	2 3 ↖	2 3 ↖	2 3 ↖	2 5 ↖	2 5 ↖	2 5 ↖	3 5 ↖	2 6 ↖	3 6 ↖
Houston Pilots F - 63/64	6 ↖	6 ↖	6 ↖	6 ↖	6 ↖	6 ↖	7 ↖	6 ↖	6 ↖	6 ↖	5 ↖	3 ↖	3 ↖	2 ↖	2 ↖	2 ↖	2 ↖	2 ↖	2 ↖	2 ↖	3 ↖	5 ↖	5 ↖	6 ↖
Houston Pilots E - 51/52	6 ↖	6 ↖	6 ↖	6 ↖	6 ↖	6 ↖	6 ↖	6 ↖	6 ↖	5 ↖	3 ↖	3 ↖	3 ↖	2 ↖	2 ↖	1 ↖	1 ↖	2 ↖	2 ↖	2 ↖	2 ↖	3 ↖	2 ↖	2 ↖
Houston Pilots D - 37/38	6 ↖	6 ↖	6 ↖	6 ↖	6 ↖	6 ↖	6 ↖	6 ↖	6 ↖	5 ↖	3 ↖	3 ↖	3 ↖	2 ↖	2 ↖	1 ↖	1 ↖	2 ↖	2 ↖	2 ↖	2 ↖	3 ↖	3 ↖	3 ↖
Houston Pilots C - 25/26	6 ↖	6 ↖	6 ↖	6 ↖	6 ↖	6 ↖	6 ↖	6 ↖	6 ↖	5 ↖	3 ↖	3 ↖	3 ↖	2 ↖	2 ↖	1 ↖	1 ↖	2 ↖	2 ↖	2 ↖	2 ↖	3 ↖	3 ↖	3 ↖
Houston Pilots B - 11/12	6 ↖	6 ↖	6 ↖	6 ↖	5 ↖	5 ↖	5 ↖	3 ↖	3 ↖	3 ↖	3 ↖	2 ↖	2 ↖	1 ↖	1 ↖	1 ↖	1 ↖	2 ↖	2 ↖	2 ↖	2 ↖	3 ↖	3 ↖	3 ↖
Houston Pilots A - 1 & 2 Bravo	6 ↖	6 ↖	5 ↖	5 ↖	5 ↖	6 ↖	6 ↖	5 ↖	5 ↖	3 ↖	3 ↖	3 ↖	2 ↖	2 ↖	1 ↖	1 ↖	2 ↖	2 ↖	3 ↖	3 ↖	6 ↖	6 ↖	7 ↖	6 ↖

**NOTE: This is automated data that may/may not agree with the official BAM thinking that's found on the daily slides.
This data should be used as a guide only.**

Houston Pilots: FRI. 2/28/2025

Forecast Discussion

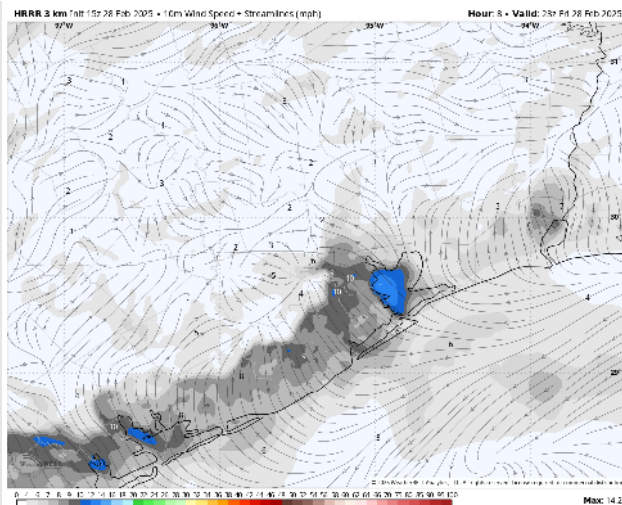
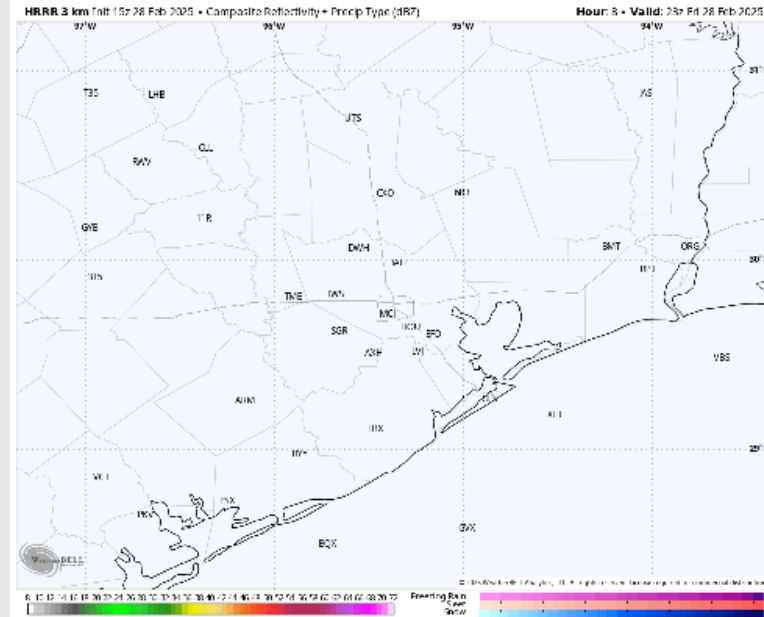
Precip: Favoring dry conditions for the rest of Friday.

Wind: Winds will be out of the SE for the rest of the day. **N of Morgan's Point:** Winds will be at 2 – 7 kts throughout the PM. **S of Morgan's Point:** Winds will be at 7 – 12 kts for the PM. Gusts may peak at 18 kts.

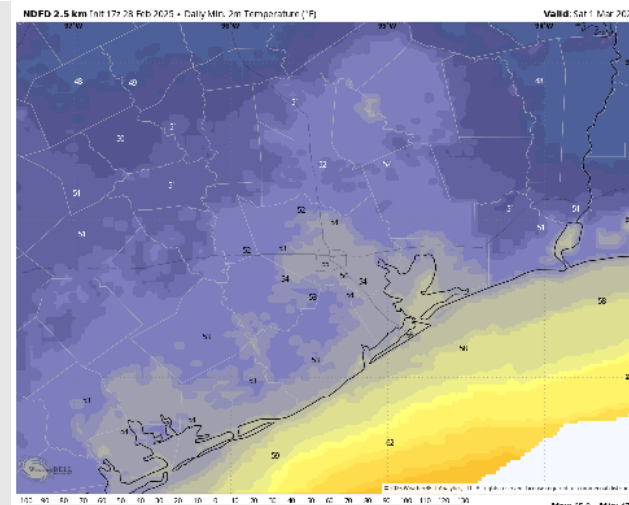
Low Temps: **N of Morgan's Point:** Low 50 F. **S of Morgan's Point:** Mid to Upper 50s F.

Visibility: Not favoring any fog risks for this PM, however we need to keep an eye on SAT AM for a fog risk.

Precip Image: 5 PM CT



Wind Speed:
5 PM CT



Low Temps
SAT AM

Houston Pilots: SAT. 3/1/2025

Forecast Discussion

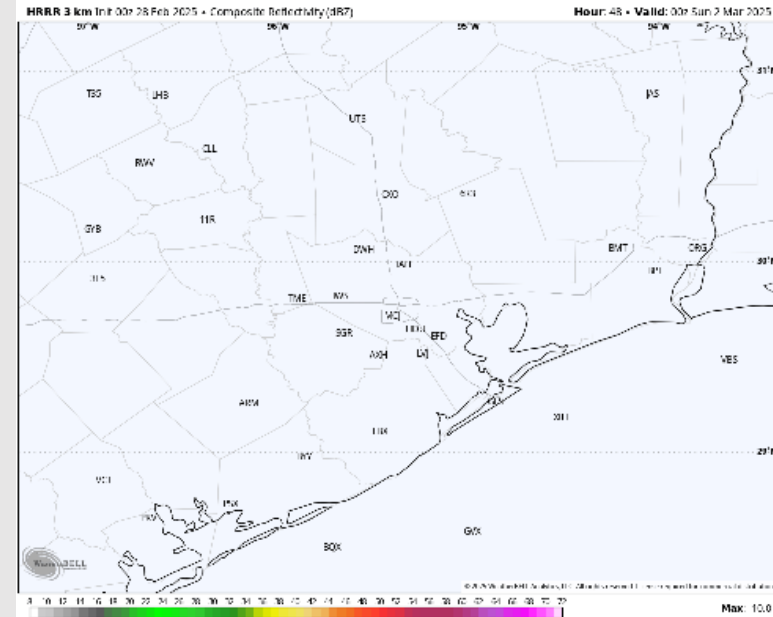
Precip: Favoring dry conditions for Saturday.

Wind: Winds will be rather variable through much of the day, settling out of the SE by 4 PM. **N of Morgan's Point:** Winds will be at 2 – 6 kts throughout Saturday, with intermittent periods of calm. **S of Morgan's Point:** Winds will be at 4 – 6 kts throughout Saturday, with intermittent periods of calm.

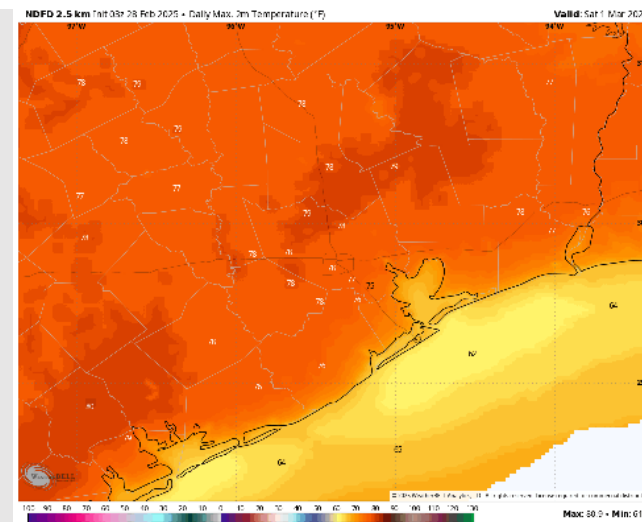
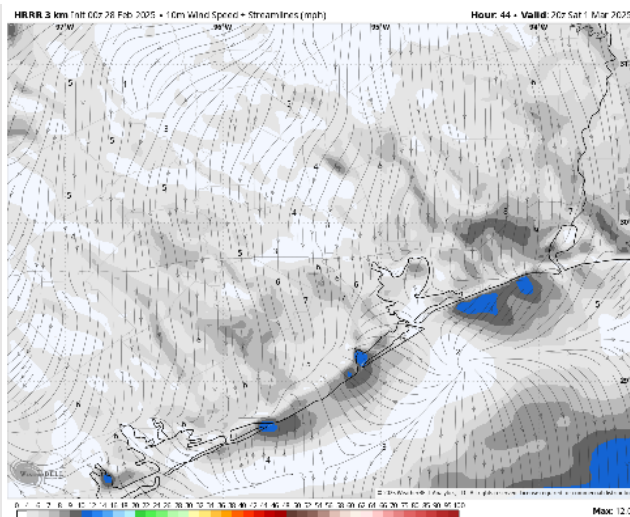
High Temps: **N of Morgan's Point:** Mid 70s F. **S of Morgan's Point:** Low to Upper 60s F.

Visibility: Watching for sea fog risks SAT AM for all Stations. See visibility slide for more details.

Precip Image: 6 PM CT



Wind Speed
2 PM CT



High Temps
Saturday

Houston Pilots: SUN. 3/2/2025

Forecast Discussion

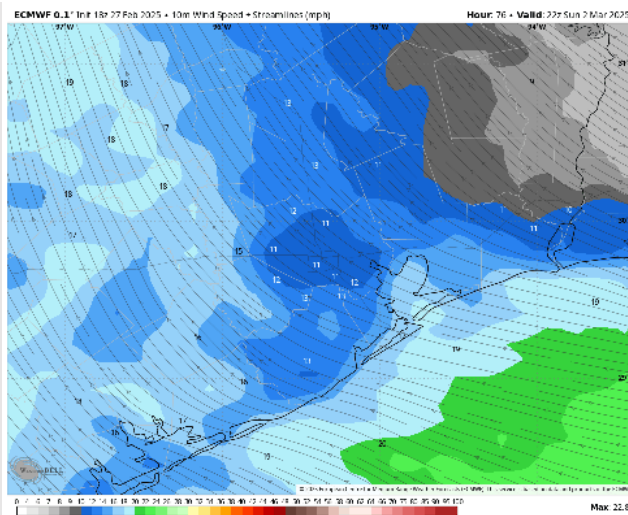
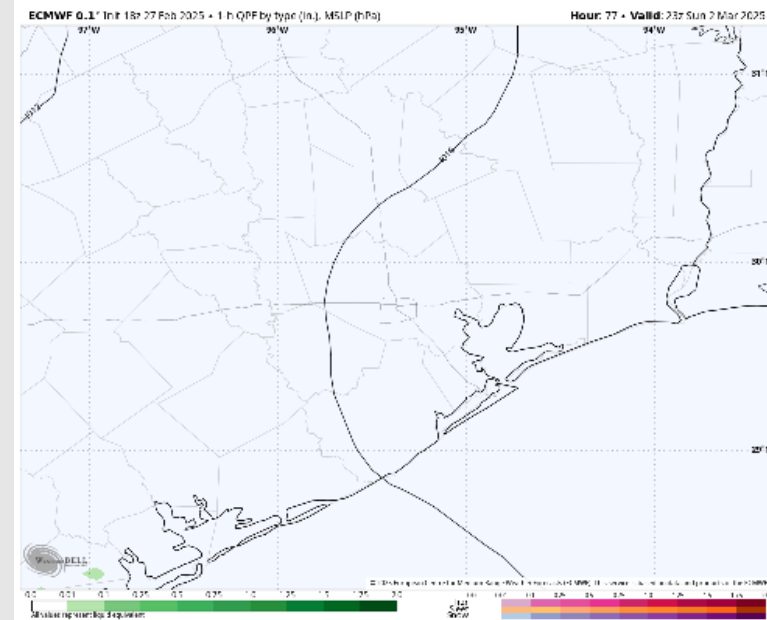
Precip: Favoring dry conditions for Sunday.

Wind: Winds will be out of the SE for the entire day. **N of Morgan's Point:** Winds will be at 5 – 10 kts for the entire day. **S of Morgan's Point:** Winds will gradually increase from 5 – 10 kts through 1PM to 10 – 15kts and remain there for the rest of Sunday.

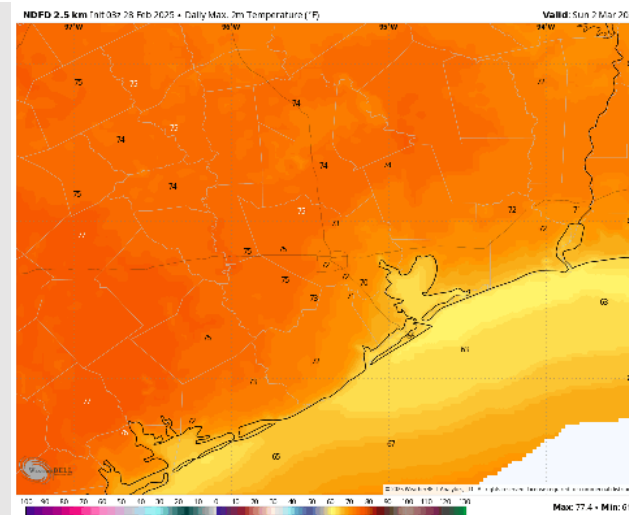
High Temps: **N of Morgan's Point:** Upper 60s to Lower 70s F. **S of Morgan's Point:** Lower to 60s F.

Visibility: Watching for a low end patchy sea fog risk for Sunday AM. Confidence is below normal.

Precip Image: 5 PM CT



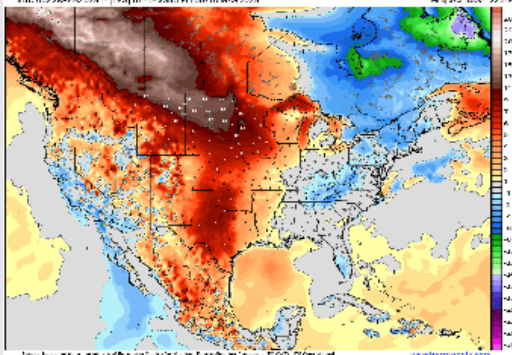
Wind Speed:
4 PM CT



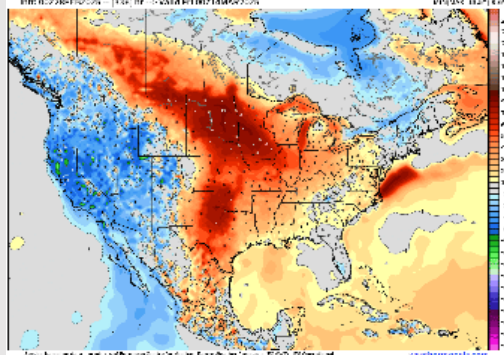
High Temps
Sunday

Houston Pilots: 2/28/25

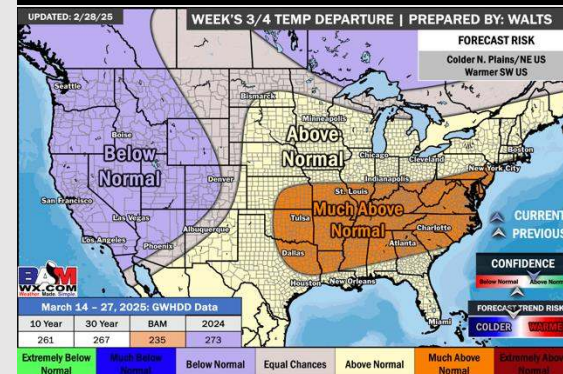
Next 7 Day Temperature Departure



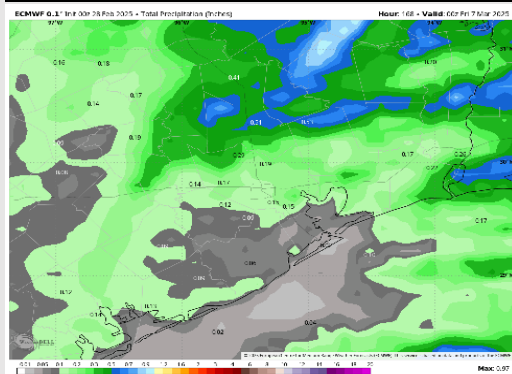
8-14 Day Temperature Departure



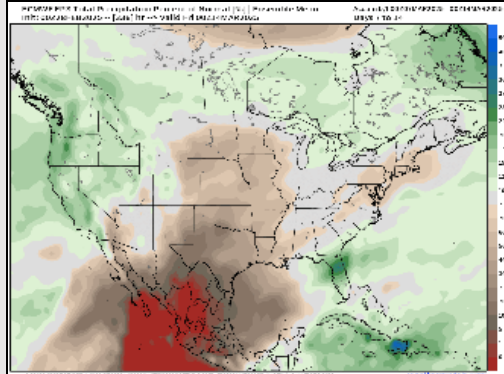
15-30 Day Temperature Departure



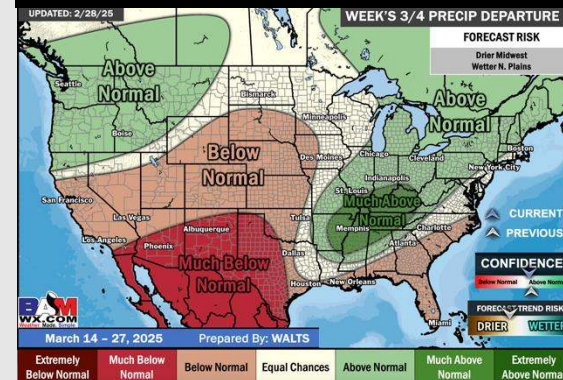
Next 7 Day Total Precipitation



8-14 Day % of Average Precip.



15-30 Day % of Average Precip.



- Temps are expected to be above normal for the next 7 days. Favoring a drier week overall with scattered rain chances returning early next week.
- Above normal temps and below normal rainfall are expected for week 2.
- Above normal temperatures and below normal precipitation chances are expected for the weeks $\frac{3}{4}$ timeframe.