

Houston Pilots Forecast Package



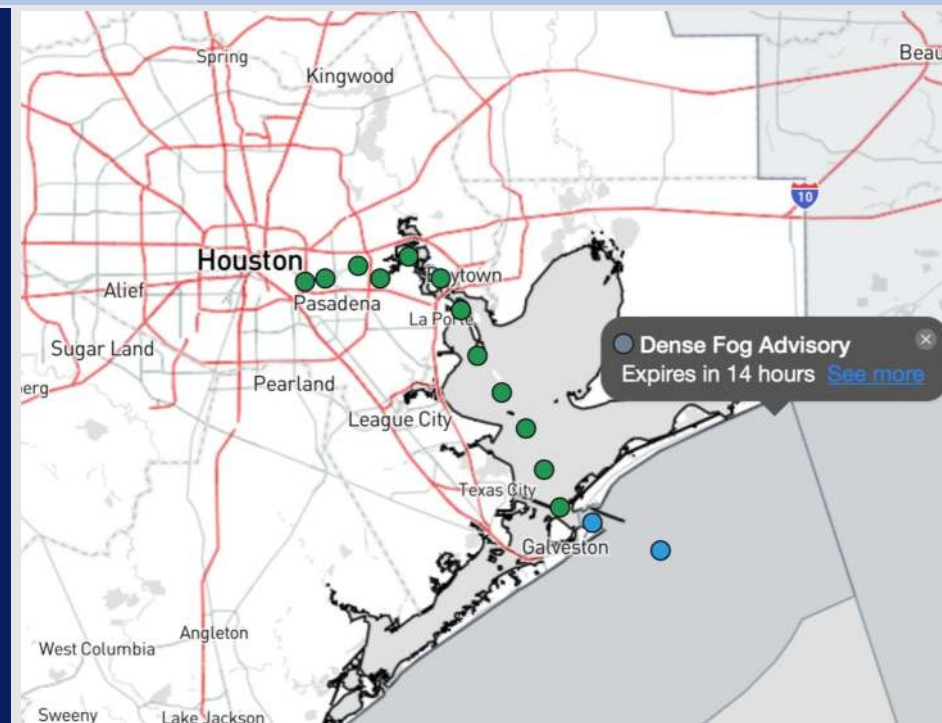
Updated: 7:05 PM CT

Monday, February 3, 2025

Forecaster: Tyler Riggles

Weather Headlines

- Favoring widespread, dense sea fog to build back in throughout this evening and continue into tomorrow. See visibility slides for more details.
- Winds will remain calm through the first half of the week.
- Expecting isolated rain chances arriving Tuesday.



Current Radar: 7:02 PM CT

As always, please do not hesitate to reach out to us with any forecast questions at **(317)-560-8122**. Press 1 for forecast questions.


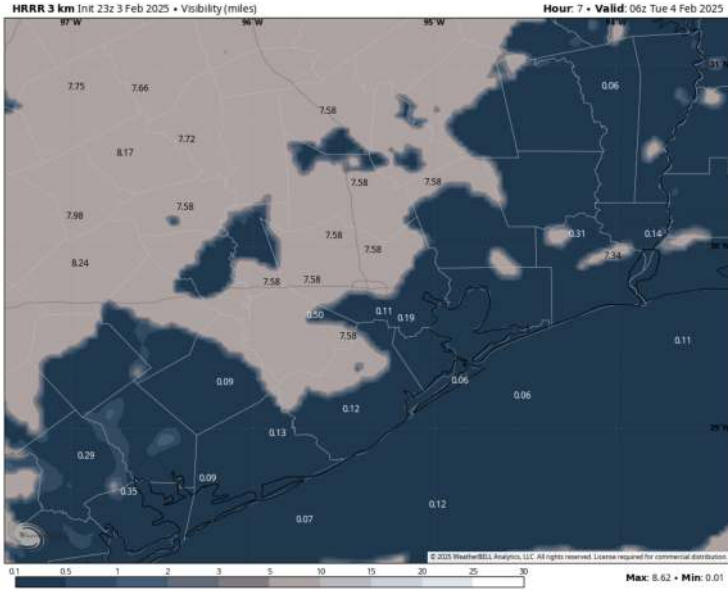
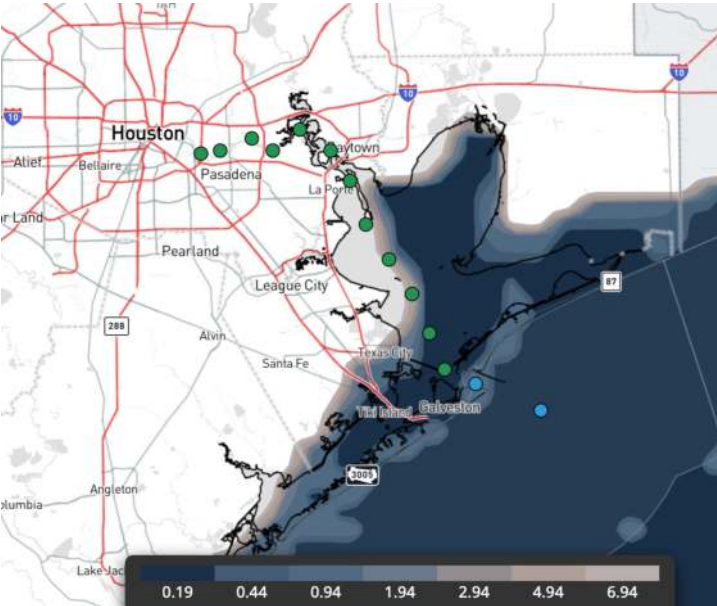
You can also access real-time forecast updates and 24/7 meteorological chat assistance on your [Clarity](#) app. Click [here](#) for login assistance.



Houston Pilots Visibility Report



CURRENT VISIBILITY (6:30 PM) 12 AM CST TUE VISIBILITY Confidence



TIMEFRAME DISCUSSED	THREAT
CURRENT - 12 AM TUE	MEDIUM

Stations S. of Morgan's Point will continue to see widespread dense fog with visibilities of less than 1 mile through the remainder of the evening. Isolated areas less than 0.5-mile cannot be ruled out.

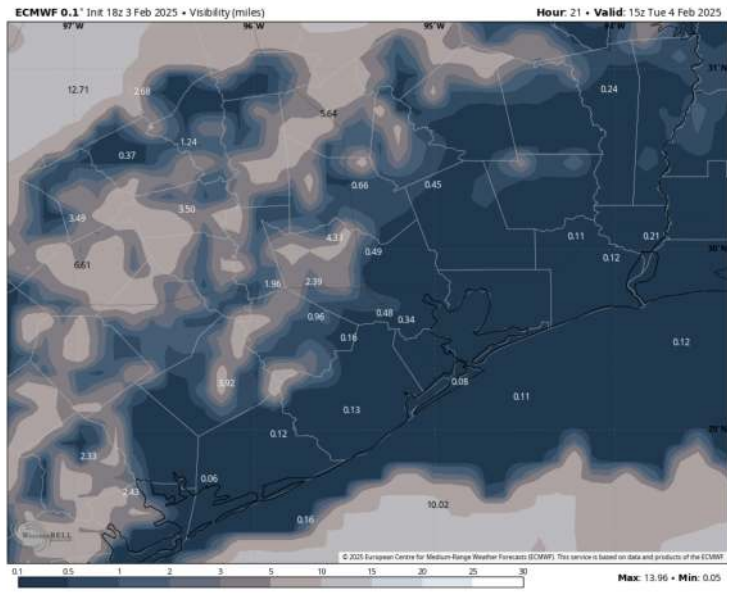
For Stations N. of Morgan's Point, not favoring any fog impacts through 11 PM, with sea-fog risks expanding N after that time.

Confidence is lower on exact time that fog will start to build in for Stations N of Morgan's Point.

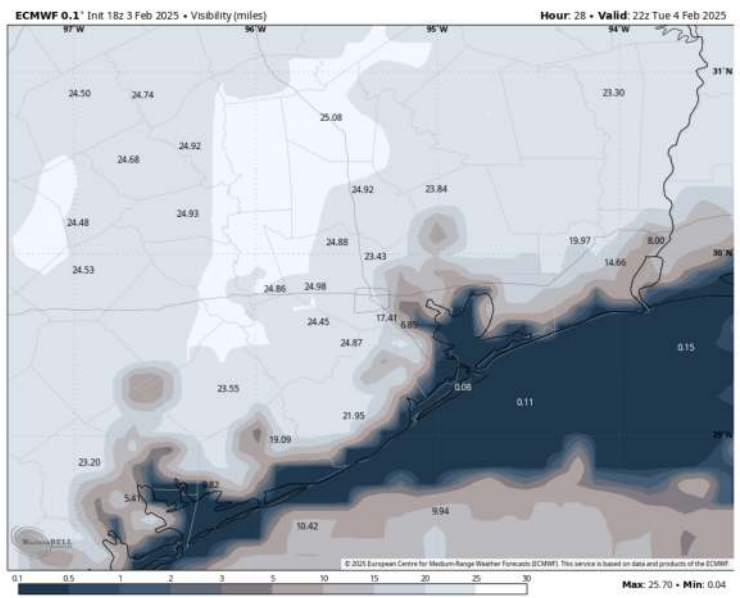
Houston Pilots Visibility Report




9 AM CST TUE VISIBILITY



4 PM CST TUE VISIBILITY



Confidence



Dense fog risks will continue into TUE AM for all Stations

From 10AM to 6PM, favoring fog for Stations N. of Morgan's Point to wane temporarily.

Dense sea fog risks will continue throughout the entire day for Stations S. of Morgan's Point.

Expecting visibility to be reduced to <1 mile at all times for affected Stations.


TIMEFRAME DISCUSSED	THREAT
12 AM TUE - 12 AM WED	MED - HIGH

Houston Pilots Extended Range Visibility Report



Thursday 2/6/25

Watching for sea fog threats for all Stations throughout the day on Thursday.



Saturday 2/8/25

Watching for sea fog threats for all Stations throughout the day on Saturday.



Friday 2/7/25

Watching for sea fog threats for all Stations throughout the day on Friday.



Chance for Fog

Thursday AM	Medium
Thursday PM	Medium
Friday AM	High
Friday PM	Medium
Saturday AM	Medium
Saturday PM	Medium

Houston Pilots Visibility Chart (miles)



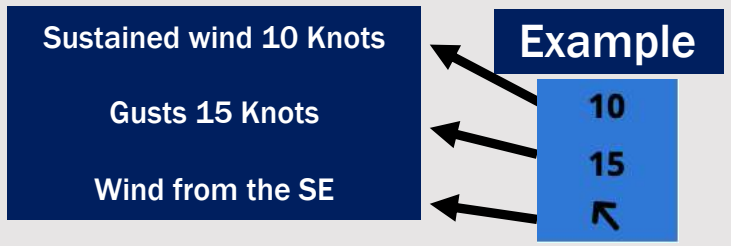
Forecast Confidence



Visibility	Mon 8 pm	Mon 9 pm	Mon 10 pm	Mon 11 pm	Tue 12 am	Tue 1 am	Tue 2 am	Tue 3 am	Tue 4 am	Tue 5 am	Tue 6 am	Tue 7 am	Tue 8 am	Tue 9 am	Tue 10 am	Tue 11 am	Tue 12 pm	Tue 1 pm	Tue 2 pm	Tue 3 pm	Tue 4 pm	Tue 5 pm	Tue 6 pm	Tue 7 pm
Houston Pilots N - 610 Bridge	10	10	10	10	6.9	2.9	1.6	1.1	3.9	2.9	2.9	2.5	1.1	0.3	3.9	5.9	9	10	10	10	10	10	10	10
Houston Pilots M - Kinder 1	10	10	10	10	6.9	2.9	1.6	0.5	3.9	2.9	2.9	2.5	0.3	0.3	1.1	2.9	5.9	9	10	10	10	10	10	9
Houston Pilots L - Greens Bayou	10	10	10	6.9	6.9	2.9	1.1	0.3	3.9	2.9	2	0.3	0.3	0.1	0.2	1.6	3.9	6.9	6.9	7.9	7.9	7.9	7.9	6.9
Houston Pilots K - Shell Crude	10	10	10	6.9	6.9	2.9	1.1	0.3	3.9	2.9	1.6	0.3	0.3	0.1	0.2	2	3.9	6.9	6.9	7.9	7.9	7.9	7.9	6.9
Houston Pilots J - Lynchburg Ferries	10	10	9	6.9	4.9	0.8	0.3	0.3	3.9	2.9	0.5	0.3	0.3	0.1	0.2	0.5	2.9	5.9	6.9	6.9	7.9	7.9	7.9	6.9
Houston Pilots I - Exxon 3	10	10	9	6.9	2	0.3	0.3	0.3	0.8	0.5	0.3	0.3	0.3	0.1	0.2	0.5	2.9	4.9	6.9	6.9	7.9	7.9	7.9	6.9
Houston Pilots H - Morgans Point	9	1.1	0.8	0.5	0.3	0.3	0.3	0.3	0.3	0.3	0.3	0.3	0.3	0.1	0.2	0.5	2.9	4.9	6.9	6.9	6.9	7.9	7.9	6.9
Houston Pilots G - 75/76	0.5	0.8	0.5	0.3	0.3	0.3	0.3	0.3	0.3	0.3	0.3	0.3	0.3	0.1	0.2	0.5	2	2.9	3.9	3.9	4.9	4.9	4.9	1.6
Houston Pilots F - 63/64	0.5	0.5	0.5	0.3	0.3	0.3	0.3	0.3	0.3	0.3	0.3	0.3	0.3	0.1	0.2	0.5	2	2.9	2.9	3.9	4.9	4.9	4.9	0.7
Houston Pilots E - 51/52	0.5	0.5	0.5	0.3	0.3	0.3	0.3	0.3	0.3	0.3	0.3	0.3	0.3	0.1	0.2	0.2	1.6	2.5	2.9	2.9	4.9	3.9	3.9	0.2
Houston Pilots D - 37/38	0.5	0.5	0.5	0.3	0.3	0.3	0.3	0.3	0.3	0.3	0.3	0.3	0.3	0.1	0.2	0.2	1.6	2.5	2.9	2.9	3.9	3.9	3.9	0.2
Houston Pilots C - 25/26	0.5	0.5	0.5	0.3	0.3	0.3	0.3	0.3	0.3	0.3	0.3	0.3	0.3	0.1	0.2	0.2	1.6	2.5	2.5	2.9	3.9	3.9	3.9	0.2
Houston Pilots B - 11/12	0.5	0.5	0.5	0.3	0.3	0.3	0.3	0.3	0.3	0.3	0.3	0.3	0.3	0.1	0.2	0.2	1.6	2	2.5	2.9	3.9	3.9	3.9	0
Houston Pilots A - 1 & 2 Bravo	0.5	0.5	0.3	0.3	0.3	0.3	0.3	0.3	0.3	0.3	0.3	0.3	0.3	0.1	0.2	0.2	1.6	2	2.5	2.9	3.9	3.9	3.9	0

NOTE: This is automated data that may/may not agree with the official BAM thinking that's found on the daily slides or special visibility report slides. This data should be used as a guide only

Houston Pilots Wind Chart



Wind	Mon 8 pm	Mon 9 pm	Mon 10 pm	Mon 11 pm	Tue 12 am	Tue 1 am	Tue 2 am	Tue 3 am	Tue 4 am	Tue 5 am	Tue 6 am	Tue 7 am	Tue 8 am	Tue 9 am	Tue 10 am	Tue 11 am	Tue 12 pm	Tue 1 pm	Tue 2 pm	Tue 3 pm	Tue 4 pm	Tue 5 pm	Tue 6 pm	Tue 7 pm
Houston Pilots N - 610 Bridge	8 16 ↑	8 16 ↑	7 15 ↑	6 14 ↑	6 13 ↑	6 13 ↑	5 12 ↑	5 10 ↑	3 9 ↑	3 8 ↑	3 7 ↑	3 7 ↑	3 7 ↑	3 7 ↑	5 8 ↑	6 10 ↑	6 13 ↑	7 14 ↑	8 15 ↑	8 16 ↑	9 17 ↑	8 16 ↑	8 16 ↑	8 16 ↑
Houston Pilots M - Kinder 1	8 16 ↑	8 16 ↑	7 15 ↑	6 14 ↑	6 13 ↑	6 13 ↑	5 12 ↑	5 10 ↑	3 9 ↑	3 8 ↑	3 7 ↑	3 7 ↑	3 7 ↑	3 7 ↑	3 8 ↑	6 10 ↑	6 13 ↑	7 14 ↑	8 15 ↑	8 15 ↑	9 17 ↑	8 16 ↑	8 16 ↑	8 15 ↑
Houston Pilots L - Greens Bayou	8 16 ↑	8 15 ↑	7 14 ↑	6 14 ↑	6 13 ↑	6 12 ↑	5 10 ↑	5 9 ↑	3 9 ↑	3 8 ↑	3 7 ↑	3 7 ↑	3 7 ↑	3 7 ↑	3 8 ↑	6 9 ↑	6 12 ↑	7 13 ↑	8 15 ↑	8 15 ↑	9 16 ↑	8 16 ↑	8 15 ↑	8 15 ↑
Houston Pilots K - Shell Crude	8 16 ↑	8 15 ↑	7 14 ↑	6 13 ↑	6 13 ↑	6 12 ↑	5 10 ↑	5 9 ↑	3 9 ↑	3 8 ↑	3 7 ↑	3 7 ↑	3 7 ↑	3 7 ↑	3 8 ↑	5 12 ↑	6 13 ↑	7 15 ↑	8 15 ↑	8 16 ↑	9 16 ↑	8 16 ↑	8 15 ↑	8 15 ↑
Houston Pilots J - Lynchburg Ferries	8 16 ↑	7 15 ↑	6 14 ↑	6 13 ↑	6 12 ↑	5 10 ↑	5 10 ↑	3 9 ↑	3 9 ↑	3 7 ↑	3 7 ↑	2 7 ↑	3 7 ↑	3 7 ↑	3 7 ↑	5 9 ↑	6 12 ↑	7 13 ↑	8 14 ↑	8 15 ↑	9 16 ↑	8 15 ↑	8 15 ↑	8 15 ↑
Houston Pilots I - Exxon 3	12 17 ↑	10 16 ↑	9 15 ↑	9 14 ↑	8 13 ↑	8 12 ↑	7 10 ↑	6 10 ↑	6 9 ↑	6 8 ↑	5 7 ↑	5 7 ↑	5 7 ↑	5 7 ↑	6 8 ↑	6 9 ↑	7 12 ↑	8 13 ↑	8 14 ↑	9 15 ↑	9 16 ↑	10 15 ↑	10 15 ↑	10 15 ↑
Houston Pilots H - Morgans Point	10 16 ↑	10 15 ↑	9 14 ↑	8 13 ↑	8 12 ↑	8 12 ↑	7 10 ↑	6 9 ↑	6 9 ↑	5 8 ↑	5 7 ↑	3 7 ↑	3 7 ↑	5 7 ↑	5 7 ↑	6 9 ↑	6 10 ↑	7 13 ↑	8 14 ↑	8 15 ↑	9 16 ↑	9 15 ↑	9 14 ↑	9 14 ↑
Houston Pilots G - 75/76	12 16 ↑	10 16 ↑	10 15 ↑	9 14 ↑	9 13 ↑	8 13 ↑	8 10 ↑	7 10 ↑	6 9 ↑	6 8 ↑	6 7 ↑	5 7 ↑	5 7 ↑	5 7 ↑	6 8 ↑	6 9 ↑	6 12 ↑	7 13 ↑	8 14 ↑	8 15 ↑	9 16 ↑	9 15 ↑	9 14 ↑	9 14 ↑
Houston Pilots F - 63/64	10 16 ↑	10 15 ↑	10 14 ↑	9 14 ↑	8 13 ↑	8 12 ↑	8 10 ↑	7 9 ↑	6 9 ↑	6 8 ↑	6 7 ↑	5 7 ↑	5 7 ↑	5 7 ↑	6 8 ↑	6 9 ↑	6 10 ↑	7 13 ↑	7 13 ↑	8 15 ↑	9 15 ↑	8 15 ↑	8 14 ↑	9 14 ↑
Houston Pilots E - 51/52	10 15 ↑	10 14 ↑	9 14 ↑	8 13 ↑	8 12 ↑	8 12 ↑	7 10 ↑	7 9 ↑	6 9 ↑	6 8 ↑	5 7 ↑	5 7 ↑	5 7 ↑	5 7 ↑	6 8 ↑	6 9 ↑	6 10 ↑	6 13 ↑	7 13 ↑	7 14 ↑	8 14 ↑	8 14 ↑	8 13 ↑	8 12 ↑
Houston Pilots D - 37/38	10 14 ↑	9 14 ↑	9 14 ↑	8 13 ↑	8 12 ↑	8 12 ↑	7 10 ↑	7 9 ↑	6 9 ↑	6 8 ↑	5 7 ↑	5 7 ↑	5 7 ↑	5 7 ↑	6 8 ↑	6 9 ↑	6 12 ↑	6 12 ↑	7 13 ↑	7 13 ↑	8 13 ↑	8 13 ↑	8 13 ↑	8 12 ↑
Houston Pilots C - 25/26	9 13 ↑	9 13 ↑	8 13 ↑	8 13 ↑	8 12 ↑	8 12 ↑	7 10 ↑	6 9 ↑	6 9 ↑	6 8 ↑	5 7 ↑	5 7 ↑	5 7 ↑	5 7 ↑	6 8 ↑	6 9 ↑	6 12 ↑	6 12 ↑	7 13 ↑	7 13 ↑	8 13 ↑	8 13 ↑	8 13 ↑	8 12 ↑
Houston Pilots B - 11/12	8 13 ↑	8 13 ↑	8 13 ↑	8 13 ↑	8 12 ↑	7 12 ↑	7 10 ↑	6 9 ↑	6 9 ↑	6 8 ↑	5 7 ↑	5 7 ↑	5 7 ↑	5 7 ↑	6 8 ↑	6 8 ↑	6 12 ↑	6 12 ↑	7 10 ↑	7 12 ↑	7 12 ↑	7 12 ↑	7 12 ↑	7 12 ↑
Houston Pilots A - 1 & 2 Bravo	9 14 ↑	10 14 ↑	10 14 ↑	9 14 ↑	9 14 ↑	9 13 ↑	8 12 ↑	8 12 ↑	8 10 ↑	7 10 ↑	6 9 ↑	6 9 ↑	6 8 ↑	6 8 ↑	6 9 ↑	6 9 ↑	6 10 ↑	6 10 ↑	6 10 ↑	6 10 ↑	7 10 ↑	7 10 ↑	8 13 ↑	8 13 ↑

NOTE: This is automated data that may/may not agree with the official BAM thinking that's found on the daily slides. This data should be used as a guide only.

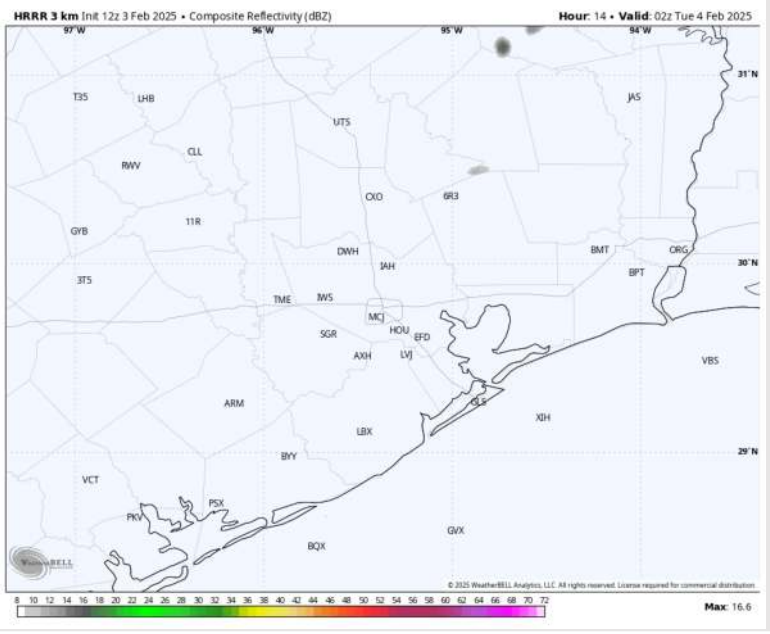
Houston Pilots: MON. 2/3/2025



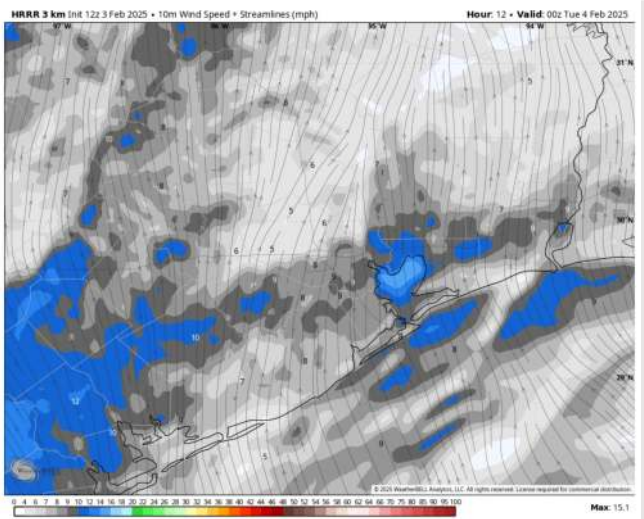
Forecast Discussion

- Precip:** Favoring dry conditions for the rest of the day.
- Wind:** Winds will be generally out of the S throughout the day. **N of Morgan's Point:** Winds will be at 3 – 8 kts throughout the remainder of the day. **S of Morgan's Point:** Winds will be at 8 – 13 kts for the rest of the day.
- Low Temps:** **N of Morgan's Point:** Mid 60s F. **S of Morgan's Point:** Upper 50s to low 60s F.
- Visibility:** Watching for dense sea-fog to build back in later this afternoon and into tonight. See visibility slides for more information!

Precip Image: 8 PM CT

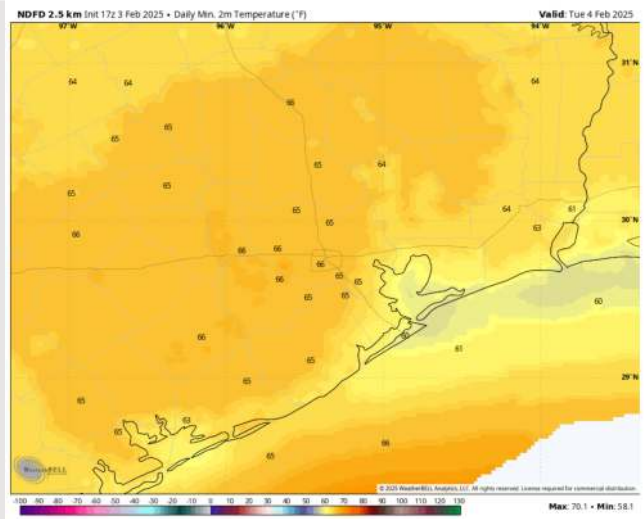


Wind Speed: 6 PM CT



Wind Speed:
6 PM CT

Low Temps TUE AM



Low Temps
TUE AM

Houston Pilots: TUE. 2/4/2025



Forecast Discussion

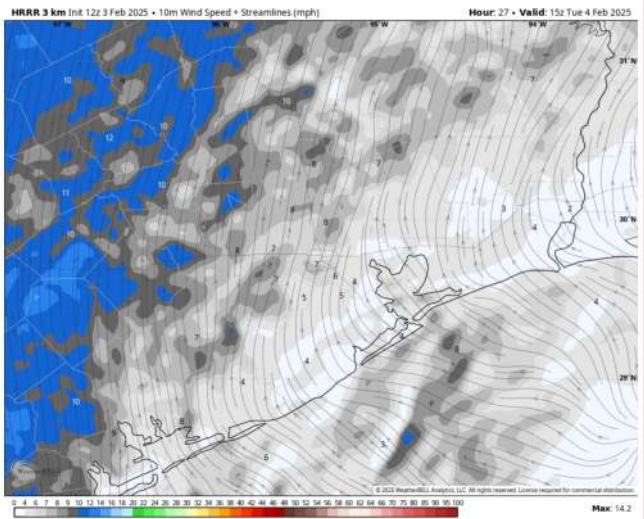
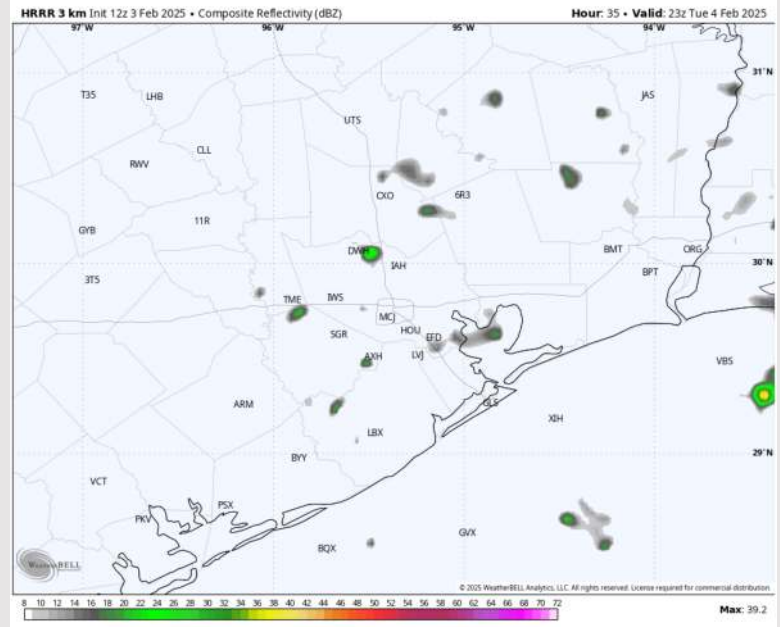
Precip: Very isolated light showers in play for Stations N of Morgan's Point between 12 – 5 PM.

Wind: Winds will be out of the S/SE throughout the day Tuesday. **N of Morgan's Point:** Winds will be 3 – 8 kts for Tuesday. **S of Morgan's Point:** Winds will be at 4 – 9 kts for Tuesday.

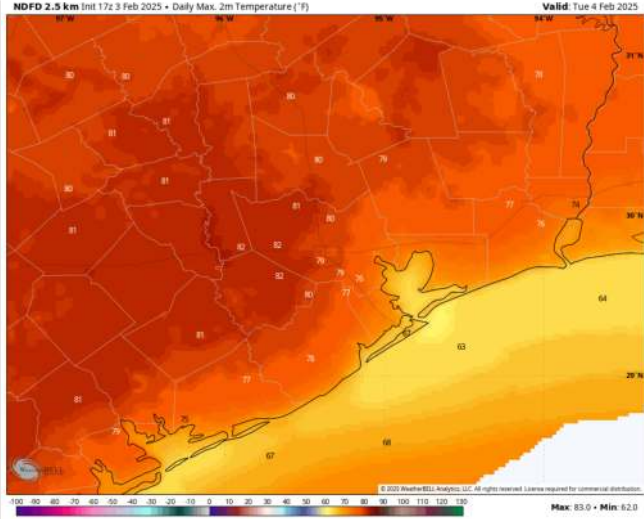
High Temps: **N of Morgan's Point:** Upper 70s F. **S of Morgan's Point:** Upper 60s F.

Visibility: Monitoring the potential for sea fog for all Stations Tuesday. See visibility slides for more details!

Precip Image: 5 PM CT



Wind Speed
9 AM CT



High Temps
Tuesday

Forecast Discussion

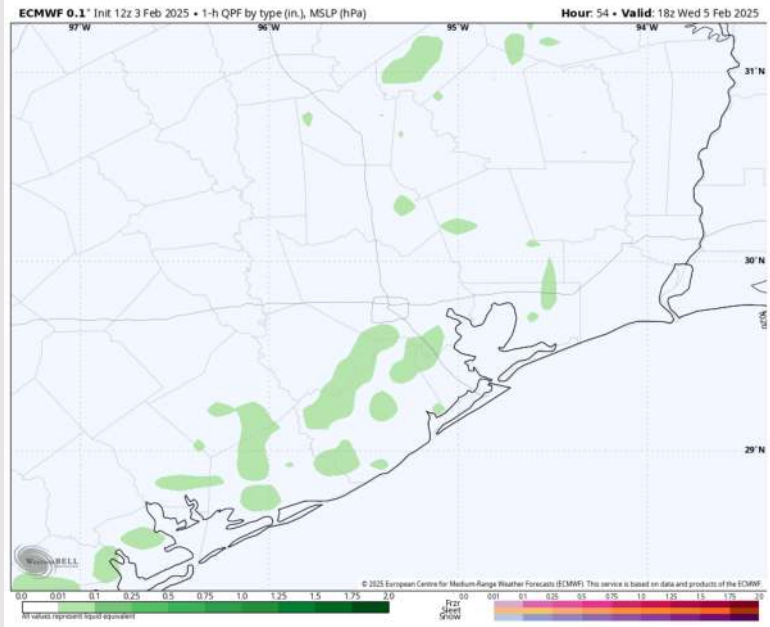
Precip: Hit/miss showers in play for Stations N of Morgan's Point between 12 – 5 PM.

Wind: Winds will be out of the S/SE throughout the day Wednesday. **N of Morgan's Point:** Winds will be at 4 – 9 kts throughout the day. **S of Morgan's Point:** Winds will be at 6 – 11 kts for Wednesday.

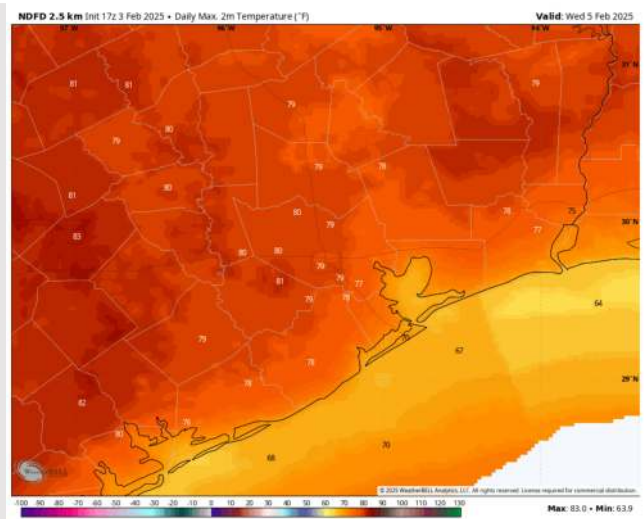
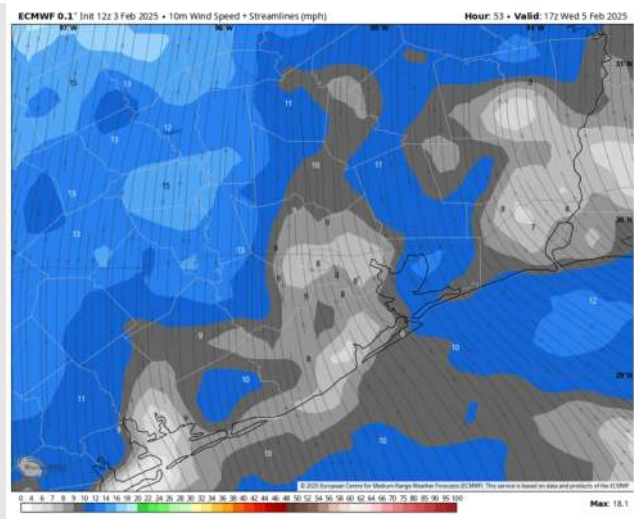
High Temps: **N of Morgan's Point:** Upper 70s to lower 80s F. **S of Morgan's Point:** Upper 60s F to near 70 F.

Visibility: Watching for sea fog threats for all stations WED AM, with risk continuing into WED PM for Stations S. of Morgan's Point.

Precip Image: 12 PM CT



Wind Speed:
11 AM CT

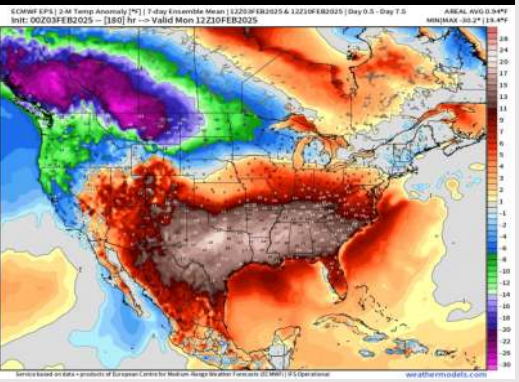


High Temps
Wednesday

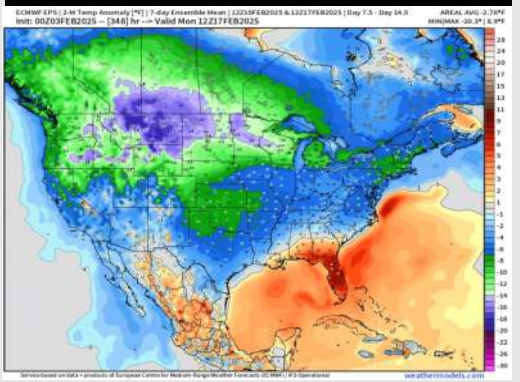
Houston Pilots: 2/3/25



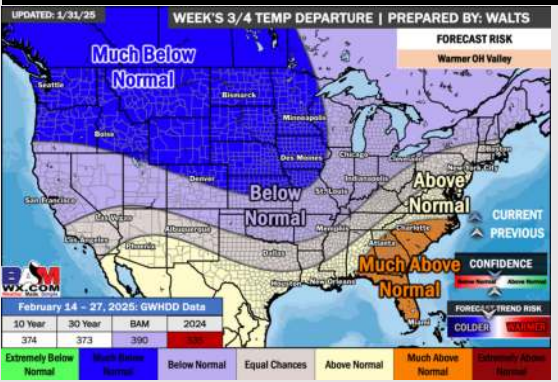
Next 7 Day Temperature Departure



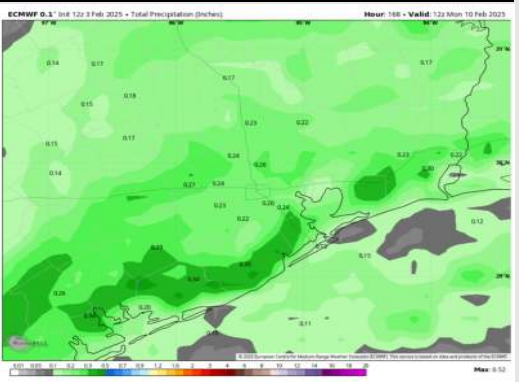
8-14 Day Temperature Departure



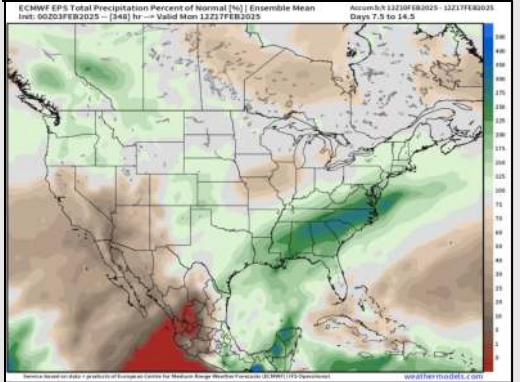
15-30 Day Temperature Departure



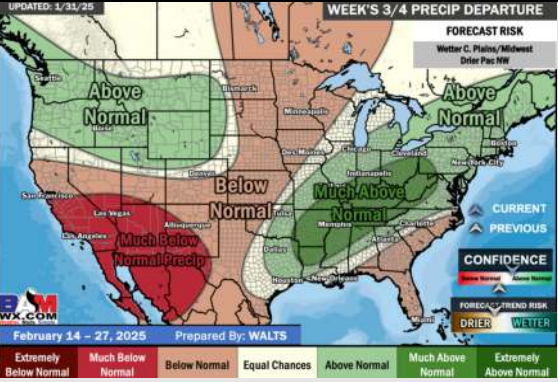
Next 7 Day Total Precipitation



8-14 Day % of Average Precip.



15-30 Day % of Average Precip.



- Temps are expected to be well above normal for the week ahead. Scattered rain chances beyond TUE are favored through the week.
- Below normal temps and above normal rainfall are expected for week 2.
- Above normal temperatures and near normal precipitation chances are expected for the weeks 3/4 timeframe.